



Project Boundary

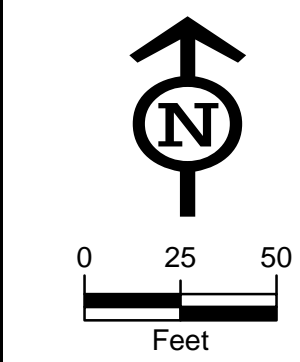
Paved Trail

Wetland Line

Impact Type

Direct (0.82 ac. ±)

Temporary (0.52 ac. ±)



Source(s): GAI Consultants, Inc. ESRI World Imagery Basemap



ENVIRONMENTAL
SERVICES, INC.

7220 Financial Way, Suite 100
Jacksonville, Florida 32256
(904) 470-2200
(904) 470-2112 Fax
www.environmentalservicesinc.com

Proposed Site Conditions

**East Central Regional Rail Trail
Phases 4B and 5**

Volusia County, Florida

Scale:	1" = 50'
Project:	EJ15382.01
Drawn By:	AA
Checked By:	BAA
Date:	Jun. 2017

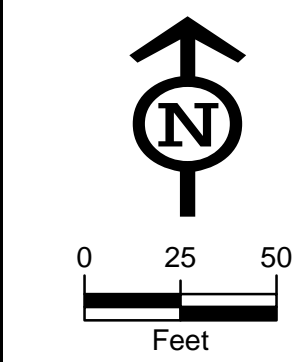
FIGURE NUMBER

3F

Page 6 of 23


Path: P:\GIS\Projects\EJ2015382\001\gPic_4.mxd Date: 6/5/2017 2:15:47 PM

Sources: Esri, DigitalGlobe, GeoEye, Earthstar Geographics, CNES/Airbus DS, USDA, AeroGRID, IGN, and the GIS User Community



Sources(s): GAI Consultants, Inc. ESRI World Imagery Basemap

Disclaimer: The information depicted on this map is for informational purposes only and does not constitute a warranty, representation, or endorsement by the project sponsor.



Proposed Site Conditions
**East Central Regional Rail Trail
Phases 4B and 5**
Volusia County, Florida

Scale: 1" = 50'
Project: EJ15382.01
Drawn By: AA
Checked By: BAA
Date: Jun. 2017

FIGURE NUMBER
3G
Page 7 of 23



Project Boundary

Paved Trail

Wetland Line

Impact Type

Direct (0.82 ac. ±)

Temporary (0.52 ac. ±)

Scale: 1" = 50'

Project: EJ15382.01

Drawn By: AA

Checked By: BAA

Date: Jun. 2017

FIGURE NUMBER

3H

Page 8 of 23

Proposed Site Conditions

East Central Regional Rail Trail
Phases 4B and 5

Volusia County, Florida

Source(s): GAI Consultants, Inc. ESRI World Imagery Basemap


Disclaimer: The information depicted on this map is for informational purposes only and does not constitute a warranty or representation of accuracy. It is not intended to be used for regulatory purposes and should not be relied upon for such purposes without independent verification.

Path: P:\GIS\Projects\EJ2015382\001\Fig_4.mxd Date: 6/5/2017 2:15:47 PM Source: Esri, DigitalGlobe, GeoEye, Earthstar Geographics, CNES/Airbus DS, USDA, USGS, AeroGRID, IGN, and the GIS User Community



Source(s): GAI Consultants, Inc. ESRI World Imagery Basemap

Disclaimer: The information depicted on this map is for informational purposes only and does not constitute a warranty or representation of any kind. It is not intended to be used for regulatory purposes and should not be relied upon for such purposes.



ENVIRONMENTAL
SERVICES, INC.
7220 Financial Way, Suite 100
Jacksonville, Florida 32256
(904) 470-2200
(904) 470-2112 Fax
www.environmentalservicesinc.com

Proposed Site Conditions

East Central Regional Rail Trail
Phases 4B and 5
Volusia County, Florida

Scale: 1" = 50'

Project: EJ15382.01

Drawn By: AA

Checked By: BAA

Date: Jun. 2017

FIGURE NUMBER

31

Page 9 of 23



Project Boundary

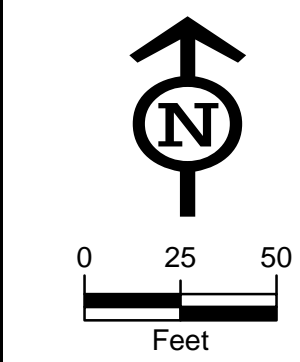
Paved Trail

Wetland Line

Impact Type

Direct (0.82 ac. ±)

Temporary (0.52 ac. ±)



Sources(s): GAI Consultants, Inc. ESRI World Imagery Basemap

Disclaimer: The information depicted on this map is for informational purposes only and does not constitute a warranty, representation, or endorsement by the project sponsor. It is not intended to be used for regulatory purposes and should not be relied upon for such purposes without the approval of the project sponsor.



ENVIRONMENTAL
SERVICES, INC.

7220 Financial Way, Suite 100
Jacksonville, Florida 32256
(904) 470-2200
(904) 470-2112 Fax
www.environmentalservicesinc.com

Proposed Site Conditions

**East Central Regional Rail Trail
Phases 4B and 5**

Volusia County, Florida

Scale:	1" = 50'
Project:	EJ15382.01
Drawn By:	AA
Checked By:	BAA
Date:	Jun. 2017