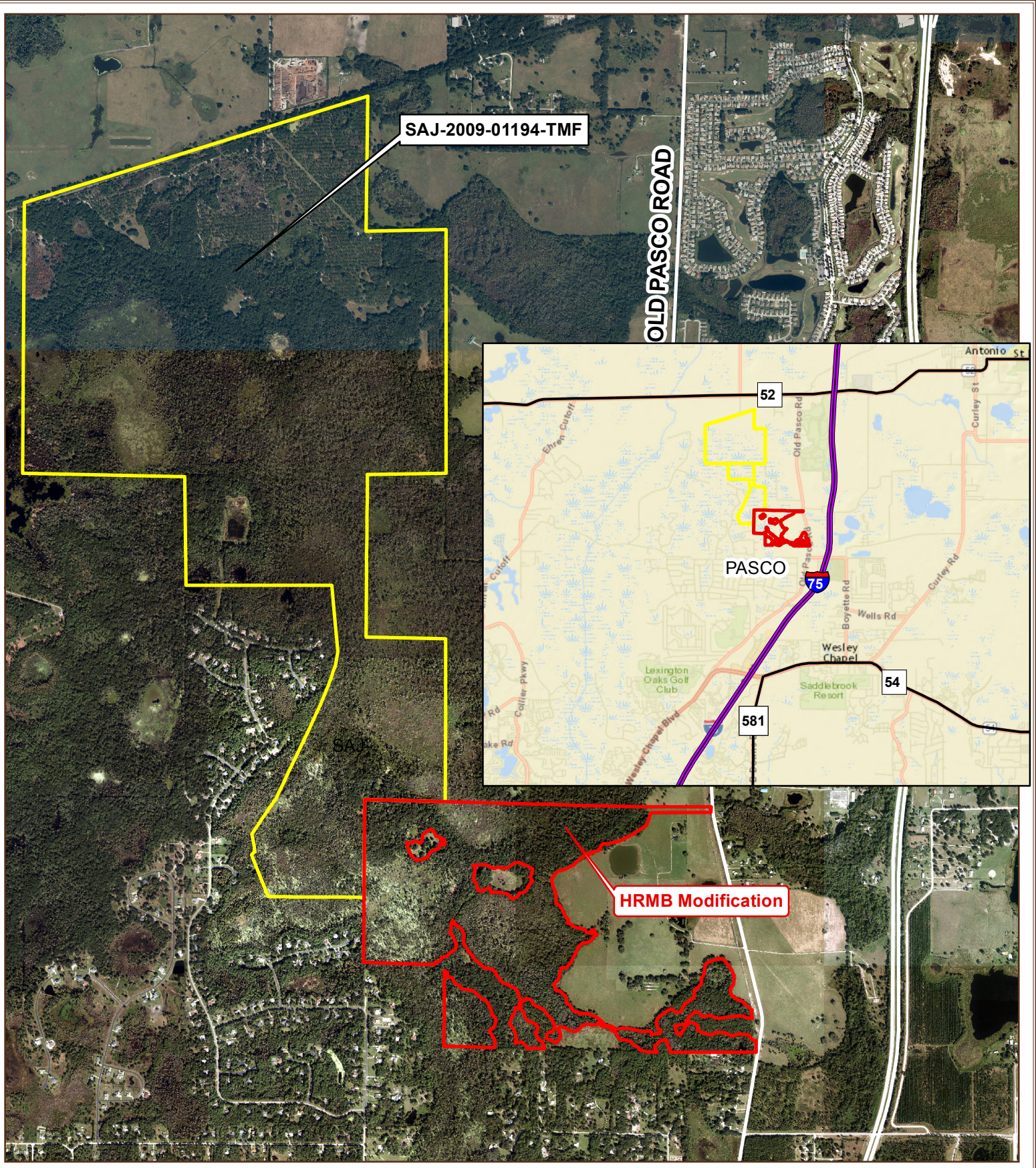

FIGURE 1
HRMB MODIFICATION
SITE LOCATION
2014 TRUE COLOR AERIAL
PASCO COUNTY, FLORIDA

1 INCH = 2,100 FEET

0 500 1,000 2,000 3,000 Feet

MAP SCALE IS SET FOR MAPS PRINTED ON 8.5X11 PAPER.

Legend

- HRMB Modification (+/- 276 Ac.)
- INTERSTATES
- US HIGHWAYS
- STATE ROADS
- HRMB Boundary (+/- 1113 Acres)

EC&D
environmental consulting & design, inc.
352.371.4333
info@ecdflorida.com
2401 NE 16th Terrace Suite A
Gainesville, FL 32609
352.331.1118
csalatio@ecdflorida.com

DATA SOURCES: COUNTY, WMD, USDA/NRCS, FFWCC, SFWS/NWI, FEMA, USGS/NHD&NED, FDOT, FDOR FNAI, FDEP, US CENSUS (TIGER 2008), FGDL & EC&D.
NOTE: DATA ARE PROVIDED "AS IS." ACREAGES ARE APPROXIMATE & GIS DERIVED.
PROJECTION: NAD 1983 HARN STATEPLANE FLORIDA WEST FIPS 0902 FEET

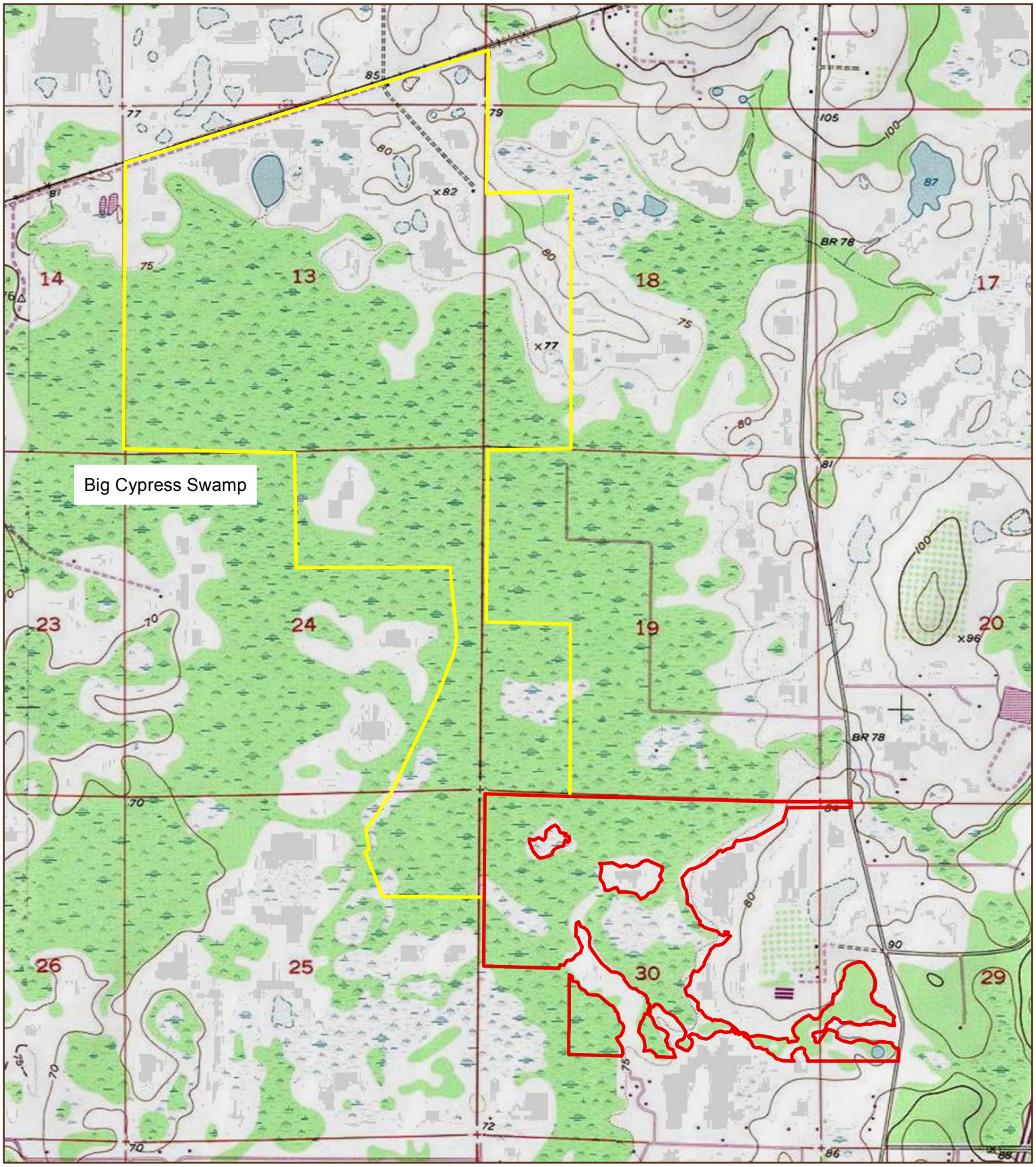

FIGURE 2
HRMB MODIFICATION
USGS QUADRANGLE MAP
PASCO COUNTY, FLORIDA

1 inch = 2,000 feet

0 500 1,000 2,000 3,000 Feet

MAP SCALE IS SET FOR MAPS PRINTED ON 8.5X11 PAPER.

Legend

HRMB Modification (+/- 276 Ac.)

HRMB Boundary (+/- 1113 Acres)

USGS Quadrangles
San Antonio

EC&D
environmental consulting & design, inc.
352.371.4333
info@ecdflorida.com
2401 NE 18th Terrace Suite A
Gainesville, FL 32609
352.339.1118
csalafia@ecdflorida.com

DATA SOURCES: COUNTY, WMD, USDA/NRCS, FFWCC, SFWS/NWI, FEMA, USGS/NHD&NED, FDOT, FDOR FNAI, FDEP, US CENSUS (TIGER 2008), FGDL & EC&D.
NOTE: DATA ARE PROVIDED 'AS IS.' ACREAGES ARE APPROXIMATE & GIS DERIVED.
PROJECTION: NAD 1983 HARN STATEPLANE FLORIDA WEST FIPS 0902 FEET

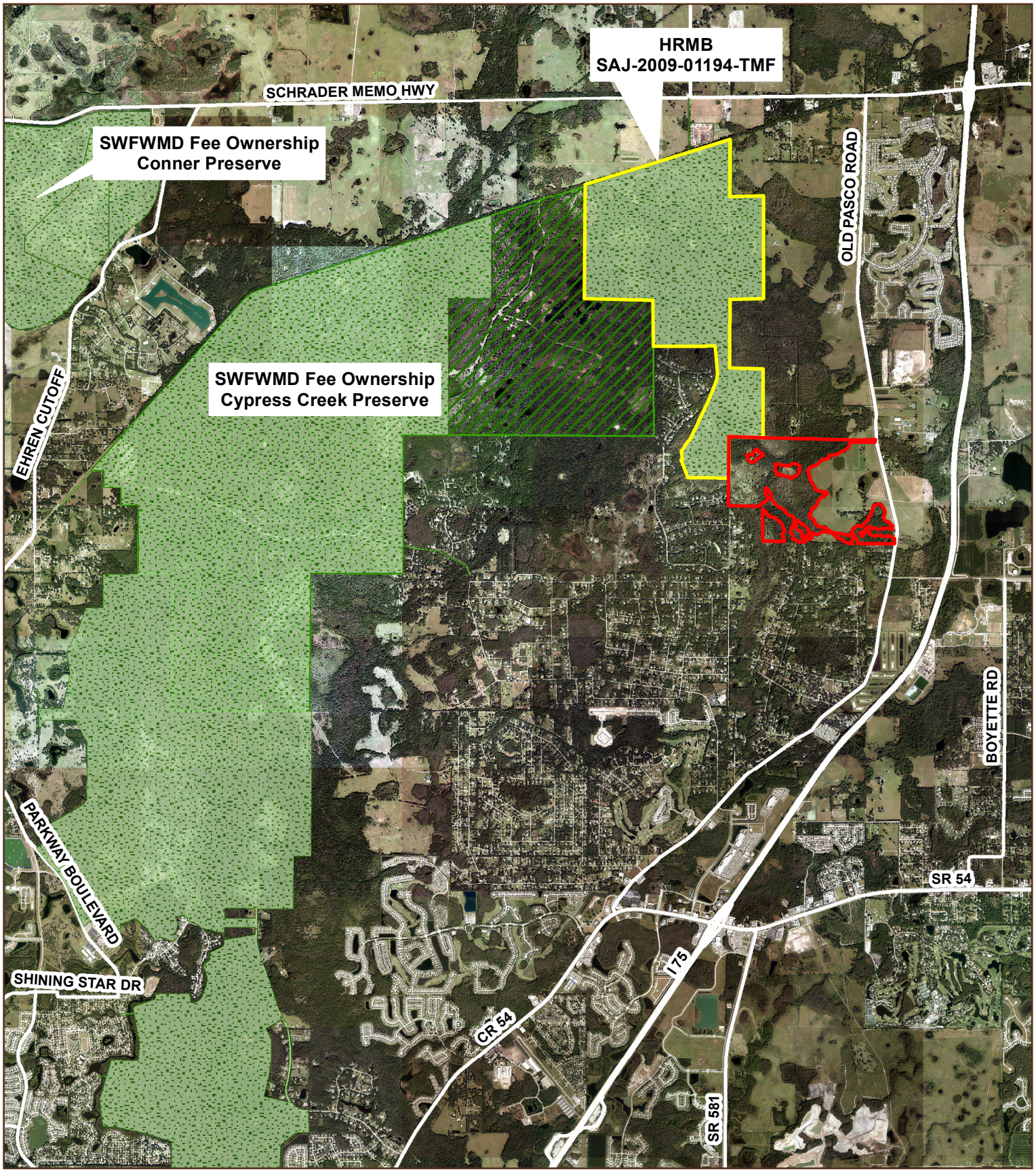

FIGURE 3
HRMB MODIFICATION
CONSERVATION LANDS
2014 TRUE COLOR AERIAL
PASCO COUNTY, FLORIDA

1 INCH = 5,000 FEET

0 1,250 2,500 5,000 7,500 Feet

MAP SCALE IS SET FOR MAPS PRINTED ON 8.5X11 PAPER.

Legend

- HRMB Modification (+/- 276 Ac.)
- SWFWMD Conservation Lands
- Tampa Bay Water Authority
- HRMB Boundary (+/- 1113 Acres)

EC&D
environmental consulting & design, inc.
352.371.4333
info@ecdflorida.com
2401 NE 16th Terrace Suite A
Gainesville, FL 32609
352.331.1118
csalatio@ecdflorida.com

DATA SOURCES: COUNTY, WMD, USDA/NRCS, FFWCC, SFWS/NWI, FEMA, USGS/NHD&NED, FDOT, FDOR FMAI, FDEP, US CENSUS (TIGER 2008), FGDL & EC&D.
NOTE: DATA ARE PROVIDED 'AS IS.' ACREAGES ARE APPROXIMATE & GIS DERIVED.
PROJECTION: NAD 1983 HARN STATEPLANE FLORIDA WEST FIPS 0902 FEET

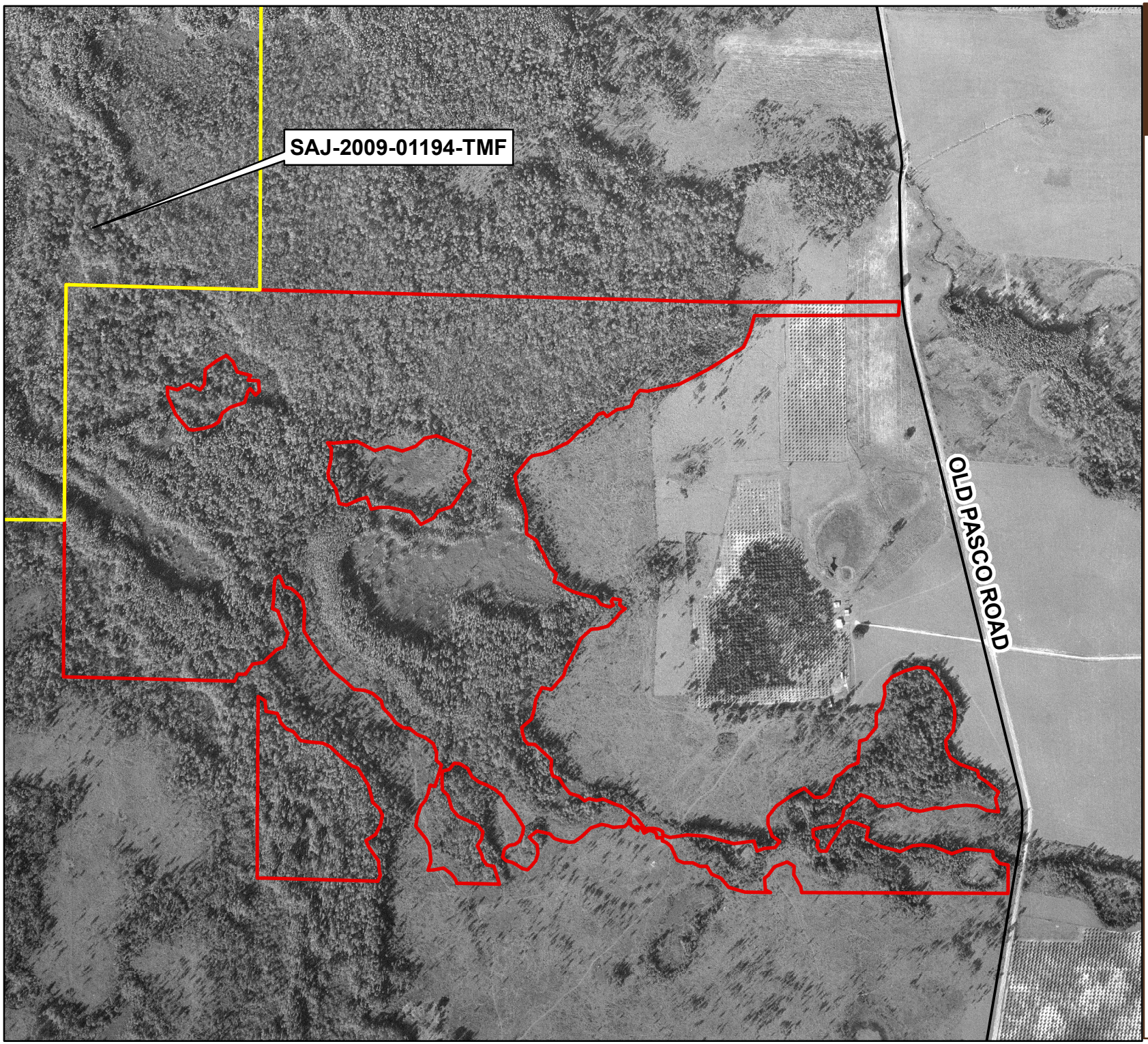

FIGURE 4
HRMB MODIFICATION HISTORIC AERIAL
1967 TRUE COLOR AERIAL
PASCO COUNTY, FLORIDA

Legend

Roads

HRMB Modification (+/- 276 Ac.)

1 inch = 880 feet

0 215 430 860 1,290 Feet

MAP SCALE IS SET FOR MAPS PRINTED ON 8.5X11 PAPER.

EC&D
environmental consulting & design, inc.
352.371.4333
info@ecdflorida.com
2401 NE 18th Terrace Suite A
Gainesville, FL 32609
352.339.7118
csolario@ecdflorida.com

DATA SOURCES: COUNTY, WMD, USDA/NRCS, FFWCC, SFWS/NWI, FEMA, USGS/NHD&NED, FDOT, FDOR FNAI, FDEP, US CENSUS (TIGER 2008), FGDL & EC&D.
NOTE: DATA ARE PROVIDED 'AS IS.' ACREAGES ARE APPROXIMATE & GIS DERIVED.
PROJECTION: NAD 1983 HARN STATEPLANE FLORIDA WEST FIPS 0902 FEET

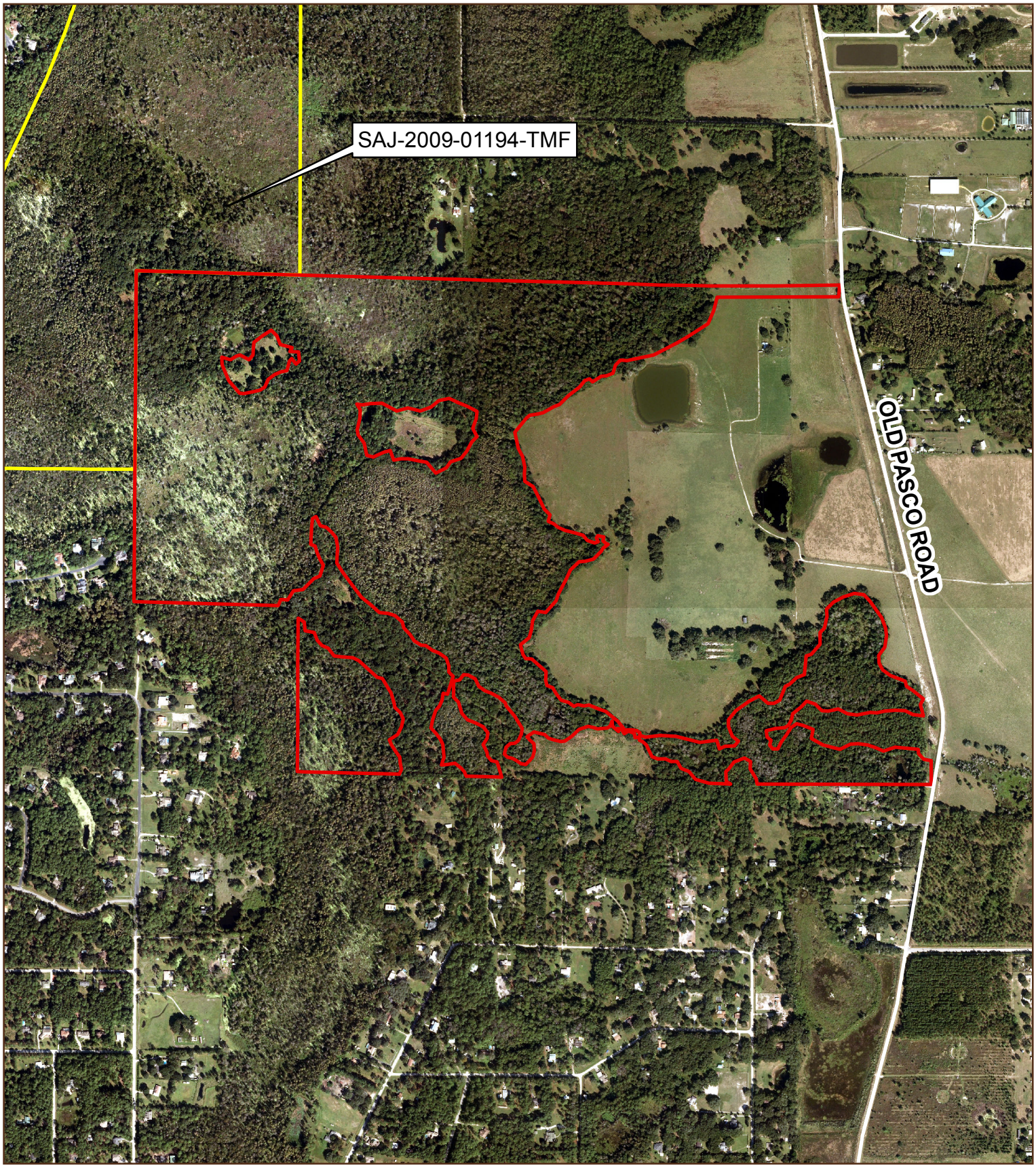

FIGURE 5
HRMB MODIFICATION
RECENT AERIAL
2014 TRUE COLOR AERIAL
PASCO COUNTY, FLORIDA

1 INCH = 1,000 FEET

0 237.5 475 950 1,425 Feet

MAP SCALE IS SET FOR MAPS PRINTED ON 8.5X11 PAPER.

Legend

HRMB Modification (+/- 276 Ac.)

EC&D
environmental consulting & design, inc.
352.371.4333
info@ecdflorida.com
2401 NE 18th Terrace Suite A
Gainesville, FL 32609
352.339.1118
csalafia@ecdflorida.com

DATA SOURCES: COUNTY, WMD, USDA/NRCS, FFWCC, SFWS/NWI, FEMA, USGS/NHD&NED, FDOT, FDOR FNAI, FDEP, US CENSUS (TIGER 2008), FGDL & EC&D.
NOTE: DATA ARE PROVIDED 'AS IS.' ACREAGES ARE APPROXIMATE & GIS DERIVED.
PROJECTION: NAD 1983 HARN STATEPLANE FLORIDA WEST FIPS 0902 FEET

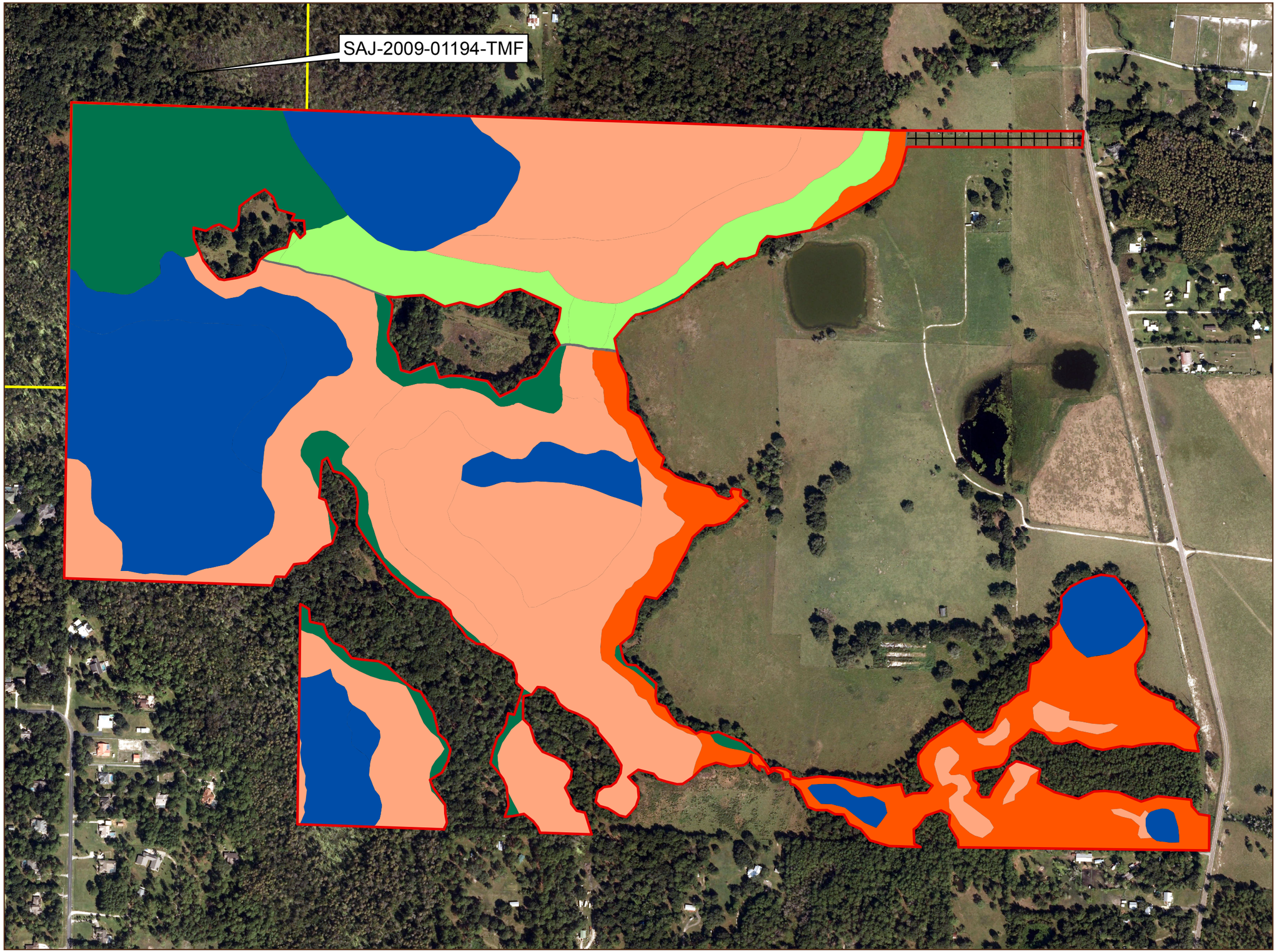

FIGURE 6
HILLSBOROUGH RIVER MITIGATION BANK MODIFICATION
EXISTING LAND COVER
2014 TRUE COLOR AERIAL
PASCO COUNTY, FLORIDA

LEGEND

HRMB Modification (+/- 276 Acres)

Existing Land Cover

- 4250: Temperate Hardwood (+/- 33.1 Acres)
- 6150: Bottomland Hardwood Swamp (+/- 16.8 Acres)
- 6170: Mixed Wetland Hardwood (+/- 32.7 Acres)
- 6210: Cypress (+/- 116.4 Acres)
- 6410: Freshwater Marsh (+/- 75.5 Acres)
- Road Access (+/- 1.9 Acres)

N

1 INCH = 500 FEET

0 125250 500 750 Feet

Scale set for maps printed on Tabloid (11x17) paper only.

EC&D
environmental consulting & design, inc.
352.371.4333
info@ecdflorida.com
2401 NE 18th Terrace Suite A
Gainesville, FL 32609
352.339.1118
csoldrio@ecdflorida.com

DATA SOURCES: COUNTY, WMD, USDA/NRCS, FFWCC, SFWS/NWI, FEMA, USGS/NHD&NED, FDOT, FDOR FNAI, FDEP, US CENSUS (TIGER 2008), FGDL & EC&D.
NOTE: DATA ARE PROVIDED 'AS IS.' ACREAGES ARE APPROXIMATE & GIS DERIVED.
PROJECTION: NAD 1983 HARN STATEPLANE FLORIDA WEST FIPS 0902 FEET

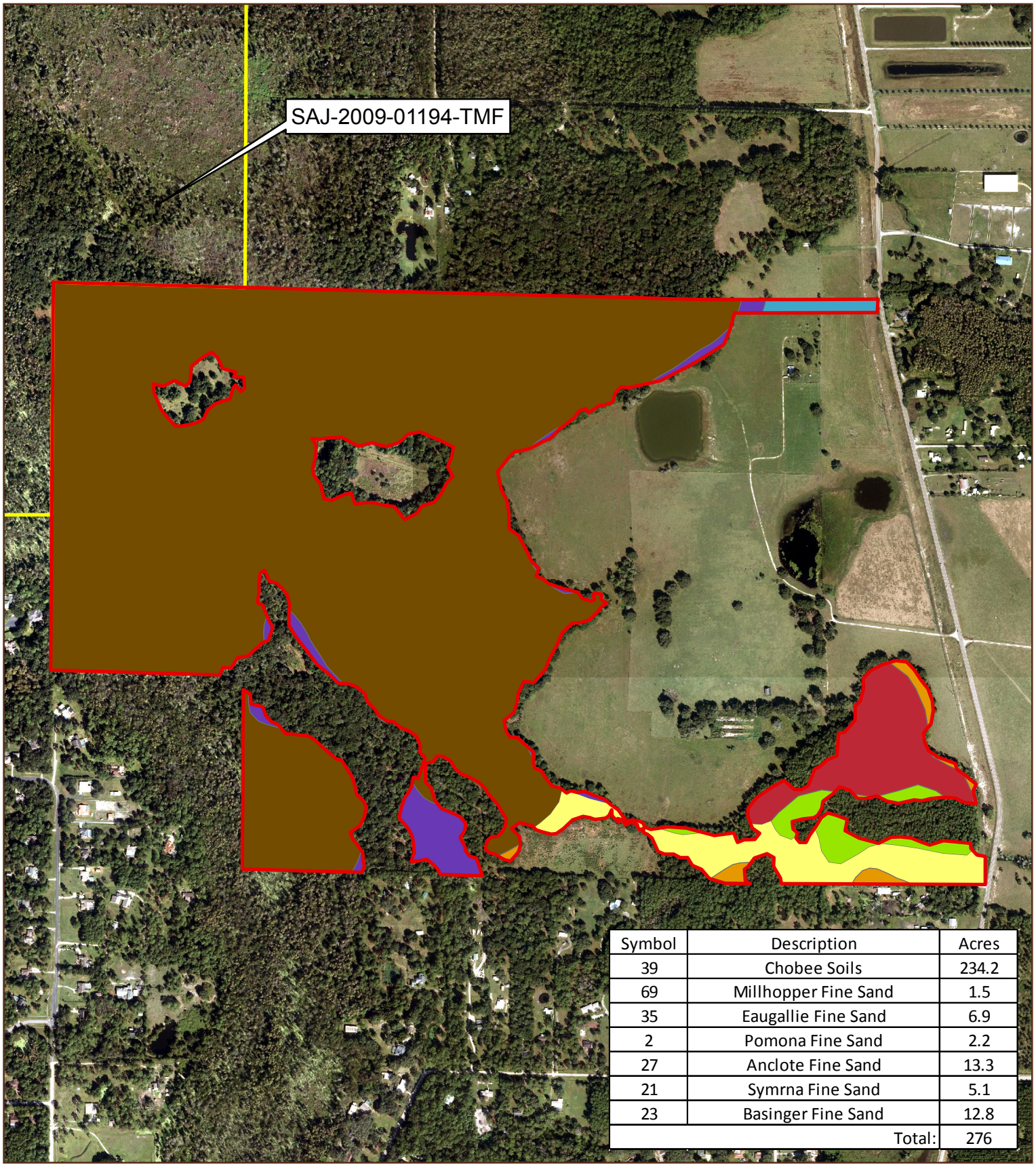

Symbol	Description	Acres
39	Chobee Soils	234.2
69	Millhopper Fine Sand	1.5
35	Eaugallie Fine Sand	6.9
2	Pomona Fine Sand	2.2
27	Anclote Fine Sand	13.3
21	Symrna Fine Sand	5.1
23	Basinger Fine Sand	12.8
	Total:	276

FIGURE 7
HRMB MODIFICATION
SOILS
2014 TRUE COLOR AERIAL
PASCO COUNTY, FLORIDA

1 INCH = 890 FEET

0 250 500 1,000 Feet

MAP SCALE IS SET FOR MAPS PRINTED ON 8.5X11 PAPER.

Legend

HRMB Modification (+/- 276 Ac.)

Soil Type

- ANCLOTE FINE SAND
- BASINGER FINE SAND, DEPRESSIONAL
- CHOBEE SOILS, FREQUENTLY FLOODED
- EAUGALLIE FINE SAND
- MILLHOPPER FINE SAND, 0 TO 5 PERCENT SLOPES
- POMONA FINE SAND
- SMYRNA FINE SAND

EC&D
environmental consulting & design, inc.
352.371.4333
info@ecdflorida.com
2401 NE 18th Terrace Suite A
Gainesville, FL 32609
352.338.1118
csalo@ecdflorida.com

DATA SOURCES: COUNTY, WMD, USDA/NRCS, FFWCC, SFWS/NWI, FEMA, USGS/NHD&NED, FDOT, FDOR FNAI, FDEP, US CENSUS (TIGER 2008), FGDL & EC&D.
NOTE: DATA ARE PROVIDED 'AS IS.' ACREAGES ARE APPROXIMATE & GIS DERIVED.
PROJECTION: NAD 1983 HARN STATEPLANE FLORIDA WEST FIPS 0902 FEET

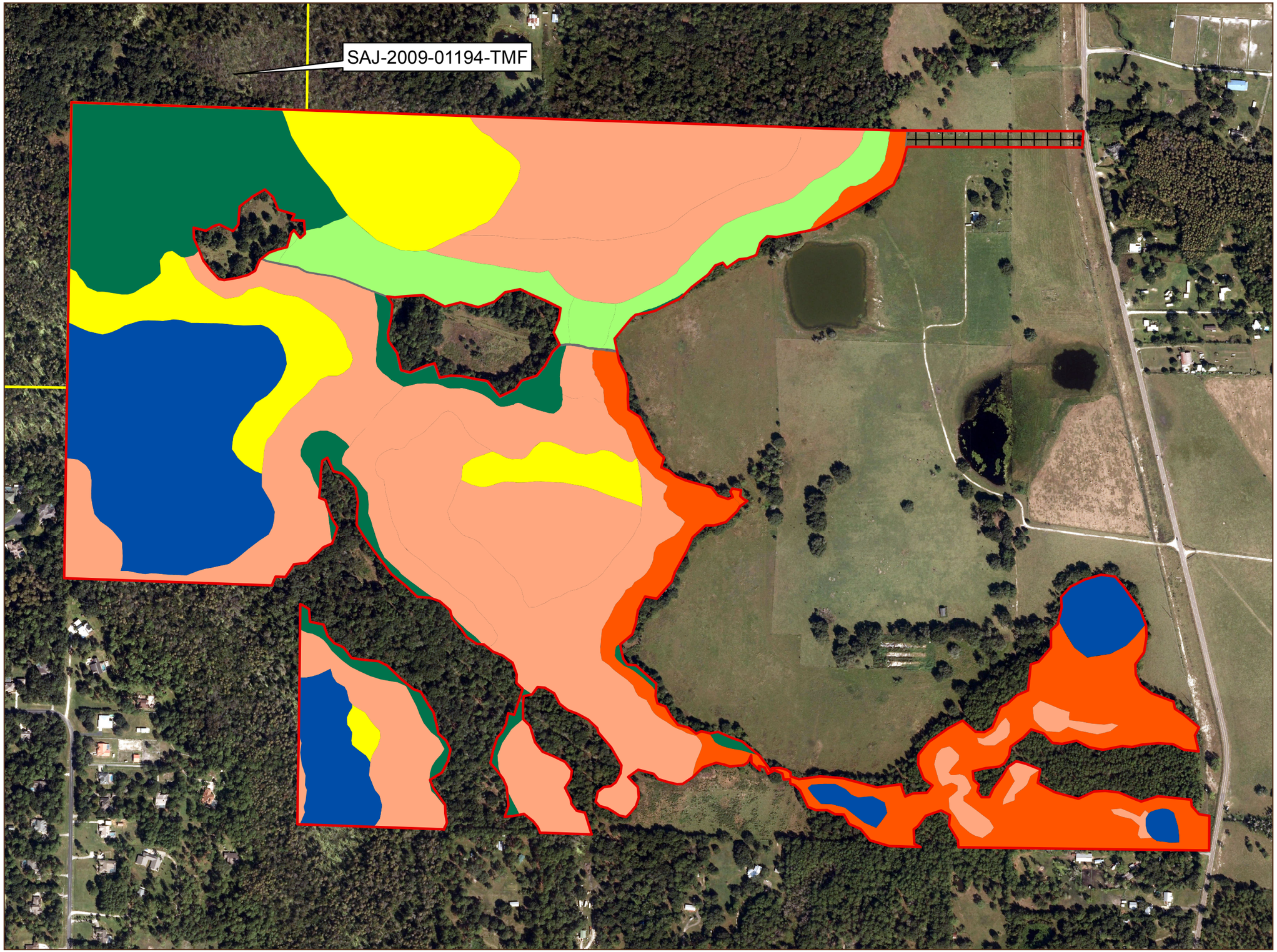

FIGURE 8
HILLSBOROUGH RIVER MITIGATION BANK MODIFICATION MITIGATION PLAN
2014 TRUE COLOR AERIAL
PASCO COUNTY, FLORIDA

LEGEND

HRMB Modification (+/- 276 Acres)

Mitigation Areas

- HE: Mixed Wetland Enhancement (+/- 16.9 Acres)
- HP: Mixed Wetland Preservation (+/- 32.7 Acres)
- ME: Marsh Enhancement (+/- 32.8 Acres)
- MP: Marsh Preservation (+/- 42.2 Acres)
- Road Access (+/- 1.9 Acres)
- SP: Cypress Preservation (+/- 116.4 Acres)
- UP: Temperate Hardwood Preservation (+/- 33.1 Acres)

N

1 INCH = 500 FEET

0 125250 500 750 Feet

Scale set for maps printed on Tabloid (11x17) paper only.

EC&D
environmental consulting & design, inc.
352.371.4333
info@ecdflorida.com
2401 NE 18th Terrace Suite A
Gainesville, FL 32609
352.339.1118
csoldrio@ecdflorida.com

DATA SOURCES: COUNTY, WMD, USDA/NRCS, FFWCC, SFWS/NWI, FEMA, USGS/NHD&NED, FDOT, FDOR FNAI, FDEP, US CENSUS (TIGER 2008), FGDL & EC&D.
NOTE: DATA ARE PROVIDED 'AS IS.' ACREAGES ARE APPROXIMATE & GIS DERIVED.
PROJECTION: NAD 1983 HARN STATEPLANE FLORIDA WEST FIPS 0902 FEET

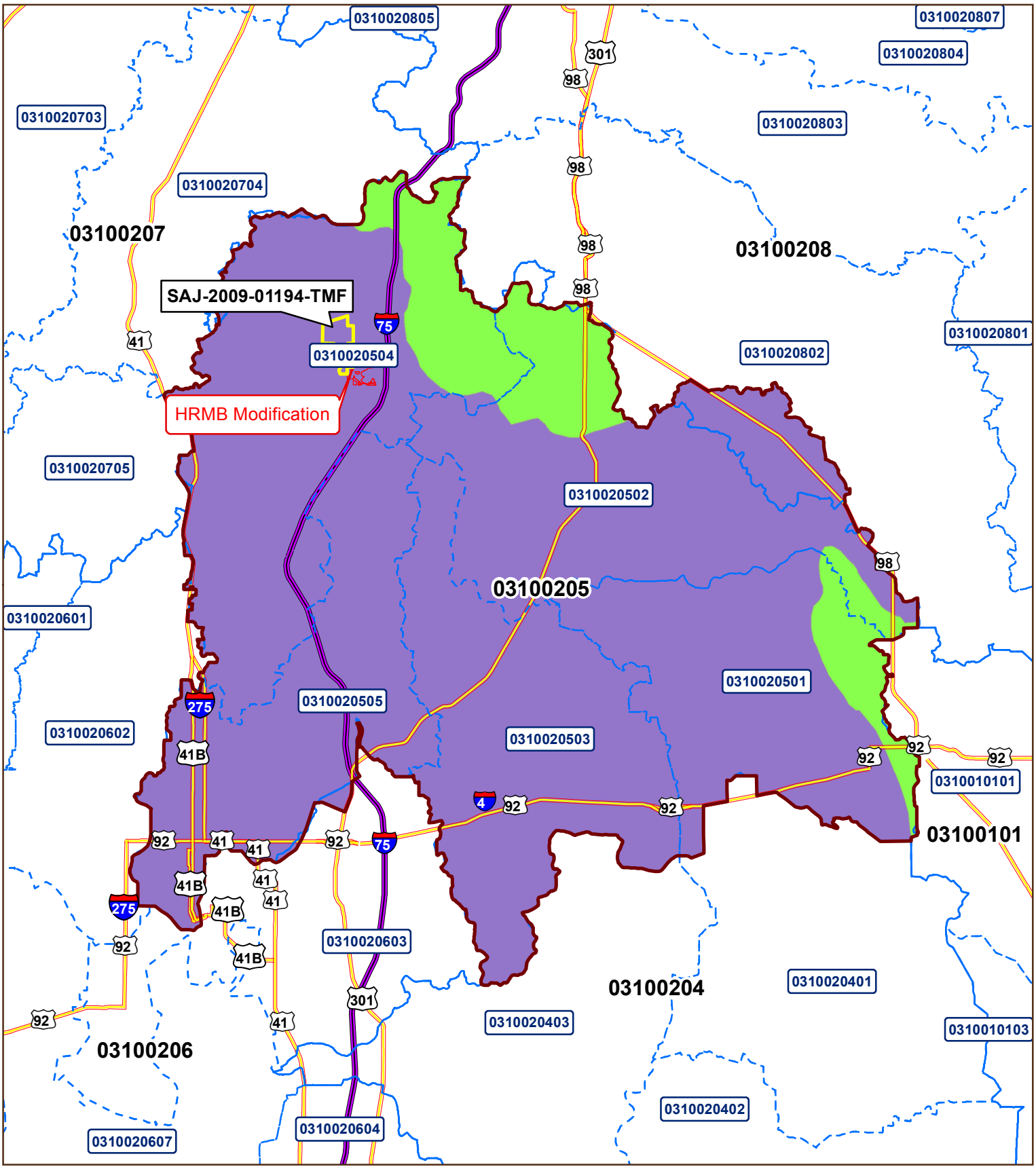

FIGURE 9
ACOE
MITIGATION SERVICE AREA
HRMB MODIFICATION
2014 TRUE COLOR AERIAL
PASCO COUNTY, FLORIDA

1 INCH = 5.5 MILES

0 1.25 2.5 5 7.5 Miles

MAP SCALE IS SET FOR MAPS PRINTED ON 8.5X11 PAPER.

Legend

- HRMB Expansion ACOE Service Area
- HUC 8
- HUC 10
- HRMB Modification (+/- 276 Ac.)
- INTERSTATES
- US HIGHWAYS

ECO-REGIONS (EPA-LEVEL 4)

- Central Florida Ridges and Uplands
- Southwestern Florida Flatwoods

EC&D
environmental consulting & design, inc.
352.371.4333
info@ecdflorida.com
2401 NE 18th Terrace Suite A
Gainesville, FL 32609
352.339.1118
csalafio@ecdflorida.com

DATA SOURCES: COUNTY, WMD, USDA/NRCS, FFWCC, SFWS/NWI, FEMA, USGS/NHD&NED, FDOT, FDOR FNAI, FDEP, US CENSUS (TIGER 2008), FGDL & EC&D.
NOTE: DATA ARE PROVIDED 'AS IS.' ACREAGES ARE APPROXIMATE & GIS DERIVED.
PROJECTION: NAD 1983 HARN STATEPLANE FLORIDA WEST FIPS 0902 FEET