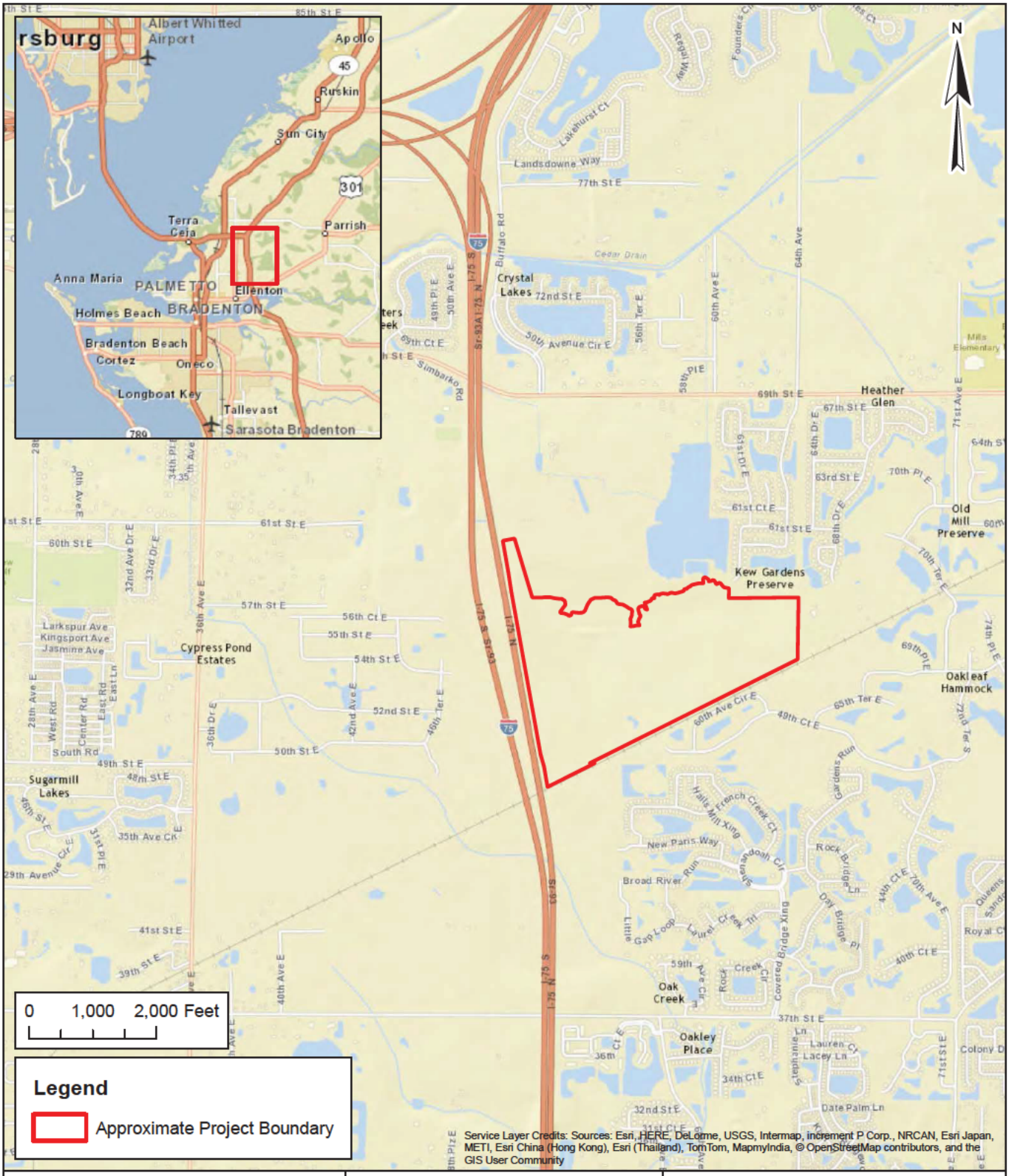

Client: VK Trevesta LLC

Project: Trevesta

Title: Location

ECo
CONSULTANTS INCORPORATED
1523 8th Avenue West, Suite B
Palmetto, FL 34221
Telephone: 941.722.0901
Fax: 941.722.4931
Website: www.ecoconsultants.net

Sec: 33 Twp: 33S Rng: 18E
Scale: 1" = 2,000'
Date Drawn: 1/19/2016
Drawn by: MJ
Source: ESRI World Street Map
Sheet: 1 of 1

F:\1-Sarasota\Kolter Land Partners\Trevesta (Pennington Parcel)\GIS\Trevesta_Location_091815 mxd

U.S. ARMY CORPS OF ENGINEERS
PERMIT APP NUM: SAJ-2016-00926
DRAWING 1 of 10 04/2017

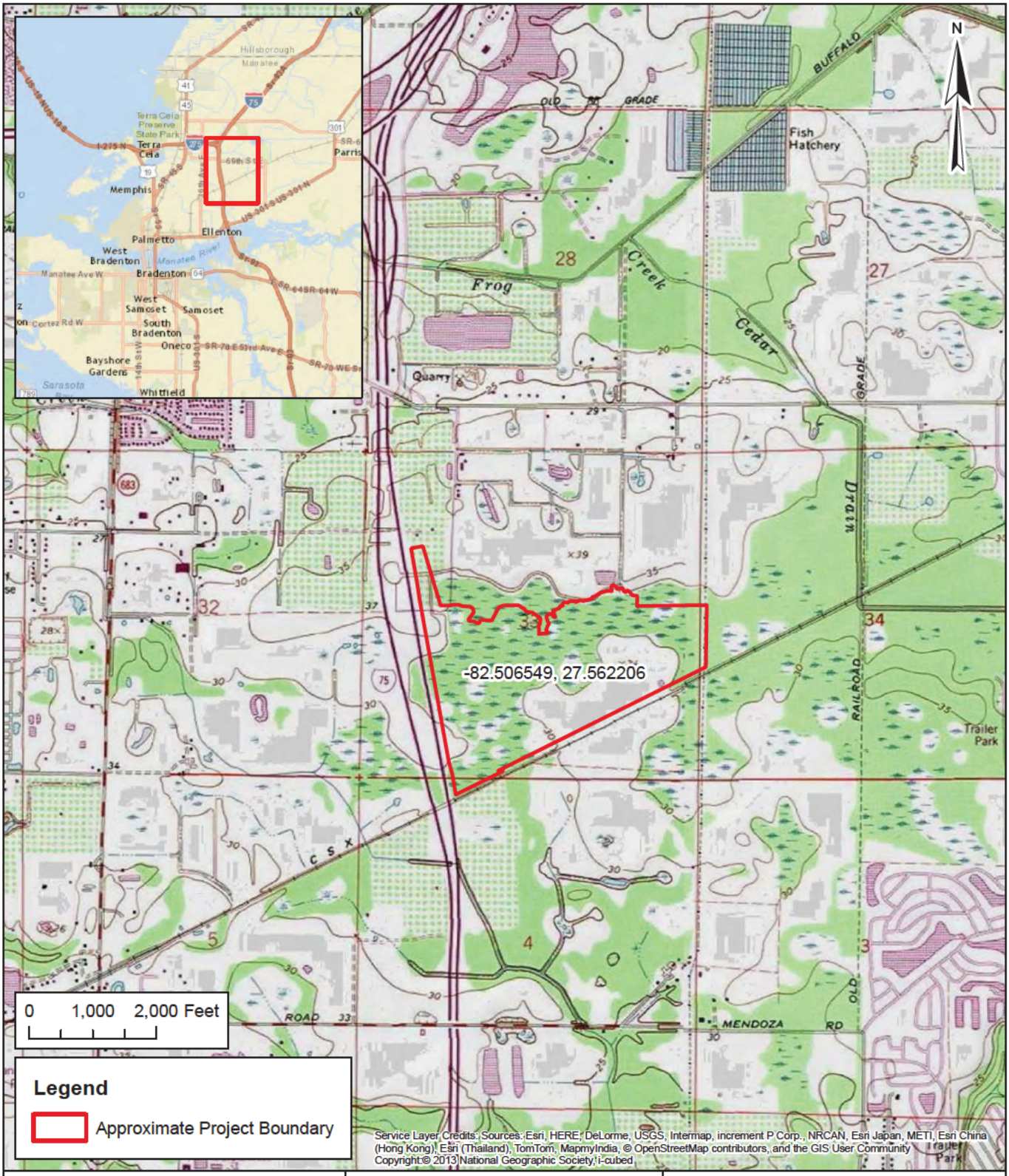

Client: VK Trevesta LLC

Project: Trevesta

Title: USGS Map

ECo CONSULTANTS INCORPORATED
1523 8th Avenue West, Suite B
Palmetto, FL 34221
Telephone: 941.722.0901
Fax: 941.722.4931
Website: www.ecoconsultants.net

Sec: 33 Twp: 33S Rng: 18E
Scale: 1" = 2,000'
Date Drawn: 1/19/2016
Drawn by: MJ
Source: ESRI Topo Maps
Sheet: 1 of 1

F:\1-Sarasota\Kolter Land Partners\Trevesta (Pennington Parcel)\GIS\Trevesta_USGS_091815 mxd

U.S. ARMY CORPS OF ENGINEERS
PERMIT APP NUM: SAJ-2016-00926
DRAWING 2 of 10 04/2017

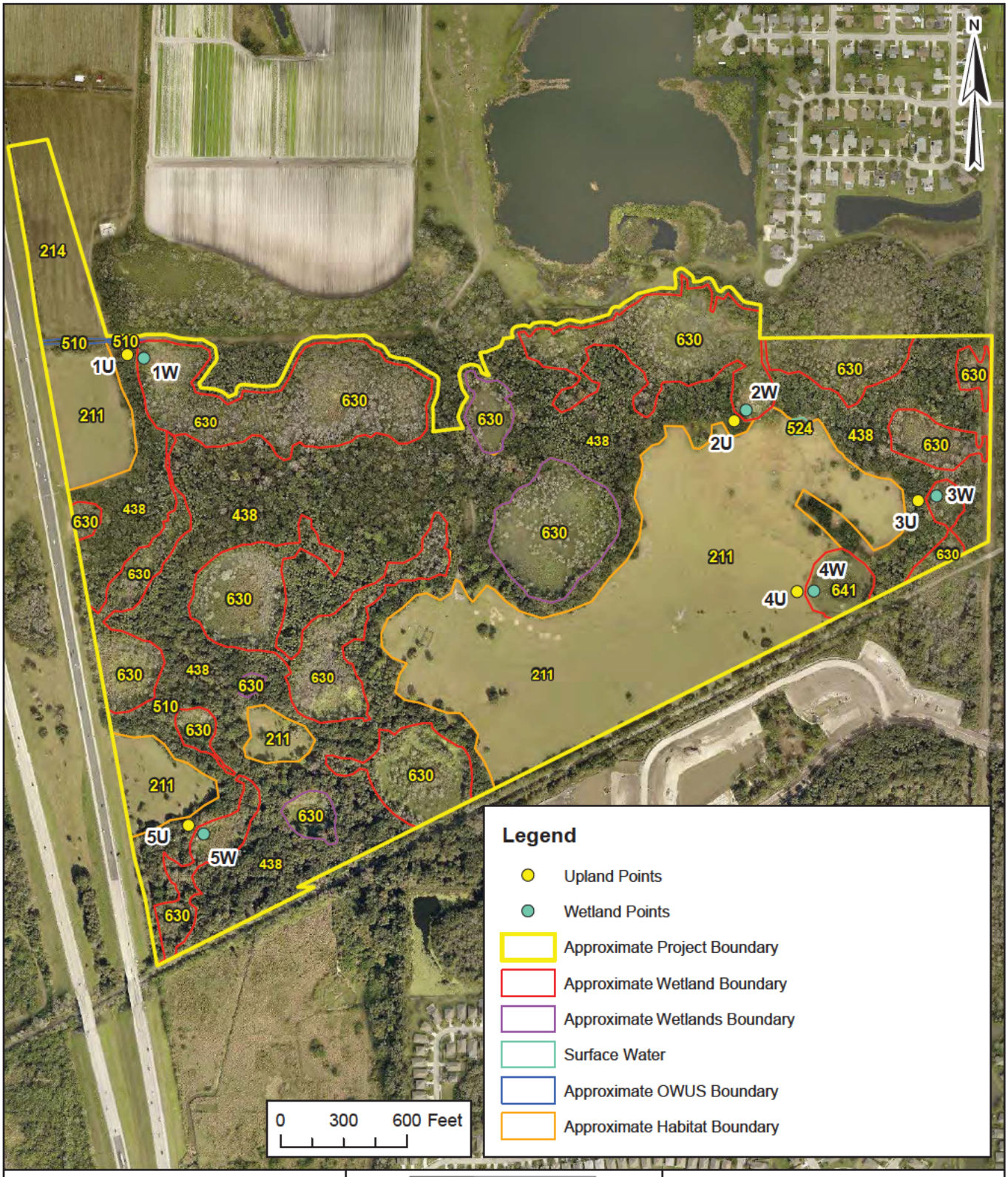

Client: VK Trevesta LLC

Project: Trevesta

Title: Upland/Wetland Points

ECo
CONSULTANTS INCORPORATED
1523 8th Avenue West, Suite B
Palmetto, FL 34221
Telephone: 941.722.0901
Fax: 941.722.4931
Website: www.ecoconsultants.net

Sec: 33 Twp: 33S Rng: 18E
Scale: 1" = 600'
Date Drawn: 2/2/2016
Drawn by: MJ
Source: Manatee County
Sheet: 1 of 1

F:\1-Sarasota\Kolter Land Partners\Trevesta (Pennington Parcel)\GIS\Trevesta_Upland_Wetland_092415.mxd

U.S. ARMY CORPS OF ENGINEERS
PERMIT APP NUM: SAJ-2016-00926
DRAWING 3 of 10 04/2017

MORRIS ENGINEERING AND CONSULTING, LLC
Civil Engineering and Land Development Consulting
6981 Professional Parkway East Lakewood Ranch Florida 3 2 0 C.A.2890 9 1- -66 www.morrisengineering.net

DATE	09 03/15
PROJECT	TR P2
DRAWING	ACOE
DRAWN	SPM
CHECKED	MJM

VICINITY MAP
DREDGE AND FILL APPLICATION
TREVESTA - MANATEE COUNTY, FLORIDA

SCALE	1 =5000'
SEC.-TSP.-RNG.	5-36S-18E
SHEET	1
OF	8

U.S. ARMY CORPS OF ENGINEERS
PERMIT APP NUM: SAJ-2016-00926
DRAWING 4 of 10 04/2017

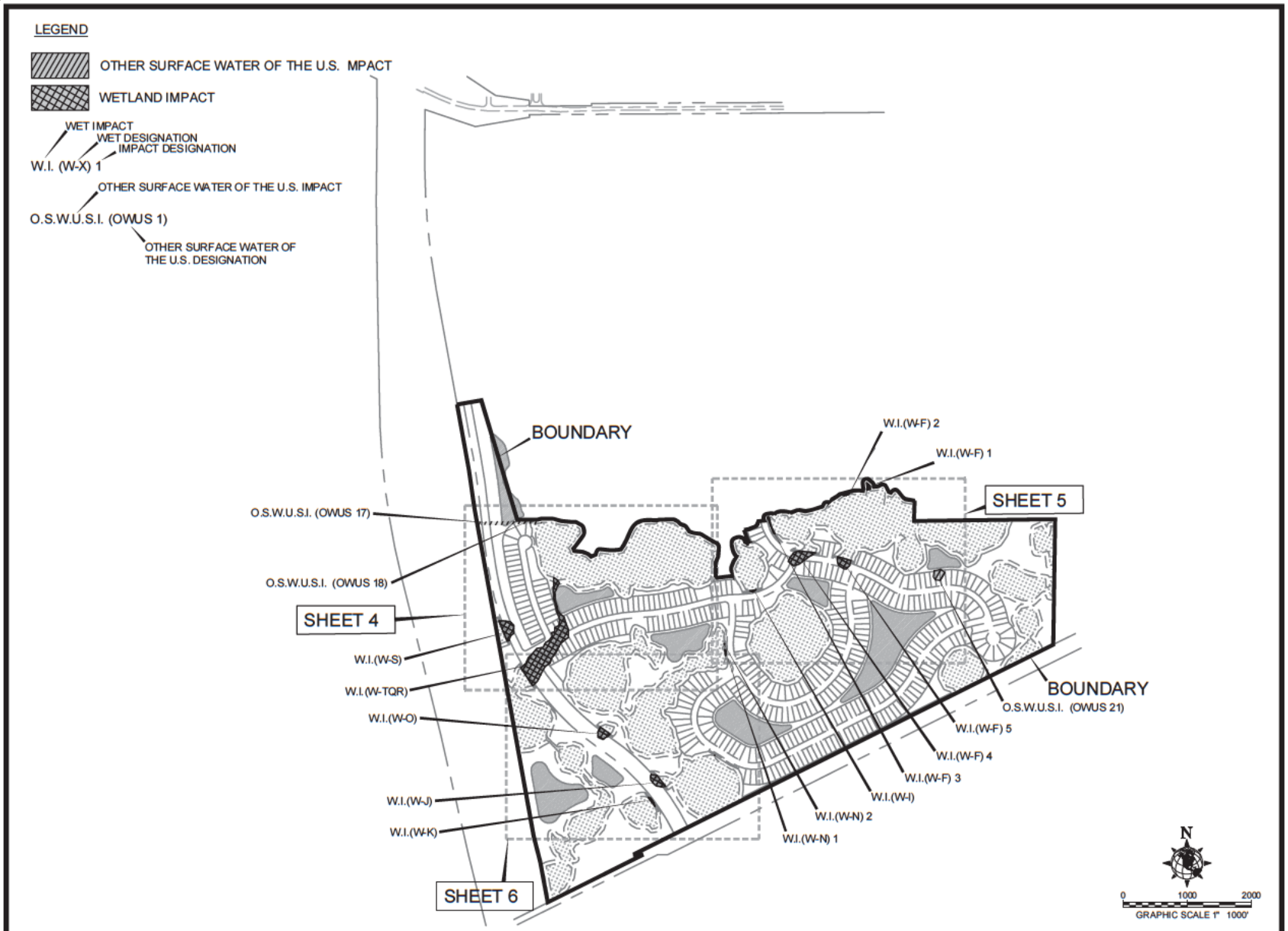

MORRIS ENGINEERING AND CONSULTING, LLC
Civil Engineering and Land Development Consulting
6981 Professional Parkway East Lakewood Ranch Florida 3 2 0 C.A.2 8780 9 1- -66 www.morr eengineering.net

DATE	09 03/1 5
PROJECT	TR P2
DRAWING	ACOE
DRAWN	SPM
CHECKED	MJM

WETLAND AND OTHER WATERS OF THE U.S.
MASTER SITE PLAN / KEY SHEET
DREDGE AND FILL APPLICATION
TREVESTA - MANATEE COUNTY, FLORIDA

SCALE	1 = 1000'
SEC.-TSP.-RNG.	5-36S-18E
SHEET	3
OF	8

U.S. ARMY CORPS OF ENGINEERS
PERMIT APP NUM: SAJ-2016-00926
DRAWING 5 of 10 04/2017

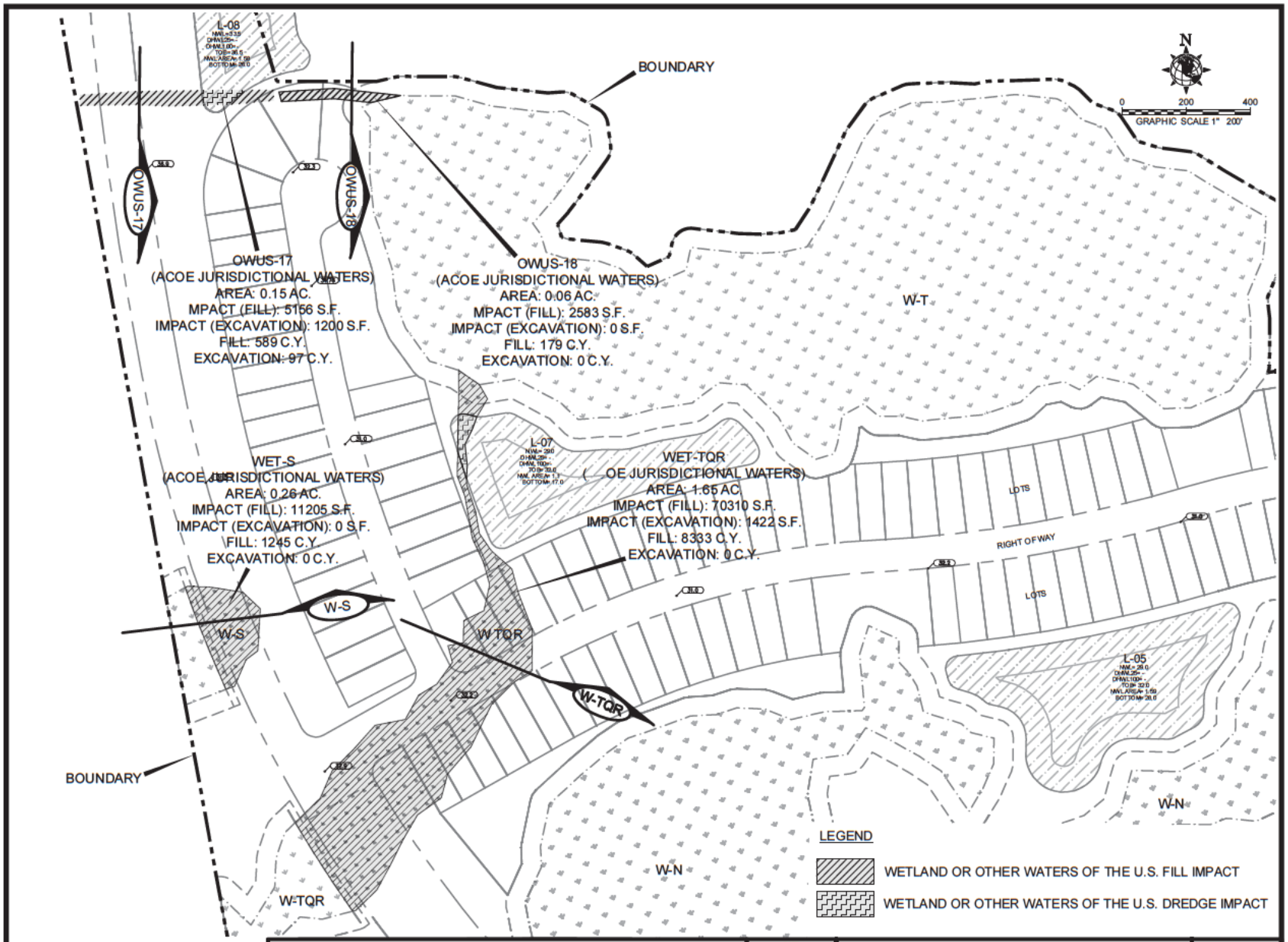

MORRIS ENGINEERING AND CONSULTING, LLC
Civil Engineering and Land Development Consulting
6981 Professional Parkway East Lakewood Ranch Florida 3 2 0 C.A.28780 9 1- 66 www.morrisengineering.net

DATE	09/30/15
PROJECT	TR-P2
DRAWING	ACOE
DRAWN	SPM
CHECKED	MJM

WETLAND AND OTHER WATERS OF THE U.S.
IMPACT PLAN
DREDGE AND FILL APPLICATION
TREVESTA - MANATEE COUNTY, FLORIDA

SCALE	1 =200'
SEC.-TSP. RNG.	5-35S-18E
SHEET	4
OF	8

U.S. ARMY CORPS OF ENGINEERS
PERMIT APP NUM: SAJ-2016-00926
DRAWING 6 of 10 04/2017

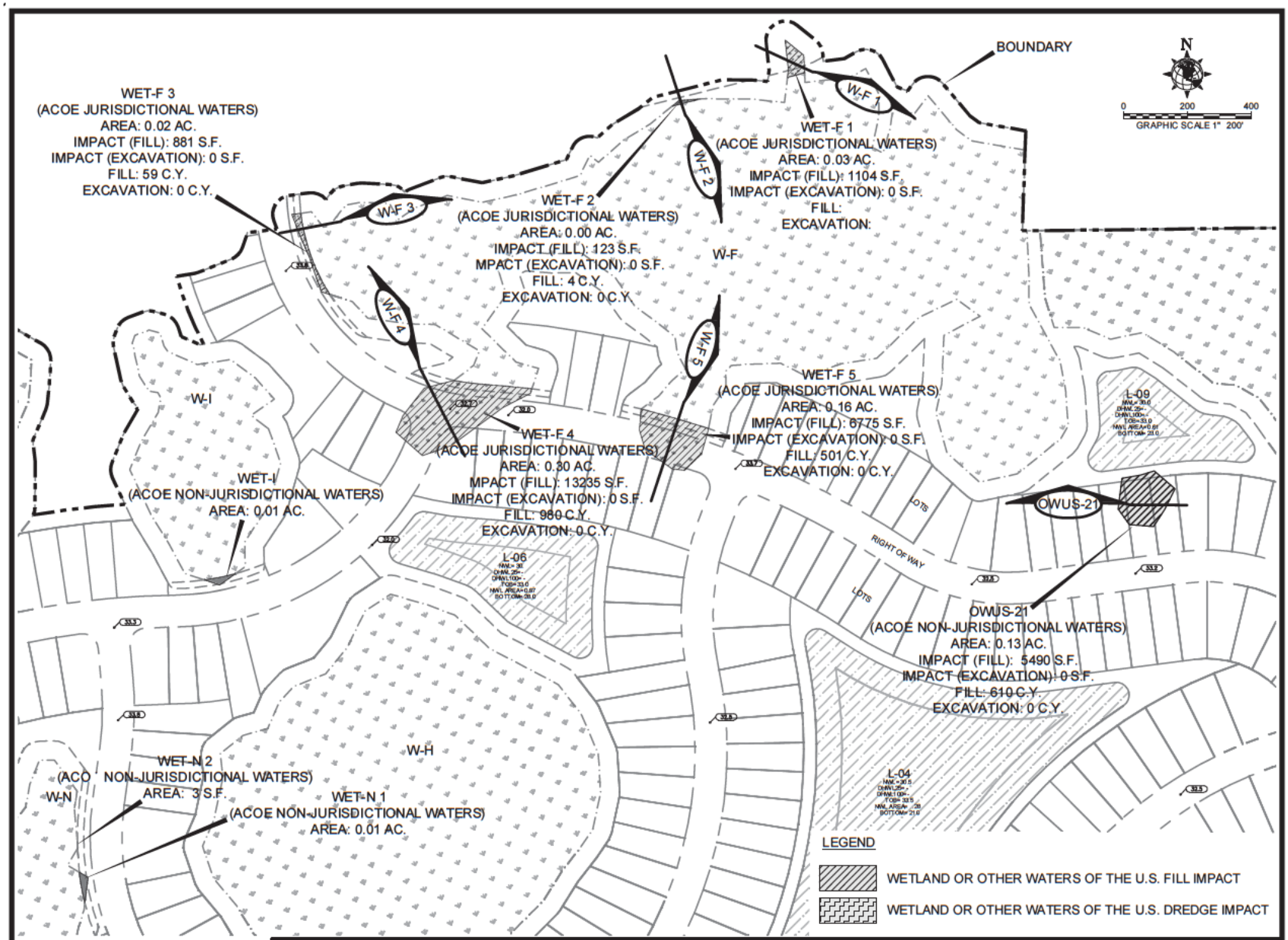

MORRIS ENGINEERING AND CONSULTING, LLC
Civil Engineering and Land Development Consulting
6981 Professional Parkway East Lakewood Ranch Florida 3 2 0 CA 28780 9 1- -66 www.morrisengineering.net

DATE	SCALE
09/03/15	1 =200'
PROJECT TR-P2	SEC-TSP.-RNG. 5-36 S-18 E
DRAWING ACOE	SHEET 5 OF 8
DRAWN SPM / CHECKED MJM	

WETLAND AND OTHER WATERS OF THE U.S.
IMPACT PLAN
DREDGE AND FILL APPLICATION
TREVESTA - MANATEE COUNTY, FLORIDA

U.S. ARMY CORPS OF ENGINEERS
PERMIT APP NUM: SAJ-2016-00926
DRAWING 7 of 10 04/2017

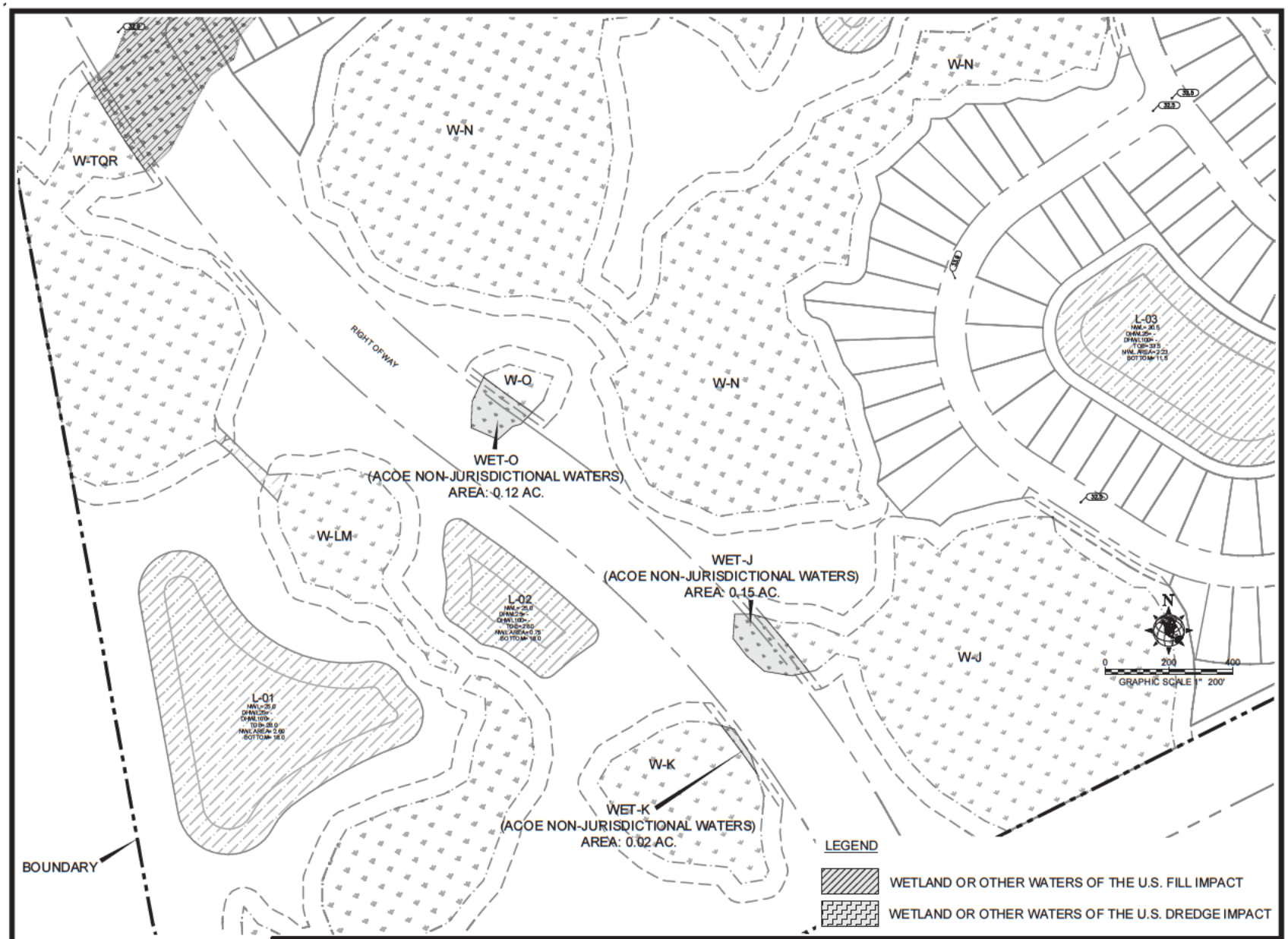

MORRIS ENGINEERING AND CONSULTING, LLC
Civil Engineering and Land Development Consulting
6981 Professional Parkway East Lakewood Ranch Florida 3 2 0 C.A.28780 9 1- -66 www.morrisengineering.net

DATE	09 03 15
PROJECT	TR-P2
DRAWING	ACOE
DRAWN	SPM
CHECKED	MJM

WETLAND AND OTHER WATERS OF THE U.S.
IMPACT PLAN
DREDGE AND FILL APPLICATION
TREVESTA - MANATEE COUNTY, FLOR DA

SCALE	1 =200'
SEC.-TSP.-RNG.	5-35S-18E
SHEET	6
OF	8

U.S. ARMY CORPS OF ENGINEERS
PERMIT APP NUM: SAJ-2016-00926
DRAWING 8 of 10 04/2017

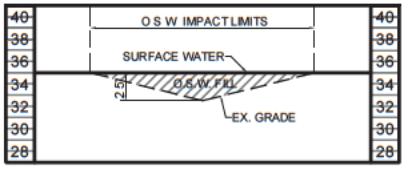

OWUS-17

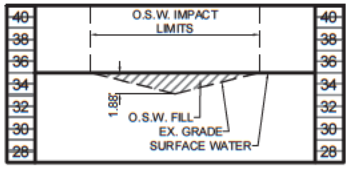

OWUS-18

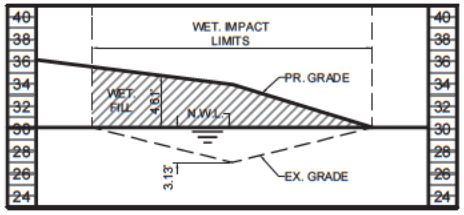

W-F1

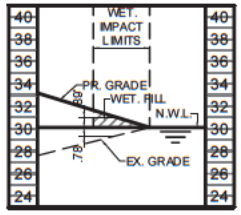

W-F2

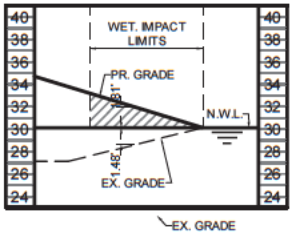

W-F3

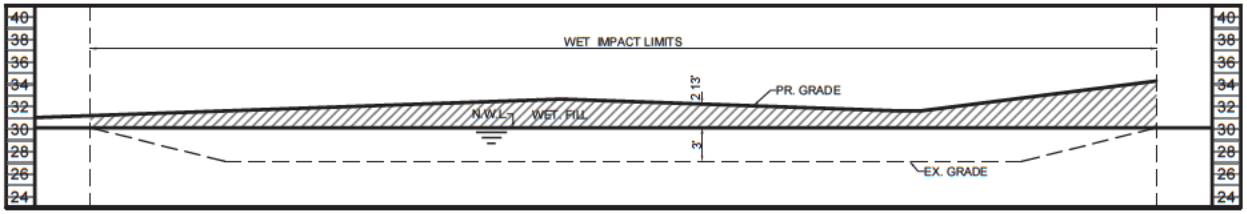

W-F4

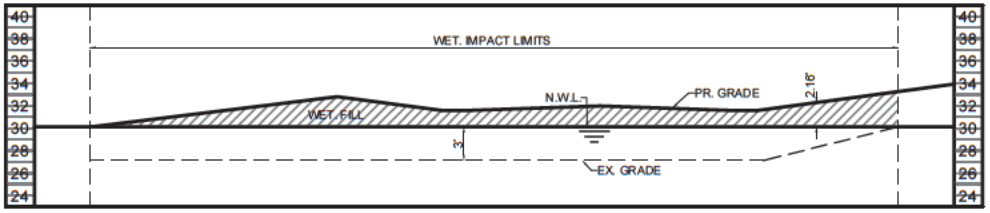

W-F5

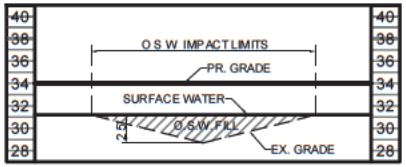

OWUS-21

MORRIS ENGINEERING AND CONSULTING, LLC
Civil Engineering and Land Development Consulting
6981 Professional Parkway East Lakewood Ranch Florida 3 2 0 C.A.2880 9 1- -66 www.mor eengineering.net

DATE	09 03 15
PROJECT	TR P2
DRAWING	ACOE
DRAWN	SPM
CHECKED	MJM

WETLAND AND OTHER WATERS OF THE U.S.
CROSS SECTIONS
DREDGE AND FILL APPLICATION
TREVESTA - MANATEE COUNTY, FLORIDA

SCALE	H:1 =15', V:1 =15'
SEC.-TSP.-RNG.	5-36S-18E
SHEET	7
OF	8

U.S. ARMY CORPS OF ENGINEERS
PERMIT APP NUM: SAJ-2016-00926
DRAWING 9 of 10 04/2017

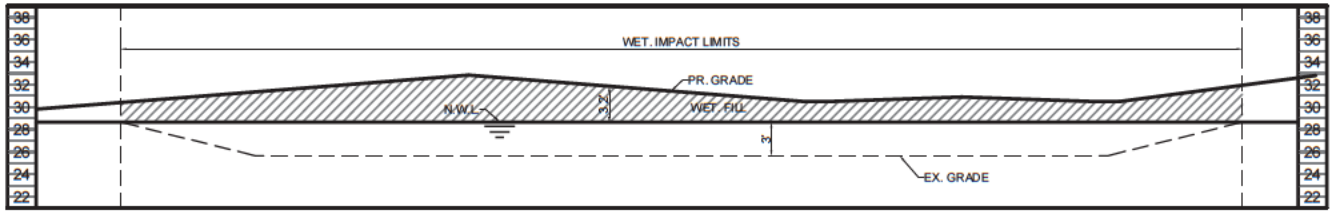

W-TQR

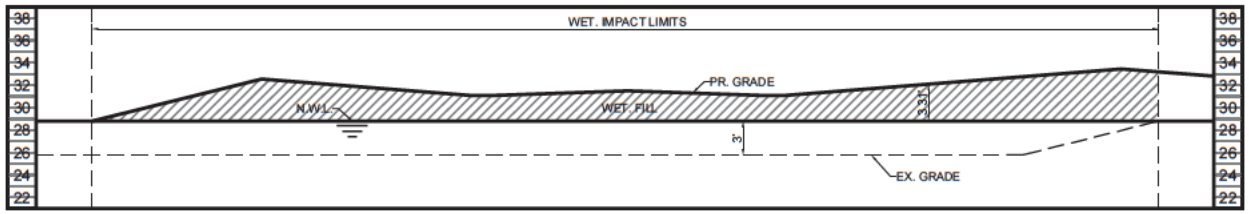

W-S

MORRIS ENGINEERING AND CONSULTING, LLC
Civil Engineering and Land Development Consulting
6981 Professional Parkway East Lakewood Ranch Florida 3 2 0 C.A.2 8780 9 1- -66 www.morr sengineering.net

DATE	09 03/1 5
PROJECT	TR P2
DRAWING	ACOE
DRAWN	SPM
CHECKED	MJM

WETLAND AND OTHER WATERS OF THE U.S.
CROSS SECTIONS
DREDGE AND FILL APPLICATION
TREVESTA - MANATEE COUNTY, FLORIDA

SCALE	H:1 =15', V:1 =15'
SEC.-TSP.-RNG.	5-36S-18E
SHEET	8
OF	8

U.S. ARMY CORPS OF ENGINEERS
PERMIT APP NUM: SAJ-2016-00926
DRAWING 10 of 10 04/2017