Florida Department of Environmental Protection

Central District
3319 Maguire Boulevard, Suite 232
Orlando, Florida 32803-3767

Rick Scott
Governor

Carlos Lopez-Cantera
Lt. Governor

Jonathan P. Steverson
Secretary

Florida Southeast Connection, LLC
Attn: Randall LaBauve
700 Universe Boulevard JES/JB
Juno Beach, FL 33408
Randall.LaBauve@nee.com

Permit Modification No: 49-0324813-003-EM
Applicant: Florida Southeast Connection, LLC

Dear Mr. LaBauve:

Your request to modify the above referenced permit has been received and reviewed by Department staff. The modification includes the following:

- Approval of the minor re-routes in the locations depicted on Exhibit A.
- Authorization to construct Phase II of the project which includes the final 8-mile segment of the pipeline.

Authorized activities are depicted on the attached exhibits.

Since the proposed modification is not expected to result in any adverse environmental impact or water quality degradation, the permit is hereby modified as requested. By copy of this letter and the attached drawings, we are notifying all necessary parties of the modification(s).

This letter of approval does not alter the Specific or General Conditions of the original permit. This letter and accompanying drawings must be attached to the original permit and any modifications and any future transfer documents.

This action is final and effective on the date filed with the Clerk of the Department unless a petition for an administrative hearing is timely filed under Sections 120.569 and 120.57, F.S., before the deadline for filing a petition. On the filing of a timely and sufficient petition, this action will not be final and effective until further order of the Department. Because the administrative hearing process is designed to formulate final agency action, the hearing process may result in a modification of the agency action or even denial of the application.

Petition for Administrative Hearing
A person whose substantial interests are affected by the Department's action may petition for an administrative proceeding (hearing) under Sections 120.569 and 120.57, F.S. Pursuant to Rule 28-106.201, F.A.C., a petition for an administrative hearing must contain the following information:

(a) The name and address of each agency affected and each agency's file or identification number, if known;

(b) The name, address, any email address, any facsimile number, and telephone number of the petitioner; the name, address, and telephone number of the petitioner's representative, if any, which shall be the address for service purposes during the course of the proceeding; and an explanation of how the petitioner's substantial interests are or will be affected by the agency determination;

(c) A statement of when and how the petitioner received notice of the agency decision;

(d) A statement of all disputed issues of material fact. If there are none, the petition must so indicate;

(e) A concise statement of the ultimate facts alleged, including the specific facts that the petitioner contends warrant reversal or modification of the agency's proposed action;

(f) A statement of the specific rules or statutes that the petitioner contends require reversal or modification of the agency's proposed action, including an explanation of how the alleged facts relate to the specific rules or statutes; and

(g) A statement of the relief sought by the petitioner, stating precisely the action that the petitioner wishes the agency to take with respect to the agency's proposed action.

The petition must be filed (received by the Clerk) in the Office of General Counsel of the Department at 3900 Commonwealth Boulevard, Mail Station 35, Tallahassee, Florida 32399-3000. Also, a copy of the petition shall be mailed to the applicant at the address indicated above at the time of filing.

Time Period for Filing a Petition

In accordance with Rule 62-110.106(3), F.A.C., petitions for an administrative hearing by the applicant must be filed within 14 days of receipt of this written notice. Petitions filed by any persons other than the applicant, and other than those entitled to written notice under Section 120.60(3), F.S., must be filed within 14 days of publication of the notice or within 14 days of receipt of the written notice, whichever occurs first. Under Section 120.60(3), F.S., however, any person who has asked the Department for notice of agency action may file a petition within 14 days of receipt of such notice, regardless of the date of publication. The failure to file a petition within the appropriate time period shall constitute a waiver of that person's right to request an administrative determination (hearing) under Sections 120.569 and 120.57, F.S., or to intervene in this proceeding and participate as a party to it. Any subsequent intervention (in a proceeding initiated by another party) will be only at the discretion of the presiding officer upon the filing of a motion in compliance with Rule 28-106.205, F.A.C.

Extension of Time

Under Rule 62-110.106(4), F.A.C., a person whose substantial interests are affected by the Department's action may also request an extension of time to file a petition for an administrative hearing. The Department may, for good cause shown, grant the request for an extension of time. Requests for extension of time must be filed with the Office of General Counsel of the Department at 3900 Commonwealth Boulevard, Mail Station 35, Tallahassee, Florida 32399-3000, before the applicable deadline for filing a petition for an administrative hearing. A timely request for extension of time shall toll the running of the time period for filing a petition until the request is acted upon.

Mediation
Mediation is not available in this proceeding.

FLAWAC Review

The applicant, or any party within the meaning of Section 373.114(1)(a) or 373.4275, F.S., may also seek appellate review of this order before the Land and Water Adjudicatory Commission under Section 373.114(1) or 373.4275, F.S. Requests for review before the Land and Water Adjudicatory Commission must be filed with the Secretary of the Commission and served on the Department within 20 days from the date when this order is filed with the Clerk of the Department.

Judicial Review
Once this decision becomes final, any party to this action has the right to seek judicial review pursuant to Section 120.68, F.S., by filing a Notice of Appeal pursuant to Rules 9.110 and 9.190, Florida Rules of Appellate Procedure, with the Clerk of the Department in the Office of General Counsel, 3900 Commonwealth Boulevard, M.S. 35, Tallahassee, Florida 32399-3000; and by filing a copy of the Notice of Appeal accompanied by the applicable filing fees with the appropriate District Court of Appeal. The Notice of Appeal must be filed within 30 days from the date this action is filed with the Clerk of the Department.

Sincerely,

Jeff Prather
Director, Central District

Date: September 24, 2015

Enclosures: Exhibit A, Modified Areas
Permit Figures

cc: US Army Corps, Jacksonville, corpsjaxreg@usace.army.mil
Kim Rush, Kim.Rush@dep.state.fl.us
FFWCC, Jennifer.Goff@myfwc.com
SFWMD, mparrott@sfwmd.gov
John Renfranz, John.Renfranz@dep.state.fl.us
Mark Langford, Mark.Langford@dep.state.fl.us

FILING AND ACKNOWLEDGMENT
FILED, on this date, pursuant to 120.52(9),
Florida Statutes, with the designated Department Clerk,

Dawn M. Festa September 24, 2015
Clerk Date

CERTIFICATE OF SERVICE

The undersigned certifies that this **MODIFICATION**, including all copies were mailed before the close of business on September 24, 2015, to the above listed persons by Dawn M. Festa.

EXHIBIT A

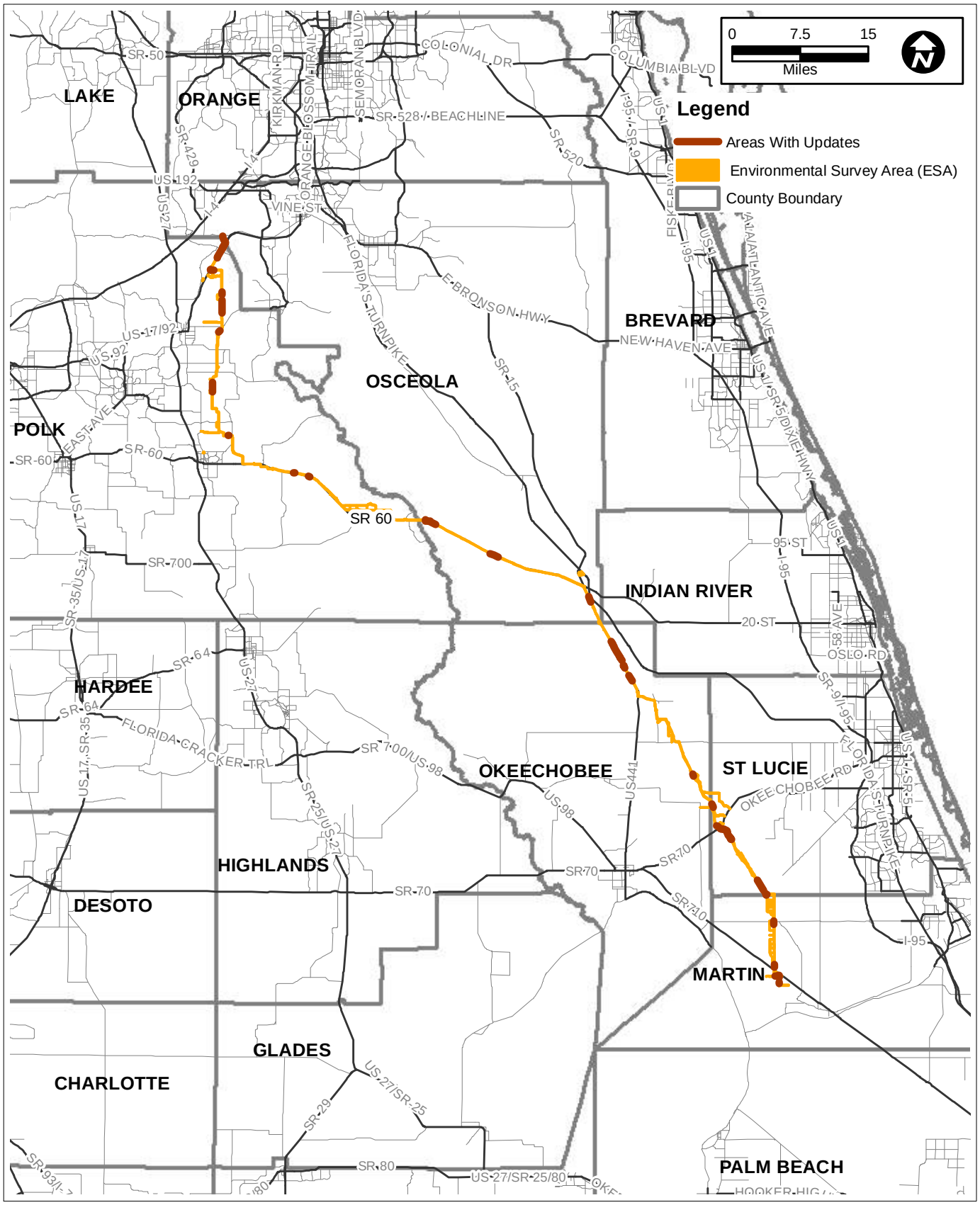

FIGURE MOD-1.

AREAS MODIFIED UNDER FSC PERMIT No. 0324813002EC

Sources: UPI,2015; ECT, 2015.

FLORIDA SOUTHEAST CONNECTION

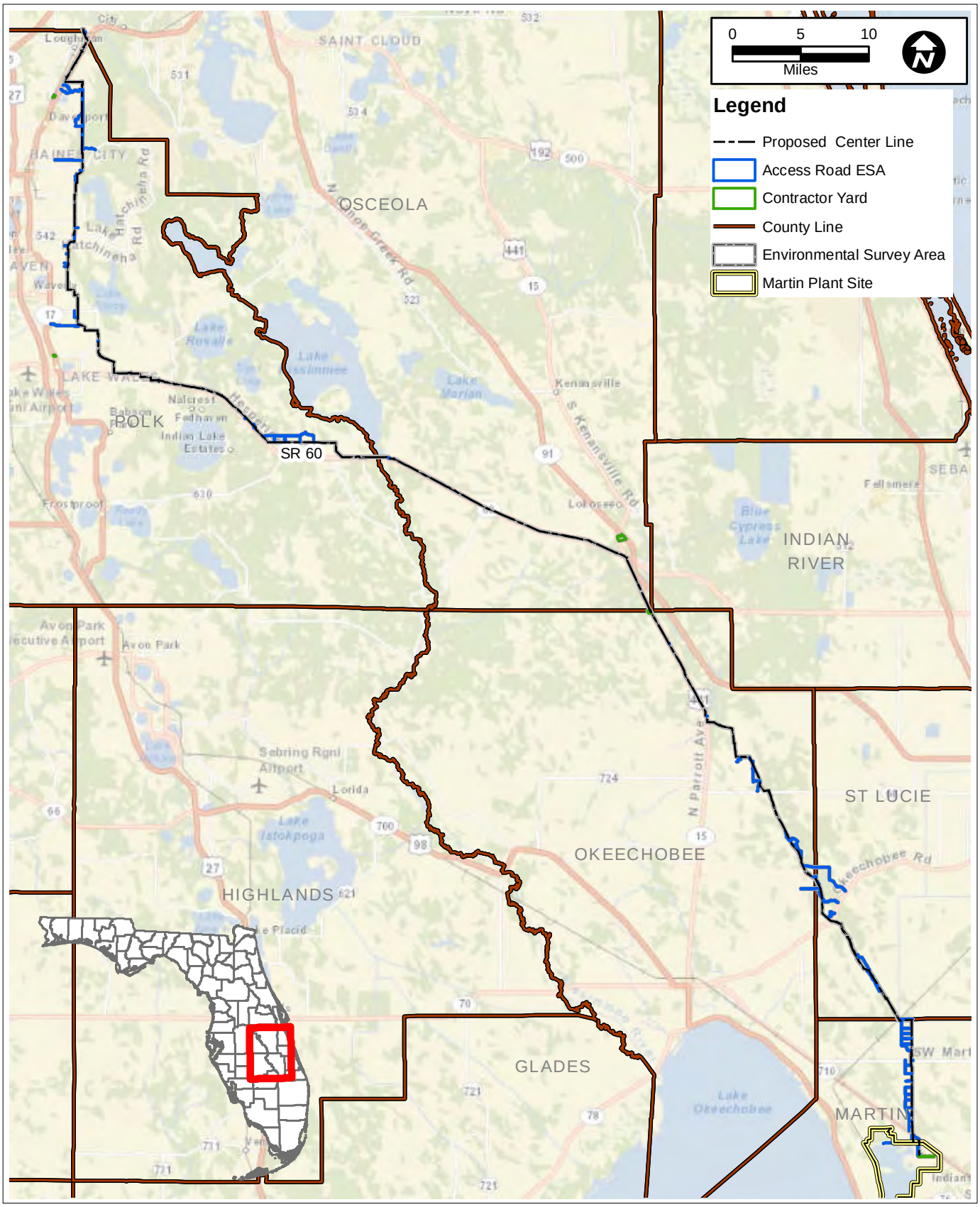

FIGURE 1.

REVISED PROJECT VICINITY

Sources:ESRI, 2015; UPI, 2015; ECT, 2015.

FLORIDA SOUTHEAST CONNECTION

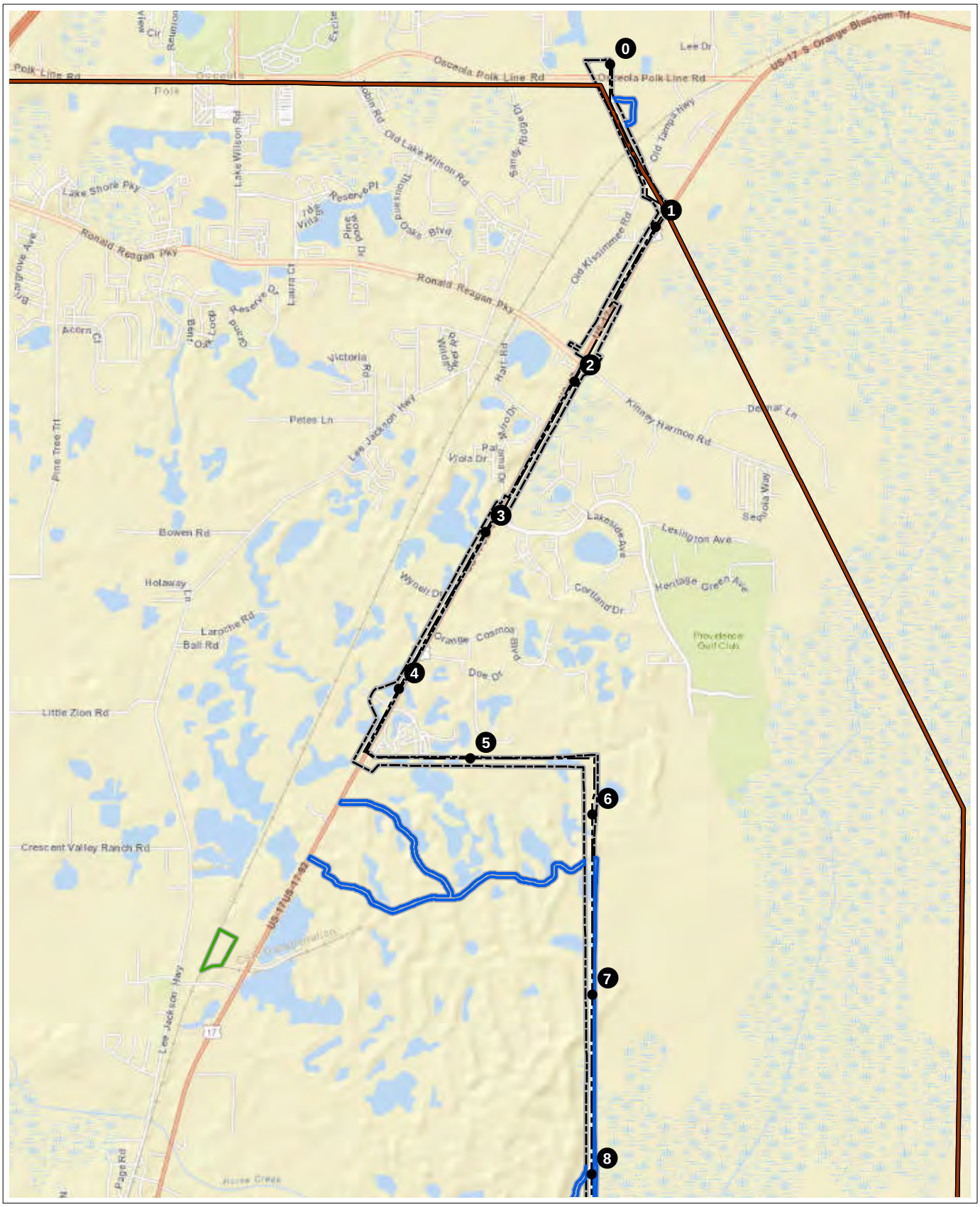

Proposed Centerline
County Line
Environmental Survey Area
Access Road ESA
Contractor Yard
1 Mile Post

0 2,000 4,000
Feet

FIGURE 2. (SHEET 1 of 19)
REVISED ROAD MAP

Sources: ESRI, 2015; UPI, 2015; ECT, 2015.

FLORIDA SOUTHEAST CONNECTION

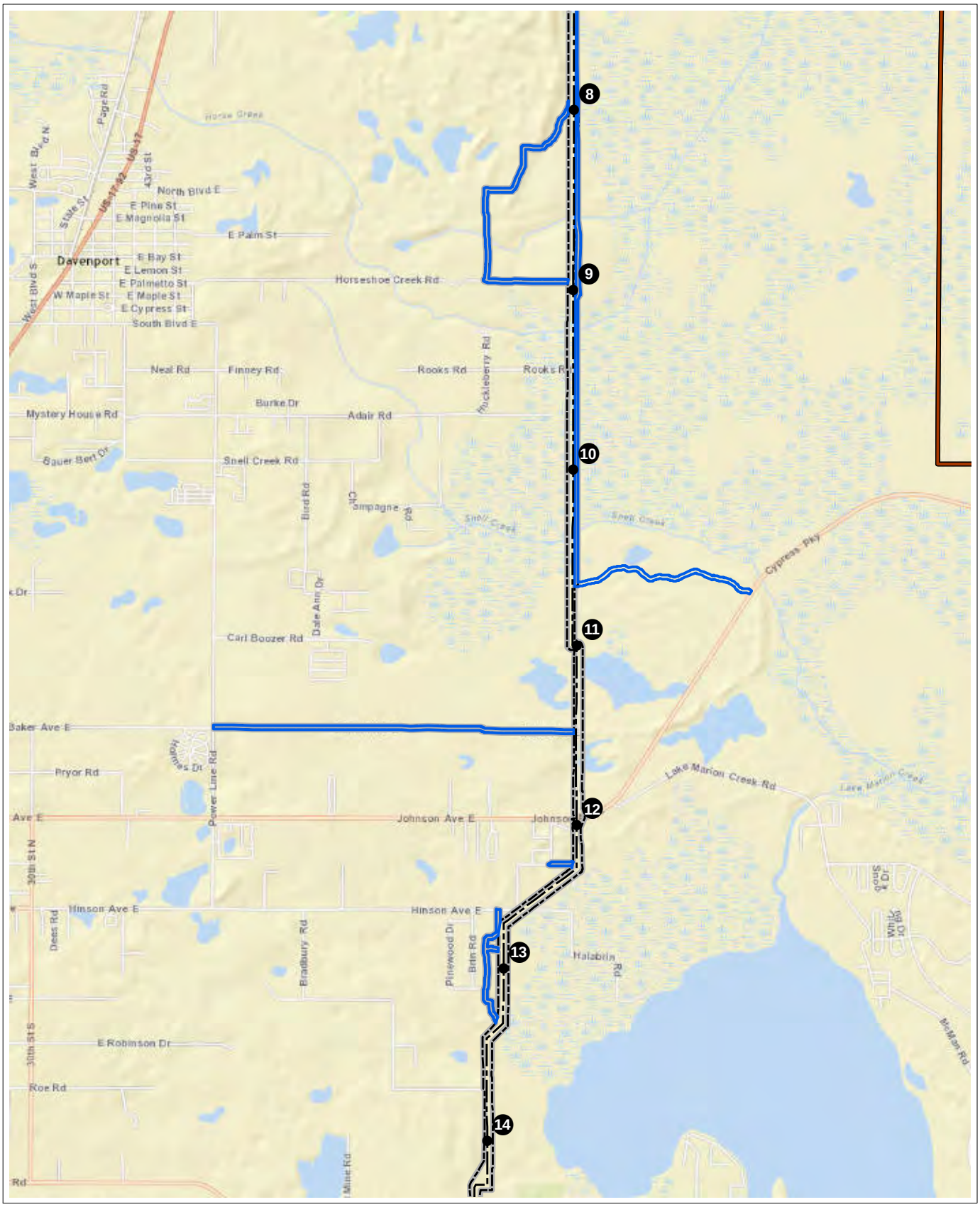

FIGURE 2. (SHEET 2 of 19)
REVISED ROAD MAP

Sources: ESRI, 2015; UPI, 2015; ECT, 2015.

FLORIDA SOUTHEAST CONNECTION

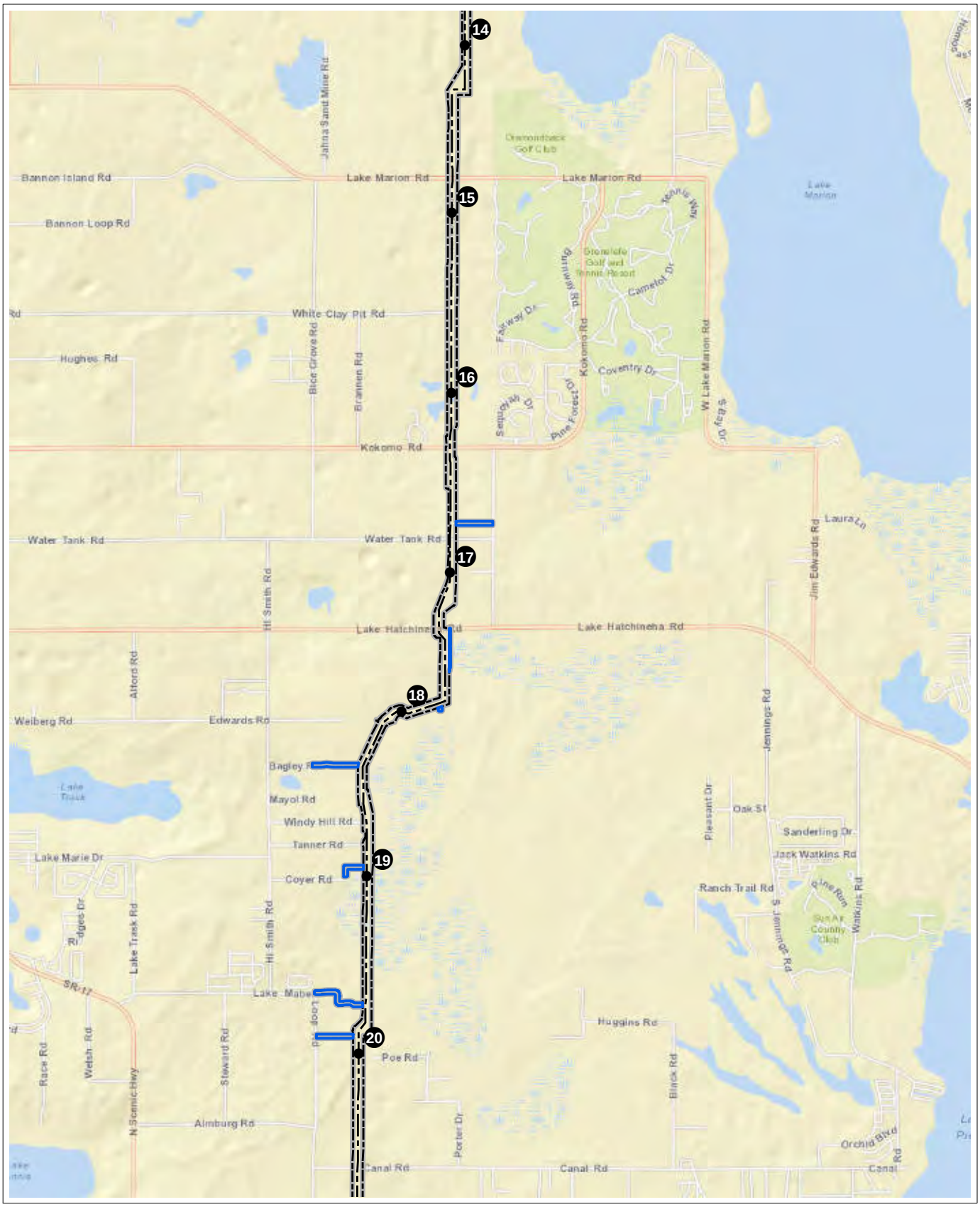

Proposed Centerline
County Line
Environmental Survey Area
Access Road ESA
Mile Post

0 2,000 4,000
Feet

FIGURE 2. (SHEET 3 of 19)
REVISED ROAD MAP

Sources: ESRI, 2015; UPI, 2015; ECT, 2015.

FLORIDA SOUTHEAST CONNECTION

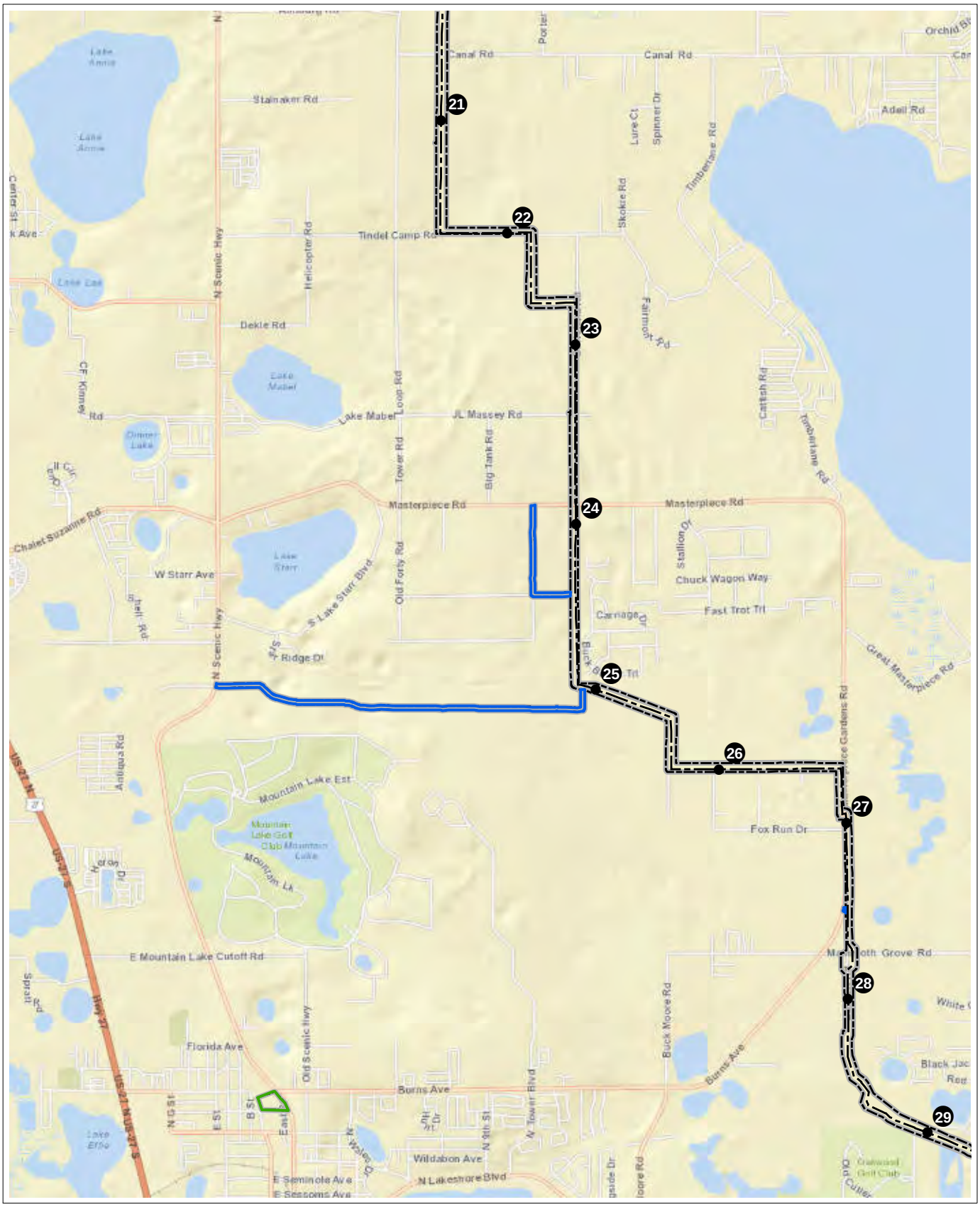

Proposed Centerline
County Line
Environmental Survey Area
Access Road ESA
Contractor Yard
Mile Post

0 2,000 4,000
Feet

FIGURE 2. (SHEET 4 of 19)
REVISED ROAD MAP

Sources: ESRI, 2015; UPI, 2015; ECT, 2015.

FLORIDA SOUTHEAST CONNECTION

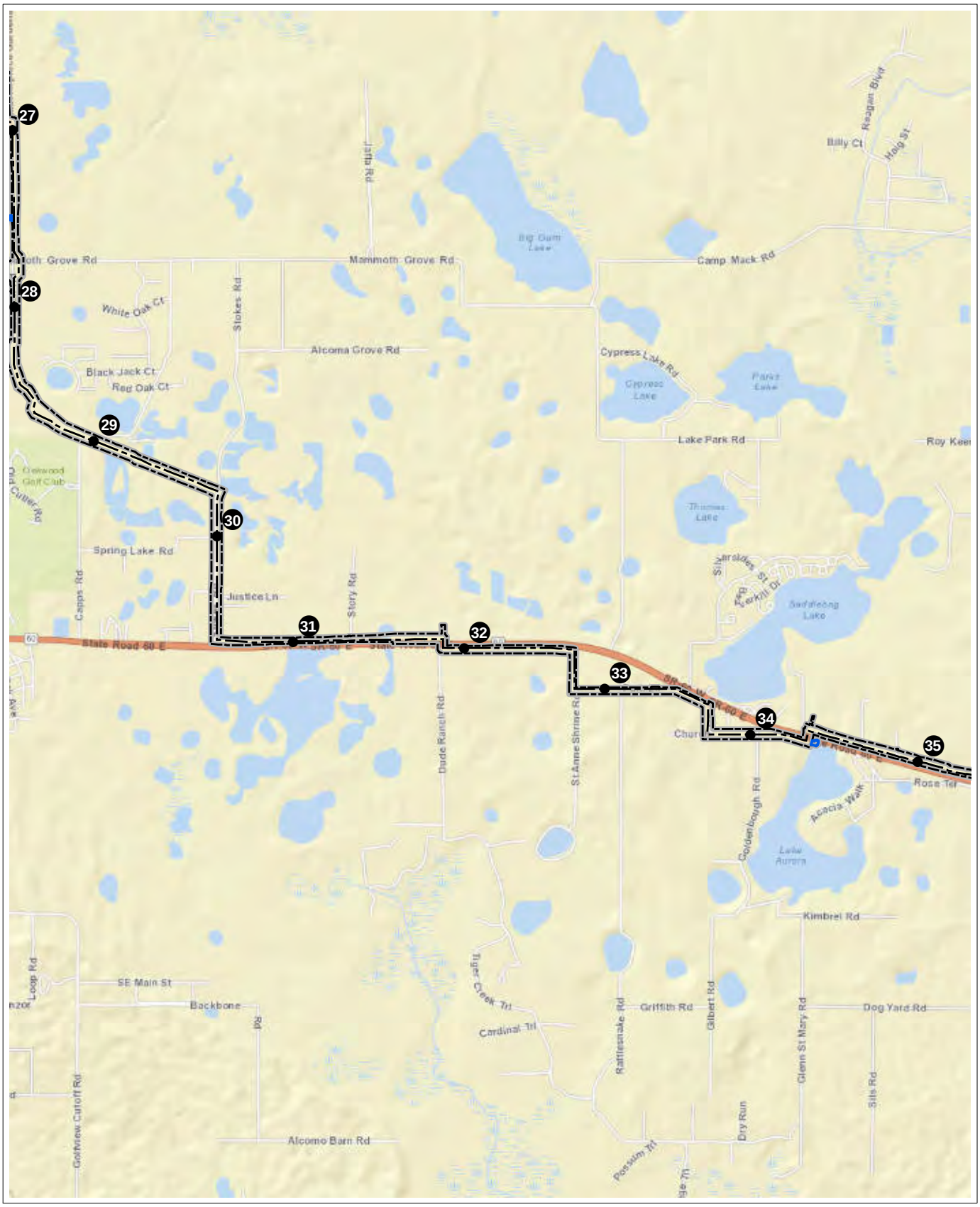

Proposed Centerline
County Line
Environmental Survey Area
Access Road ESA
Mile Post

0 2,000 4,000
Feet

FIGURE 2. (SHEET 5 of 19)
REVISED ROAD MAP

Sources: ESRI, 2015; UPI, 2015; ECT, 2015.

FLORIDA SOUTHEAST CONNECTION

Proposed Centerline
County Line
Environmental Survey Area
Mile Post

0 2,000 4,000
Feet

FIGURE 2. (SHEET 6 of 19)
REVISED ROAD MAP

Sources: ESRI, 2015; UPI, 2015; ECT, 2015.

FLORIDA SOUTHEAST CONNECTION

Proposed Centerline
County Line
Environmental Survey Area
Access Road ESA
Mile Post

0 2,000 4,000
Feet

FIGURE 2. (SHEET 7 of 19)
REVISED ROAD MAP

Sources: ESRI, 2015; UPI, 2015; ECT, 2015.

FLORIDA SOUTHEAST CONNECTION

Proposed Centerline
County Line
Environmental Survey Area
Access Road ESA
Mile Post

0 2,000 4,000
Feet

FIGURE 2. (SHEET 8 of 19)
REVISED ROAD MAP

Sources: ESRI, 2015; UPI, 2015; ECT, 2015.

FLORIDA SOUTHEAST CONNECTION

Proposed Centerline
County Line
Environmental Survey Area
Access Road ESA
Mile Post

0 2,000 4,000
Feet

FIGURE 2. (SHEET 9 of 19)
REVISED ROAD MAP

Sources: ESRI, 2015; UPI, 2015; ECT, 2015.

FLORIDA SOUTHEAST CONNECTION

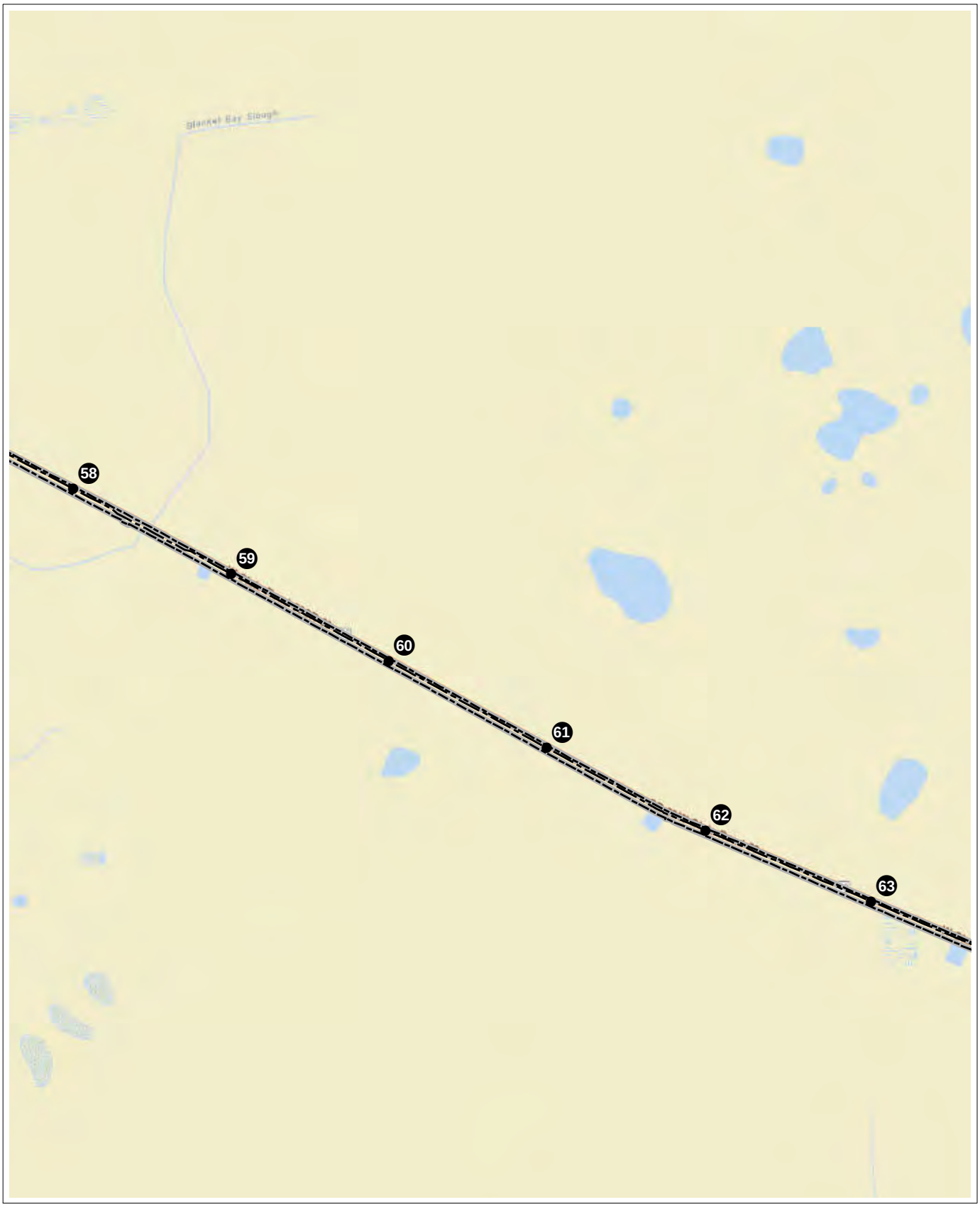

Proposed Centerline
County Line
Environmental Survey Area

1 Mile Post

0 2,000 4,000
Feet

FIGURE 2. (SHEET 10 of 19)
REVISED ROAD MAP

Sources: ESRI, 2015; UPI, 2015; ECT, 2015.

FLORIDA SOUTHEAST CONNECTION

Proposed Centerline
County Line
Environmental Survey Area

1 Mile Post

0 2,000 4,000
Feet

FIGURE 2. (SHEET 11 of 19)
REVISED ROAD MAP

Sources: ESRI, 2015; UPI, 2015; ECT, 2015.

FLORIDA SOUTHEAST CONNECTION

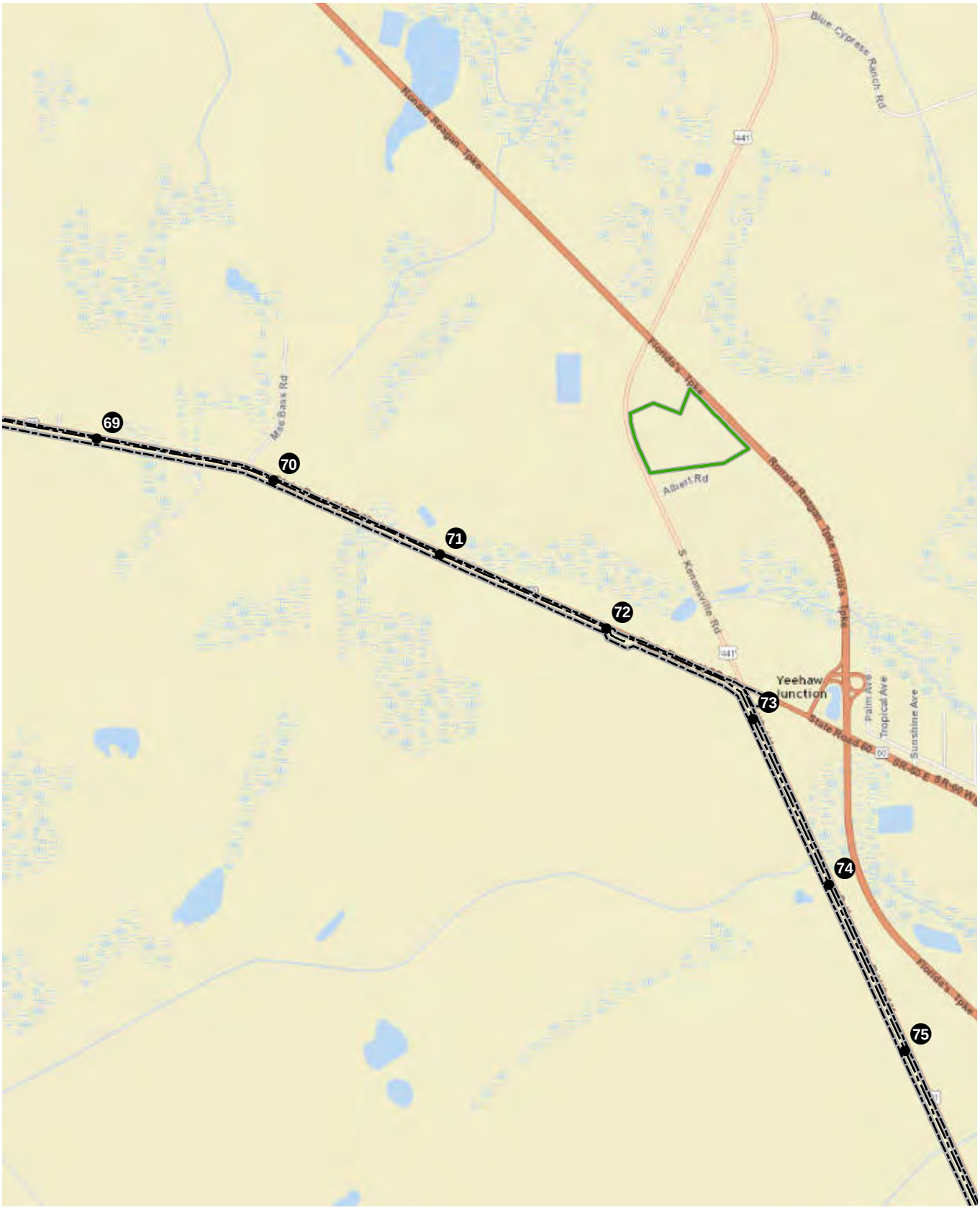

Proposed Centerline
County Line
Environmental Survey Area
Contractor Yard
Mile Post

0 2,000 4,000
Feet

FIGURE 2. (SHEET 12 of 19)
REVISED ROAD MAP

Sources: ESRI, 2015; UPI, 2015; ECT, 2015.

FLORIDA SOUTHEAST CONNECTION

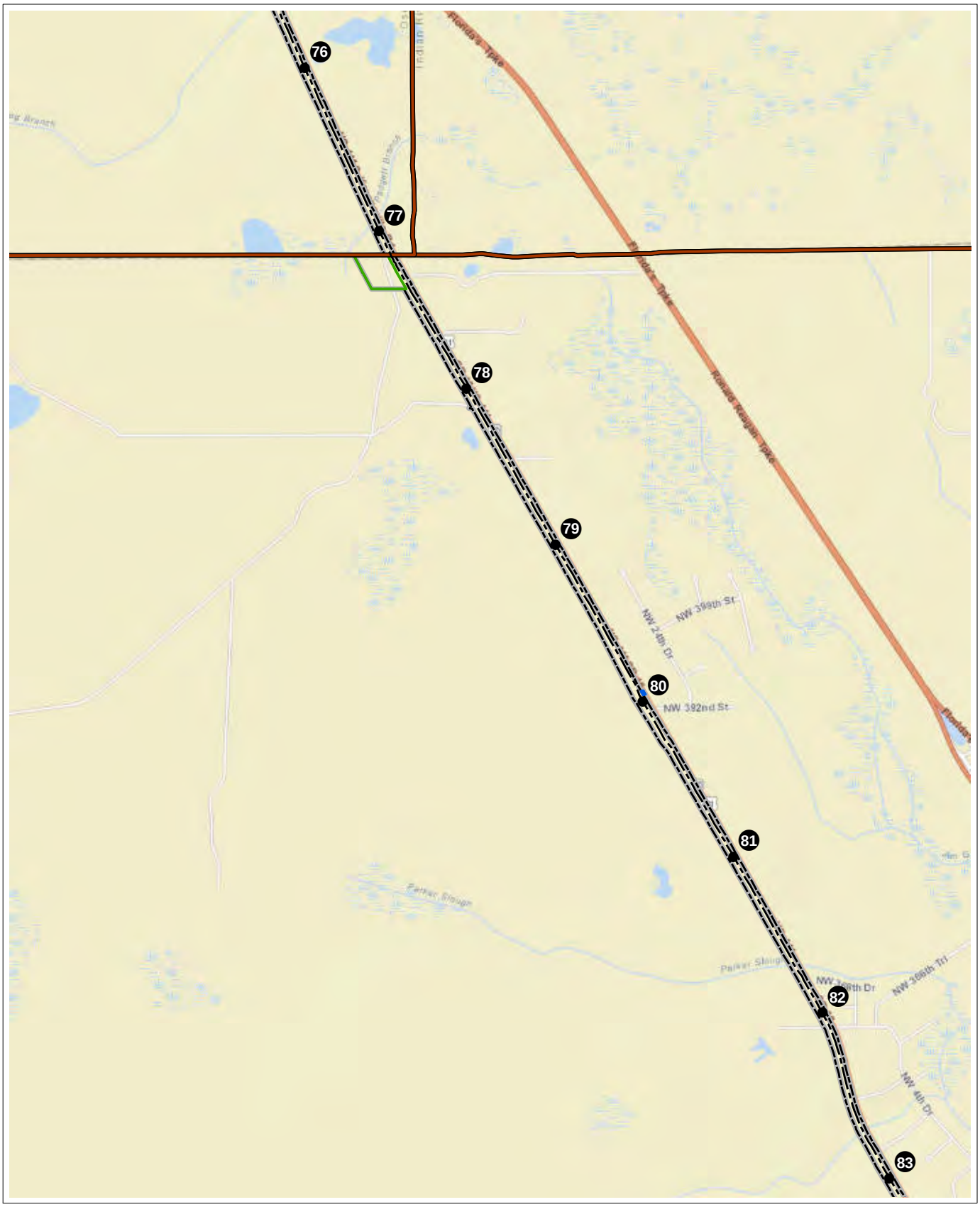

Proposed Centerline
County Line
Environmental Survey Area
Access Road ESA
Contractor Yard
Mile Post

0 2,000 4,000
Feet

FIGURE 2. (SHEET 13 of 19)
REVISED ROAD MAP

Sources: ESRI, 2015; UPI, 2015; ECT, 2015.

FLORIDA SOUTHEAST CONNECTION

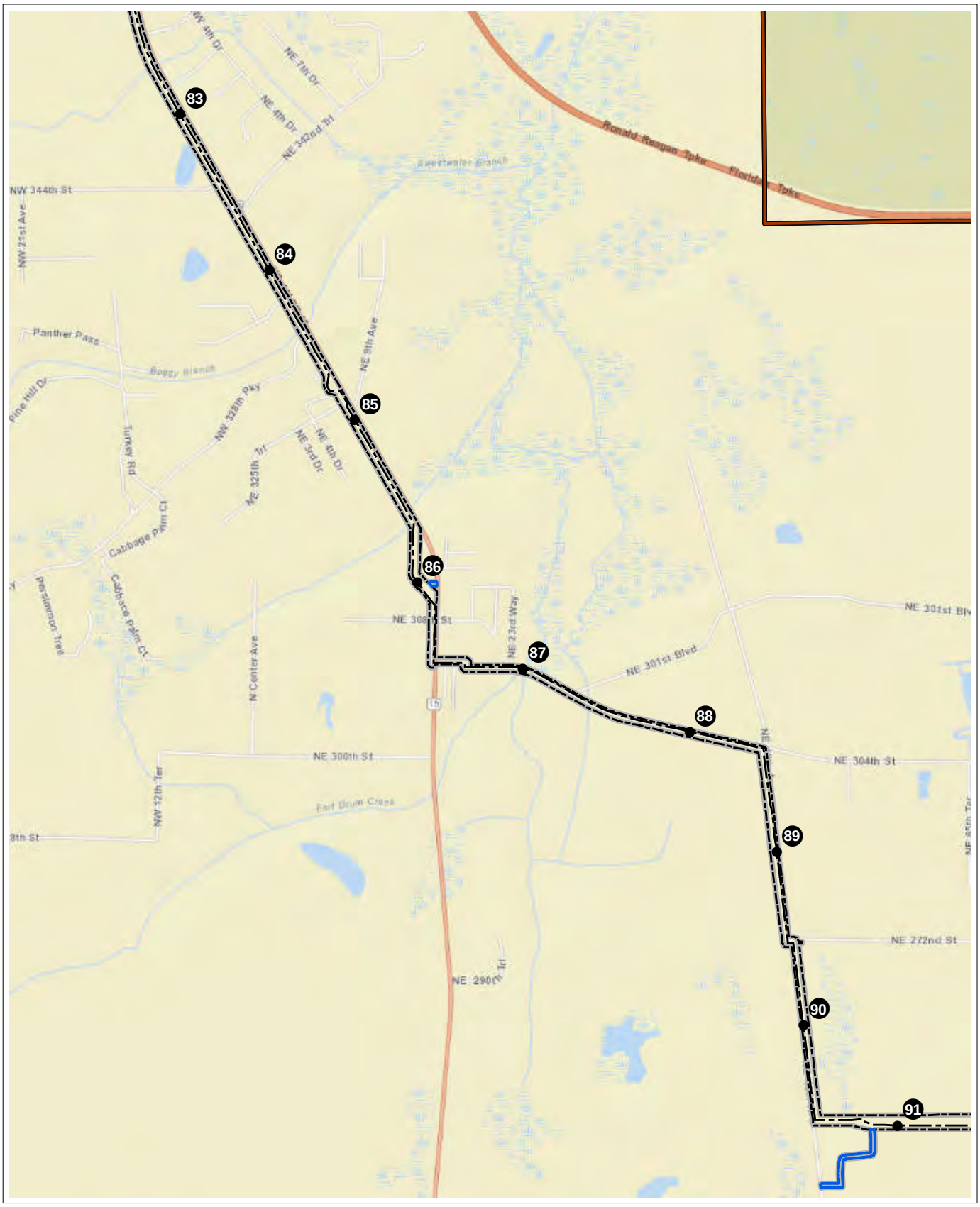

Proposed Centerline
County Line
Environmental Survey Area
Access Road ESA
1 Mile Post

0 2,000 4,000
Feet

FIGURE 2. (SHEET 14 of 19)
REVISED ROAD MAP

Sources: ESRI, 2015; UPI, 2015; ECT, 2015.

FLORIDA SOUTHEAST CONNECTION

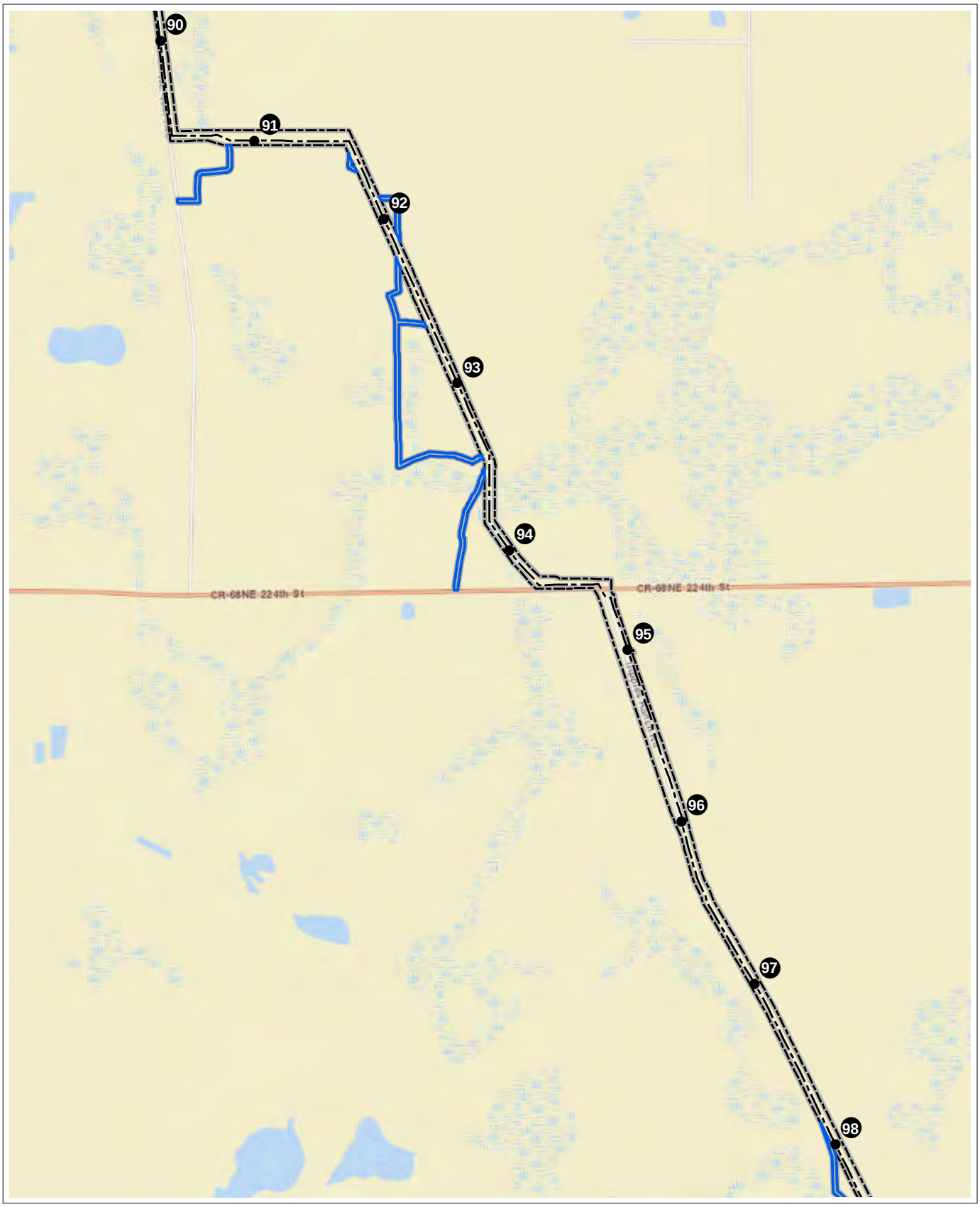

Proposed Centerline
County Line
Environmental Survey Area
Access Road ESA
1 Mile Post

0 2,000 4,000
Feet

FIGURE 2. (SHEET 15 of 19)
REVISED ROAD MAP

Sources: ESRI, 2015; UPI, 2015; ECT, 2015.

FLORIDA SOUTHEAST CONNECTION

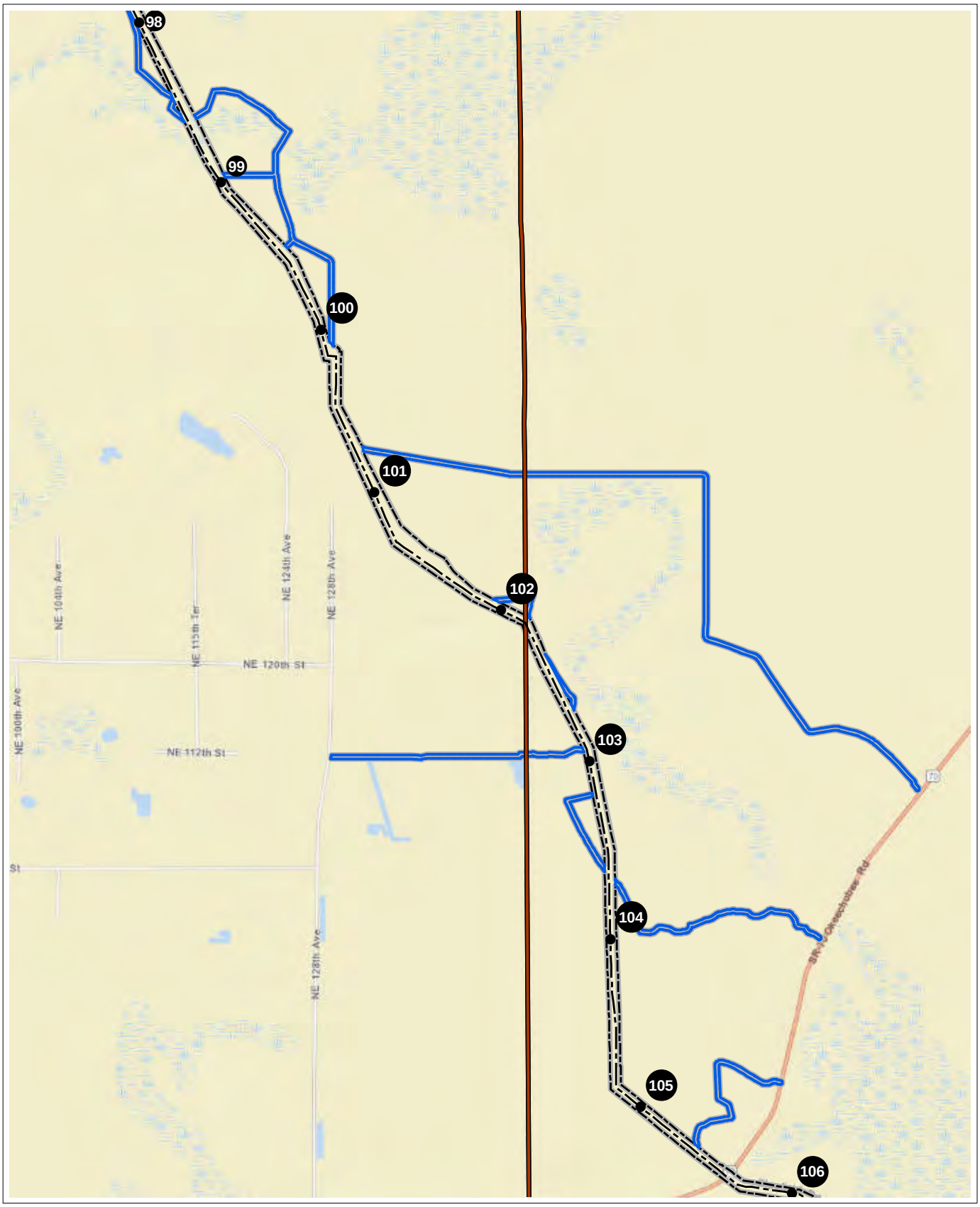

Proposed Centerline
County Line
Environmental Survey Area
Access Road ESA
Mile Post

0 2,000 4,000
Feet

FIGURE 2. (SHEET 16 of 19)
REVISED ROAD MAP

Sources: ESRI, 2015; UPI, 2015; ECT, 2015.

FLORIDA SOUTHEAST CONNECTION

Proposed Centerline
County Line
Environmental Survey Area
Access Road ESA
Mile Post

0 2,000 4,000
Feet

FIGURE 2. (SHEET 17 of 19)
REVISED ROAD MAP

Sources: ESRI, 2015; UPI, 2015; ECT, 2015.

FLORIDA SOUTHEAST CONNECTION

Proposed Centerline
County Line
Environmental Survey Area
Access Road ESA
1 Mile Post

0 2,000 4,000
Feet

FIGURE 2. (SHEET 18 of 19)
REVISED ROAD MAP

Sources: ESRI, 2015; UPI, 2015; ECT, 2015.

FLORIDA SOUTHEAST CONNECTION

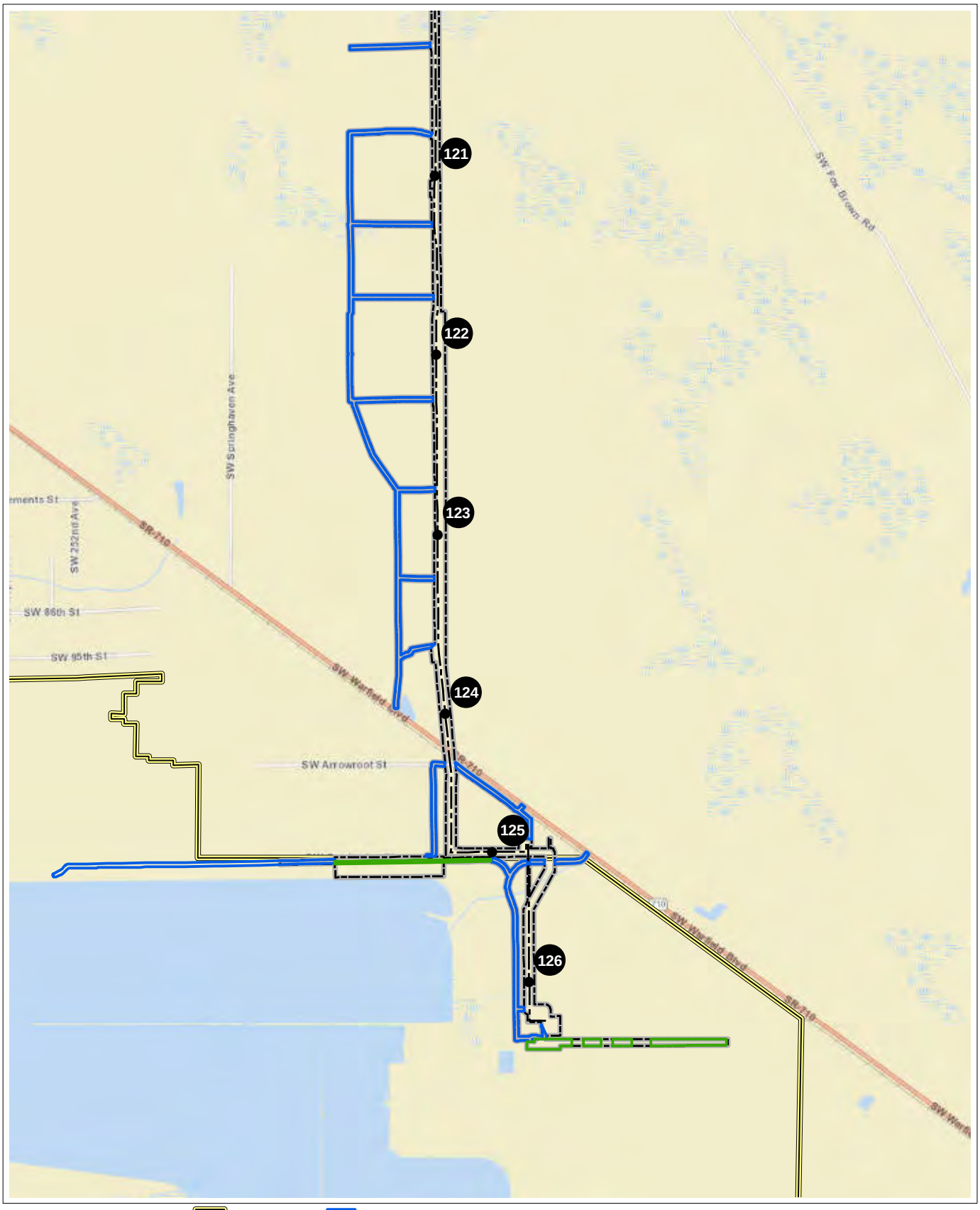

Proposed Centerline
County Line
Environmental Survey Area
Martin Plant Site
Access Road ESA
Contractor Yard
Mile Post

0 2,000 4,000
Feet

FIGURE 2. (SHEET 19 of 19)
REVISED ROAD MAP

Sources: ESRI, 2015; UPI, 2015; ECT, 2015.

FLORIDA SOUTHEAST CONNECTION

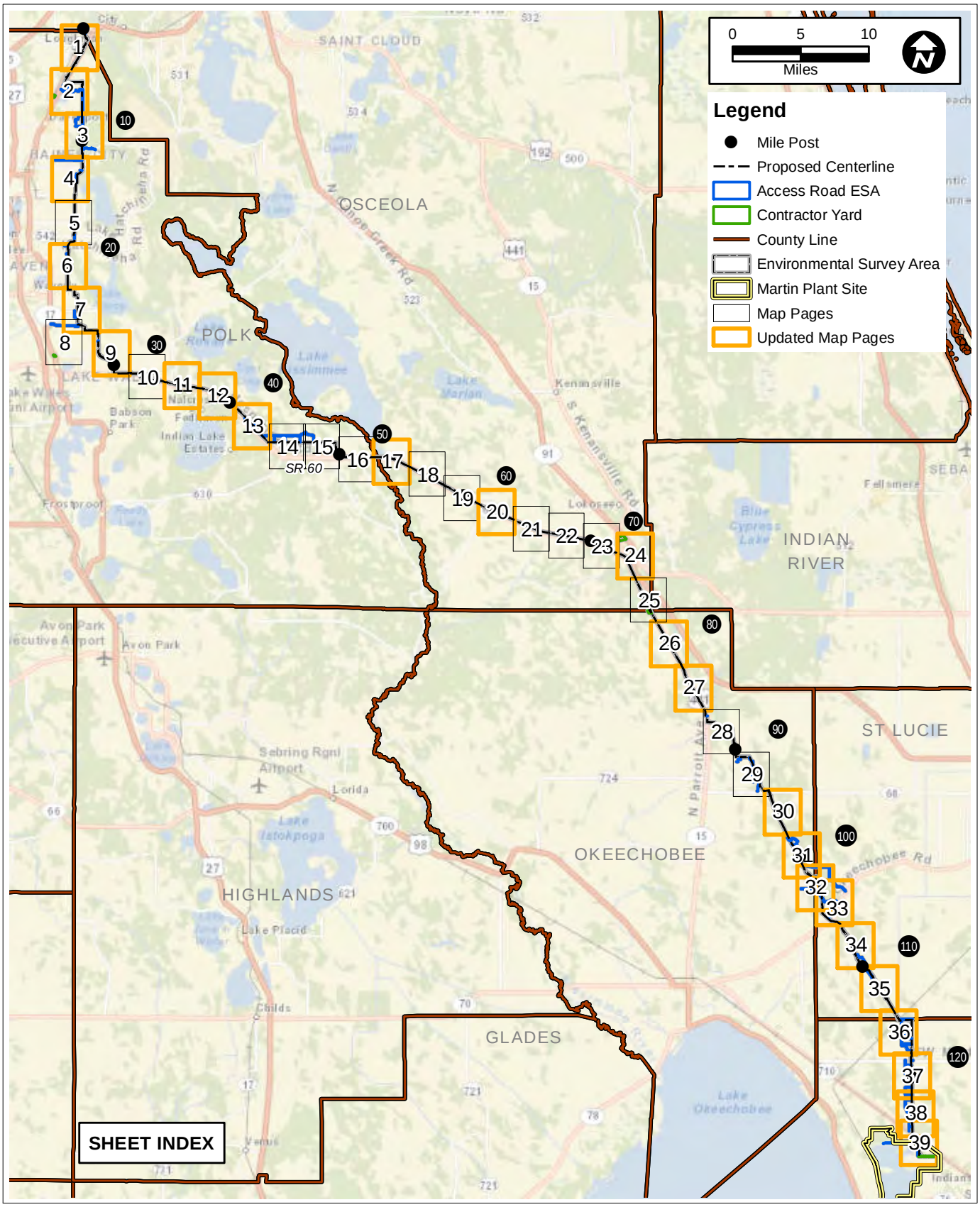

FIGURE 3.

REVISED TOPOGRAPHIC MAP SERIES OVERVIEW

Sources:ESRI, 2015; UPI, 2015; ECT, 2015.

FLORIDA SOUTHEAST CONNECTION

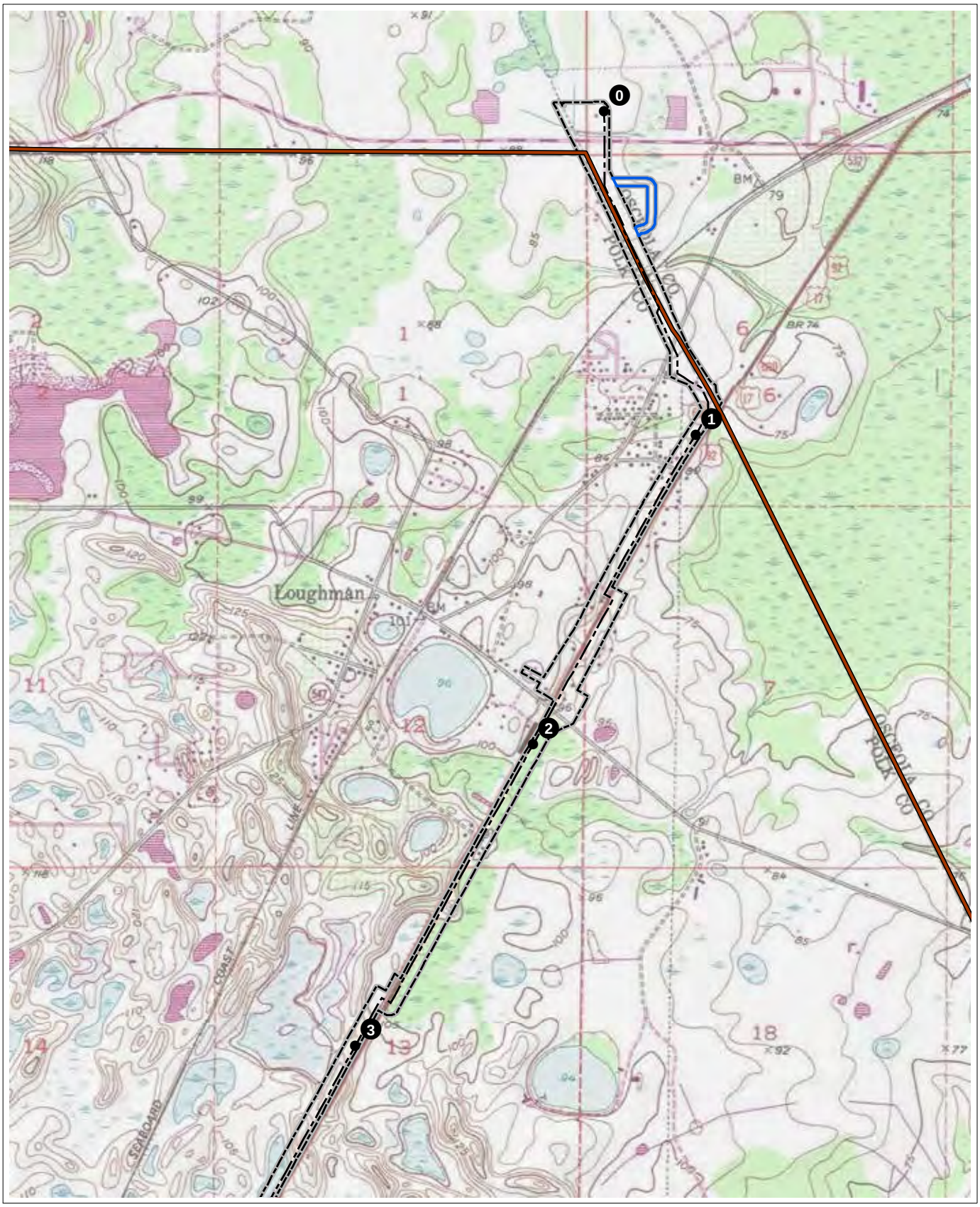

County Line
Proposed Centerline
Environmental Survey Area
Access Road ESA
1 Mile Post

0 1,000 2,000
Feet

FIGURE 3. (SHEET 1 of 39)
REVISED TOPOGRAPHIC MAPS

Sources: ESRI, (National Geographic Society, I-cubed), 2011; ECT, 2015.

FLORIDA SOUTHEAST CONNECTION

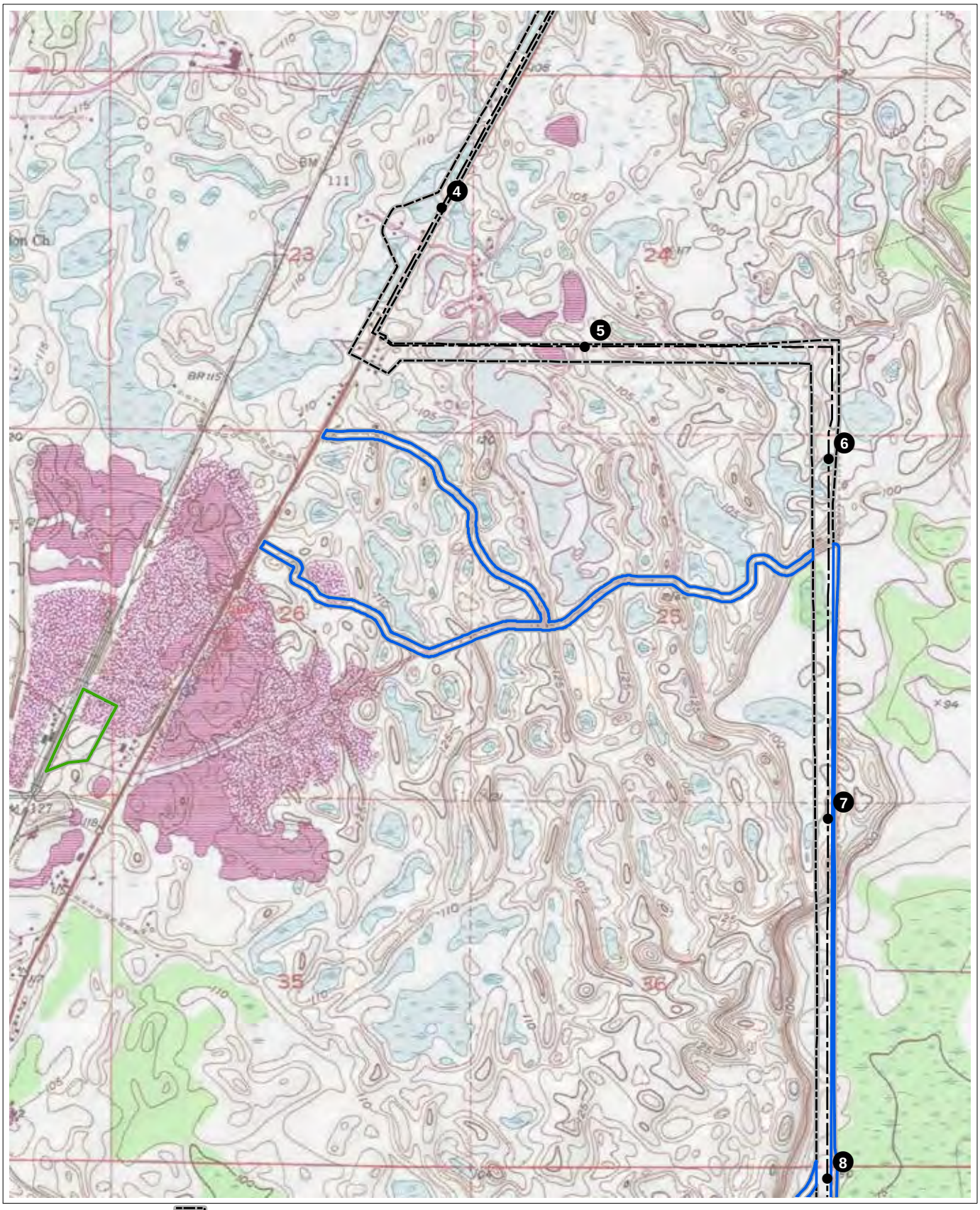

Proposed Centerline
Environmental Survey Area
Access Road ESA
Contractor Yard
Mile Post

0 1,000 2,000
Feet

FIGURE 3. (SHEET 2 of 39)
REVISED TOPOGRAPHIC MAPS

Sources: ESRI, (National Geographic Society, I-cubed), 2011; ECT, 2015.

FLORIDA SOUTHEAST CONNECTION

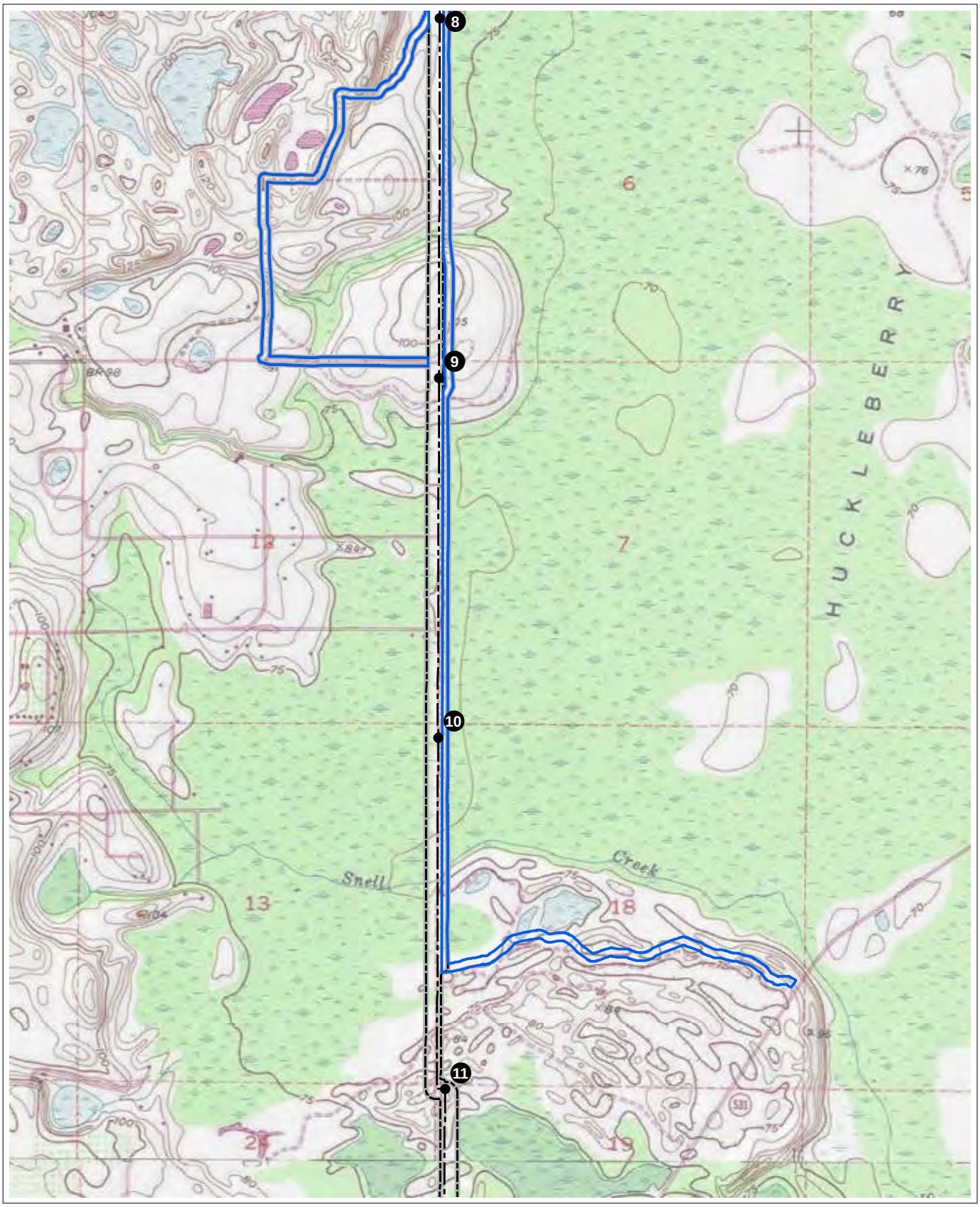

Proposed Centerline
Environmental Survey Area
Access Road ESA
Mile Post

0 1,000 2,000
Feet

FIGURE 3. (SHEET 3 of 39)
REVISED TOPOGRAPHIC MAPS

Sources: ESRI, (National Geographic Society, I-cubed), 2011; ECT, 2015.

FLORIDA SOUTHEAST CONNECTION

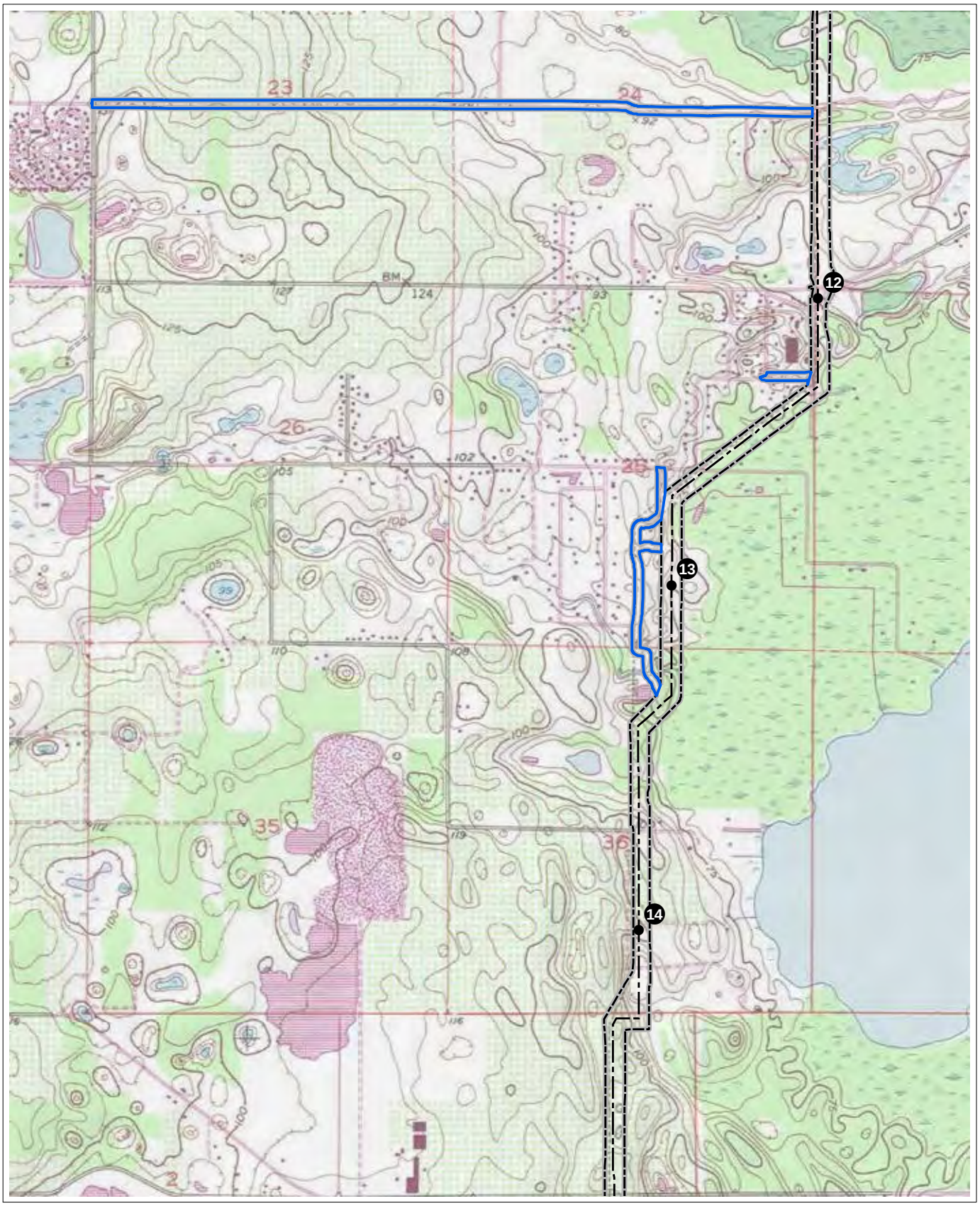

Proposed Centerline
Environmental Survey Area
Access Road ESA
Mile Post

0 1,000 2,000
Feet

FIGURE 3. (SHEET 4 of 39)
REVISED TOPOGRAPHIC MAPS

Sources: ESRI, (National Geographic Society, I-cubed), 2011; ECT, 2015.

FLORIDA SOUTHEAST CONNECTION

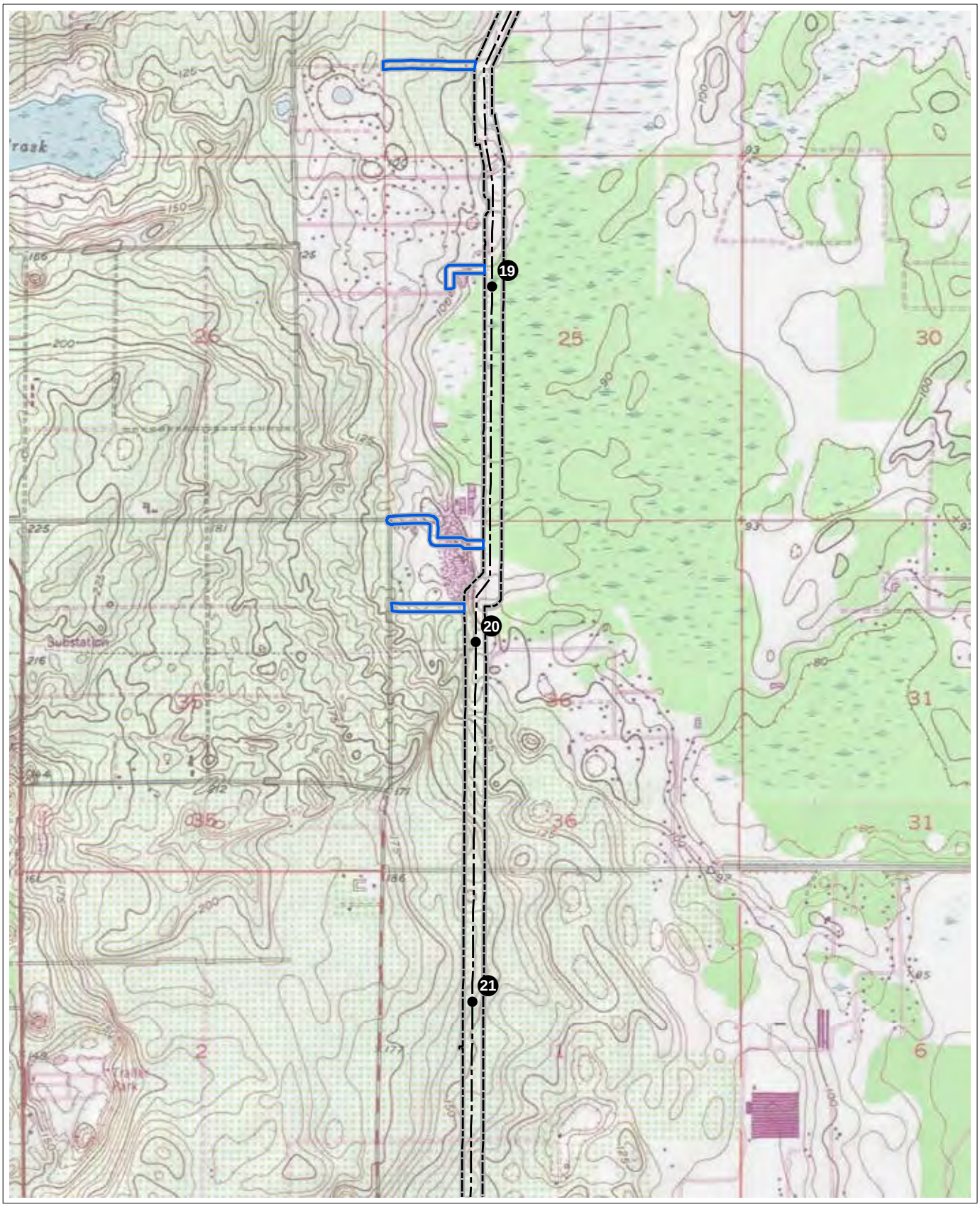

Proposed Centerline
Environmental Survey Area
Access Road ESA
Mile Post

0 1,000 2,000
Feet

FIGURE 3. (SHEET 6 of 39)
REVISED TOPOGRAPHIC MAPS

Sources: ESRI, (National Geographic Society, I-cubed), 2011; ECT, 2015.

FLORIDA SOUTHEAST CONNECTION

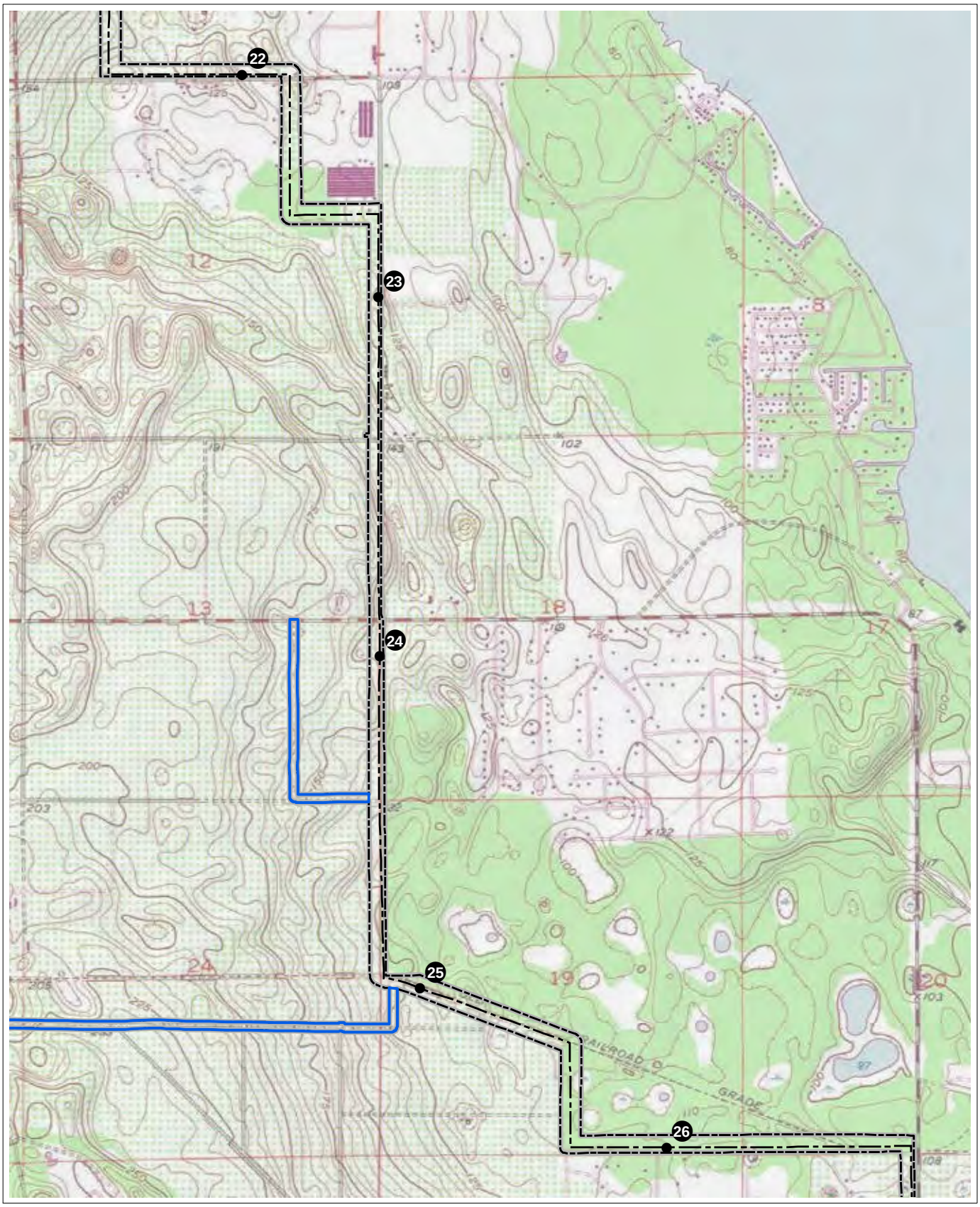

Proposed Centerline
Environmental Survey Area
Access Road ESA
Mile Post

0 1,000 2,000
Feet

FIGURE 3. (SHEET 7 of 39)
REVISED TOPOGRAPHIC MAPS

Sources: ESRI, (National Geographic Society, I-cubed), 2011; ECT, 2015.

FLORIDA SOUTHEAST CONNECTION

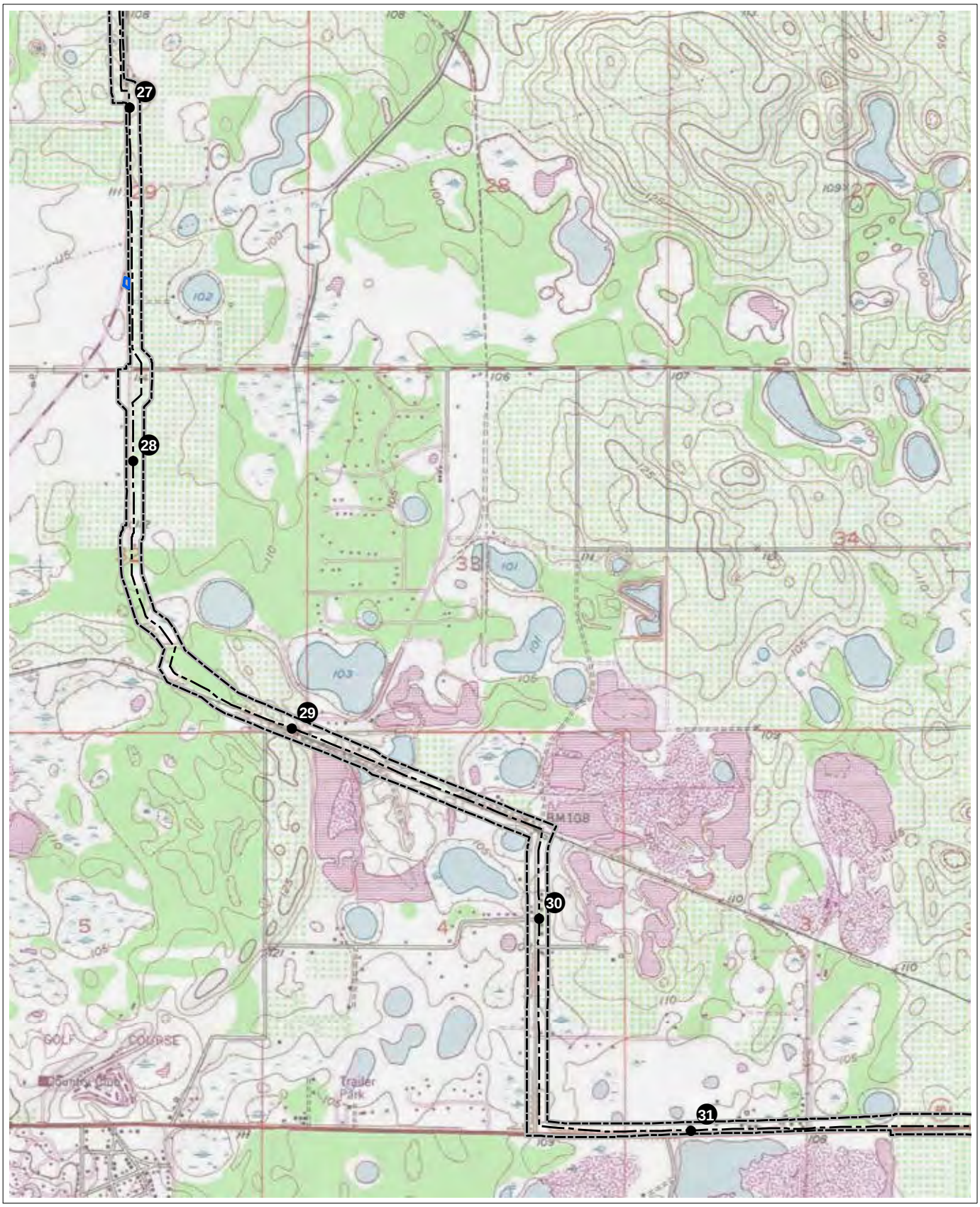

Proposed Centerline
Environmental Survey Area
Access Road ESA
Mile Post

0 1,000 2,000
Feet

FIGURE 3. (SHEET 9 of 39)
REVISED TOPOGRAPHIC MAPS

Sources: ESRI, (National Geographic Society, I-cubed), 2011; ECT, 2015.

FLORIDA SOUTHEAST CONNECTION

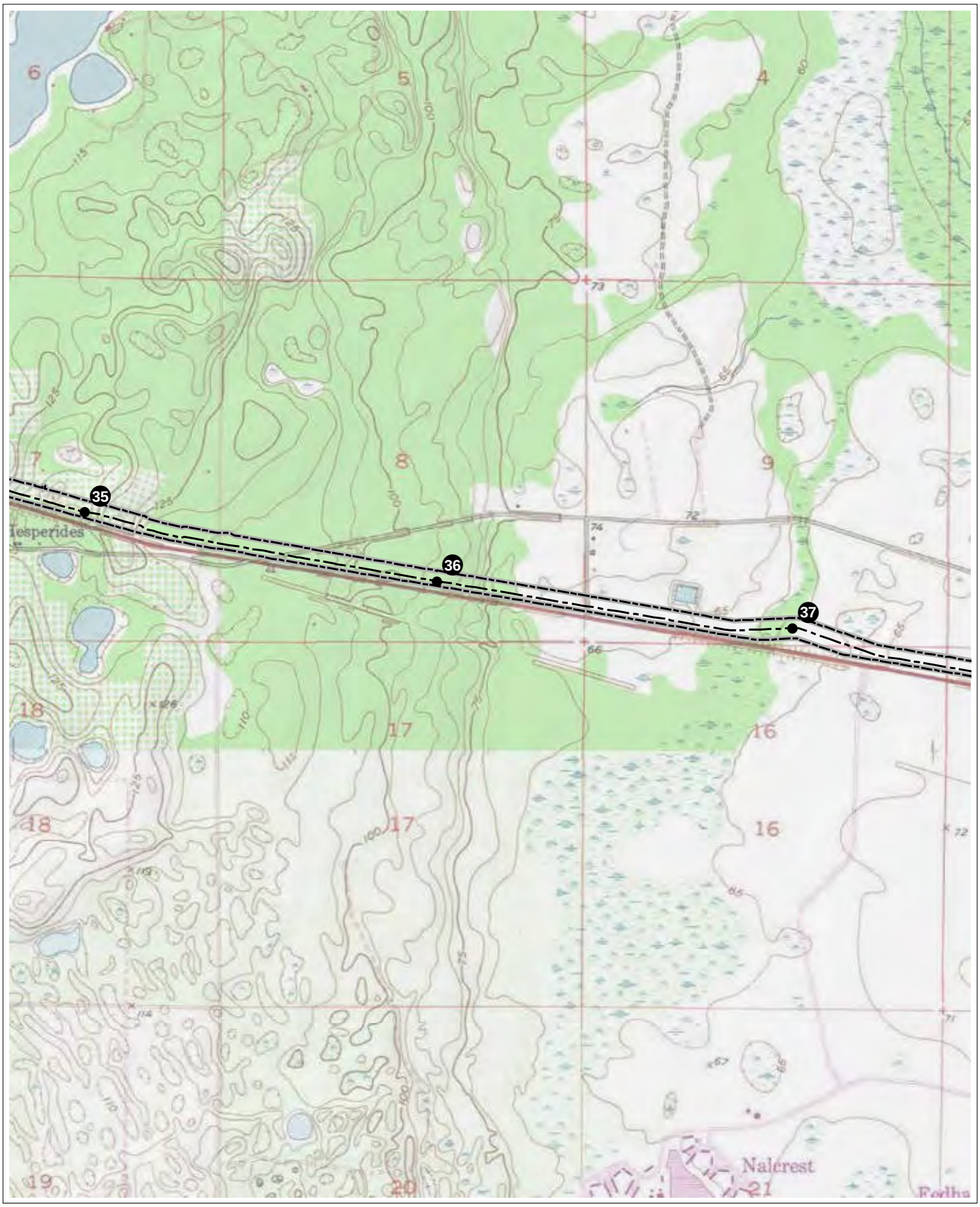

Proposed Centerline
Environmental Survey Area
Mile Post

0 1,000 2,000
Feet

FIGURE 3. (SHEET 11 of 39)
REVISED TOPOGRAPHIC MAPS

Sources: ESRI, (National Geographic Society, I-cubed), 2011; ECT, 2015.

FLORIDA SOUTHEAST CONNECTION

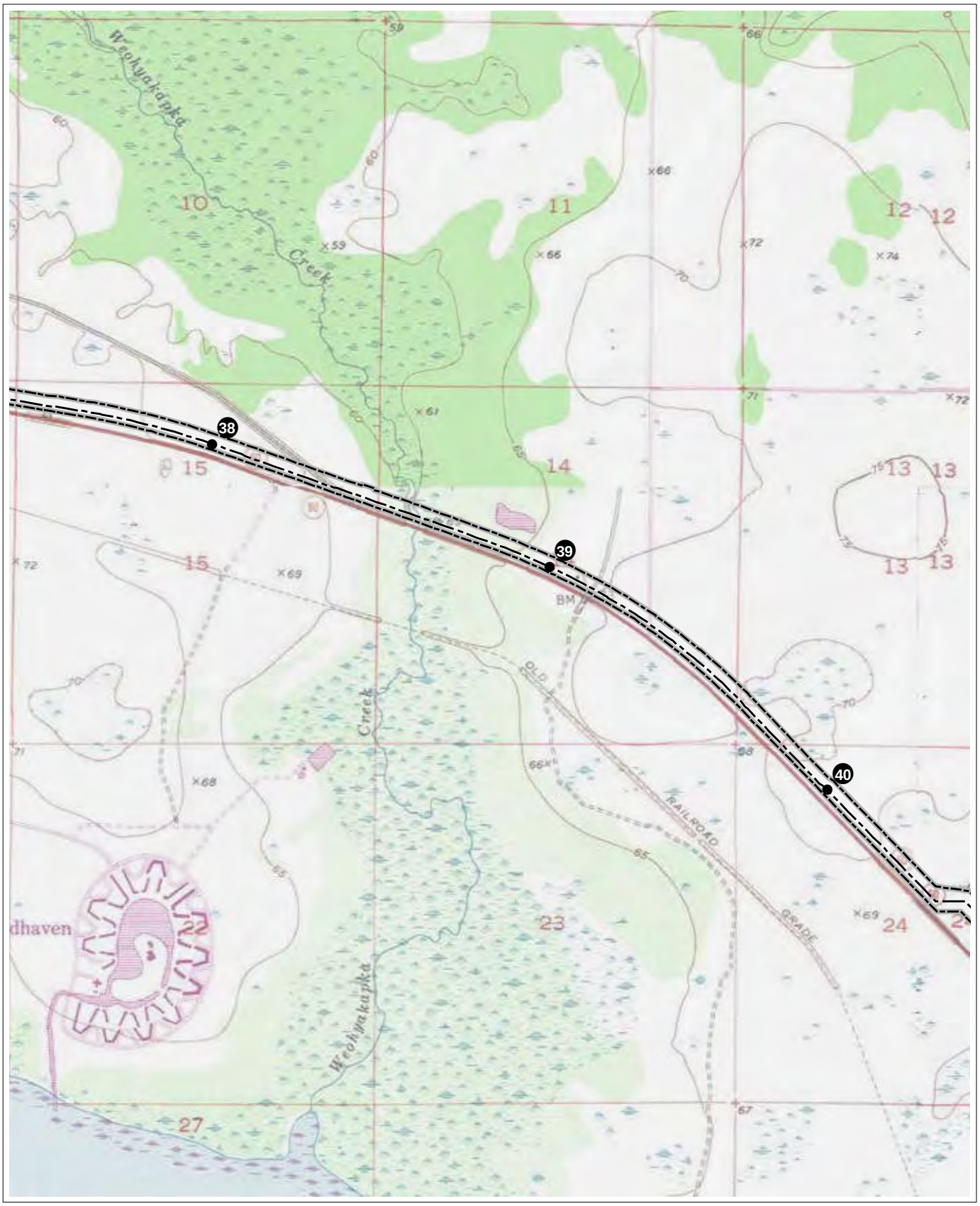

Proposed Centerline

Environmental Survey Area

1 Mile Post

0 1,000 2,000
Feet

FIGURE 3. (SHEET 12 of 39)
REVISED TOPOGRAPHIC MAPS

Sources: ESRI, (National Geographic Society, I-cubed), 2011; ECT, 2015.

FLORIDA SOUTHEAST CONNECTION

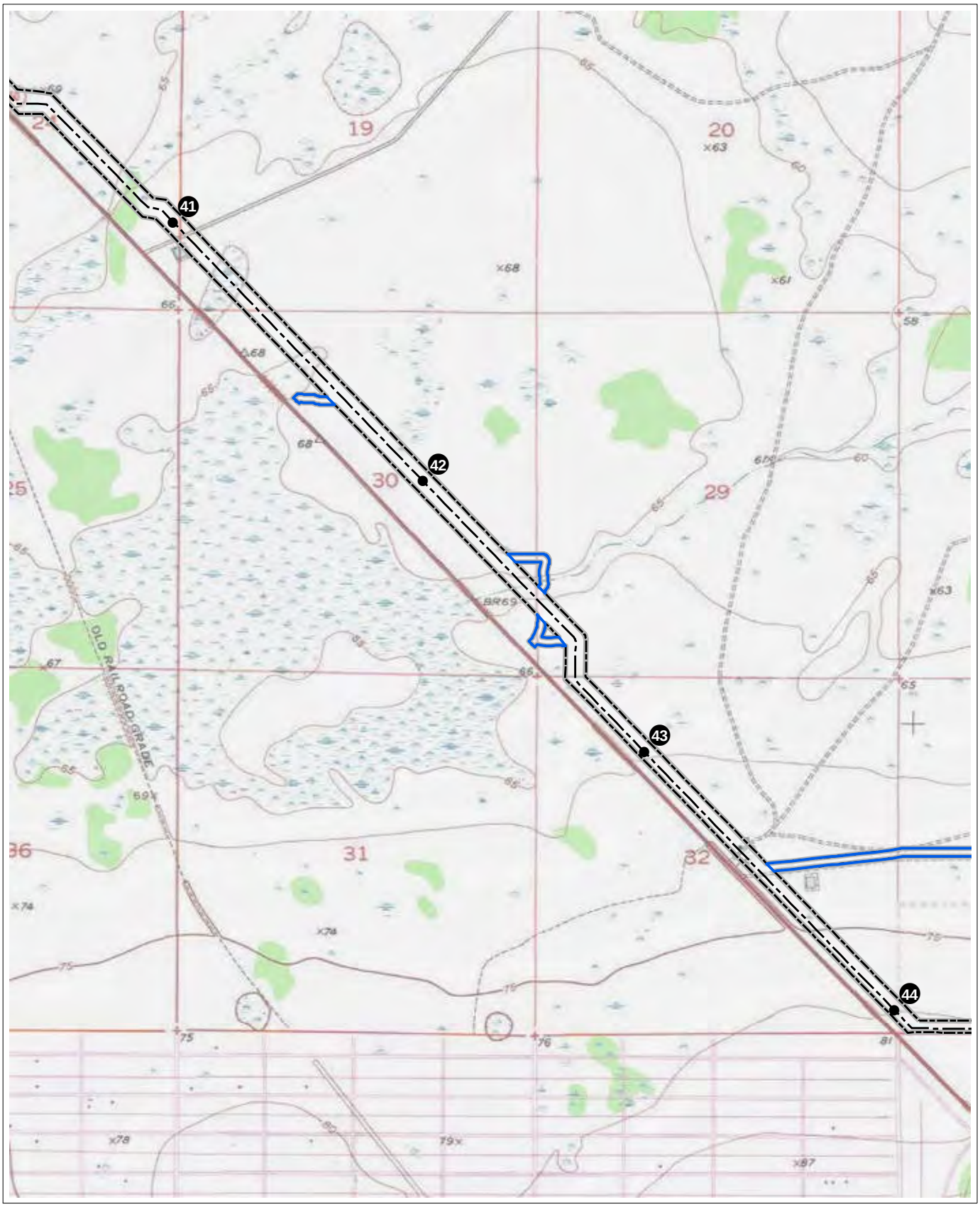

Proposed Centerline
Environmental Survey Area
Access Road ESA
Mile Post

0 1,000 2,000
Feet

FIGURE 3. (SHEET 13 of 39)
REVISED TOPOGRAPHIC MAPS

Sources: ESRI, (National Geographic Society, I-cubed), 2011; ECT, 2015.

FLORIDA SOUTHEAST CONNECTION

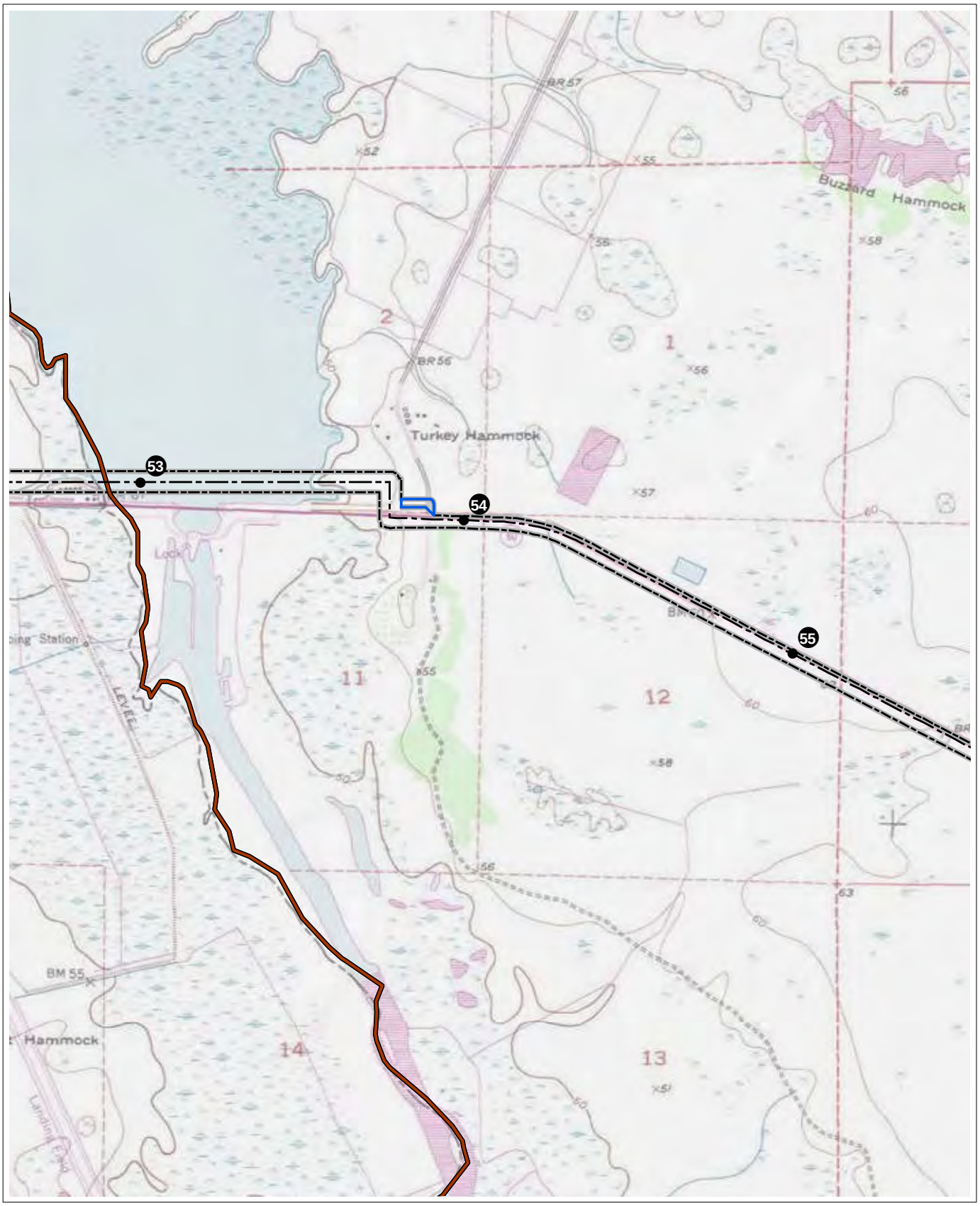

County Line
Proposed Centerline
Environmental Survey Area
Access Road ESA
Mile Post

0 1,000 2,000
Feet

FIGURE 3. (SHEET 17 of 39)
REVISED TOPOGRAPHIC MAPS

Sources: ESRI, (National Geographic Society, I-cubed), 2011; ECT, 2015.

FLORIDA SOUTHEAST CONNECTION

Proposed Centerline
Environmental Survey Area
Mile Post

0 1,000 2,000
Feet

FIGURE 3. (SHEET 20 of 39)
REVISED TOPOGRAPHIC MAPS

Sources: ESRI, (National Geographic Society, I-cubed), 2011; ECT, 2015.

FLORIDA SOUTHEAST CONNECTION

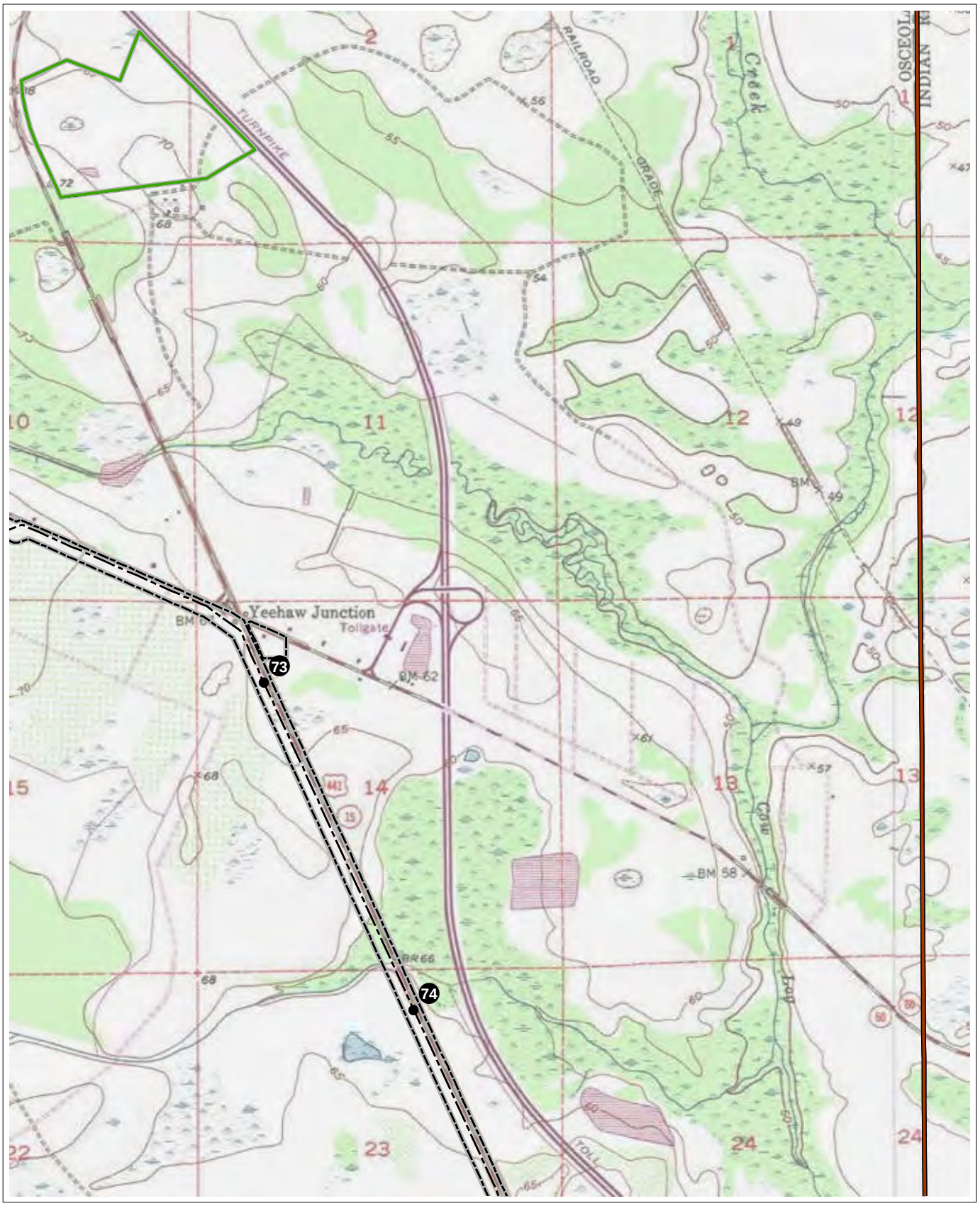

County Line
Proposed Centerline
Environmental Survey Area
Contractor Yard
Mile Post

0 1,000 2,000
Feet

FIGURE 3. (SHEET 24 of 39)
REVISED TOPOGRAPHIC MAPS

Sources: ESRI, (National Geographic Society, I-cubed), 2011; ECT, 2015.

FLORIDA SOUTHEAST CONNECTION

Proposed Centerline
Environmental Survey Area
Access Road ESA
Mile Post

0 1,000 2,000
Feet

FIGURE 3. (SHEET 26 of 39)
REVISED TOPOGRAPHIC MAPS

Sources: ESRI, (National Geographic Society, I-cubed), 2011; ECT, 2015.

FLORIDA SOUTHEAST CONNECTION

Proposed Centerline

Environmental Survey Area

Mile Post

0 1,000 2,000 Feet

FIGURE 3. (SHEET 27 of 39)
REVISED TOPOGRAPHIC MAPS

Sources: ESRI, (National Geographic Society, I-cubed), 2011; ECT, 2015.

FLORIDA SOUTHEAST CONNECTION

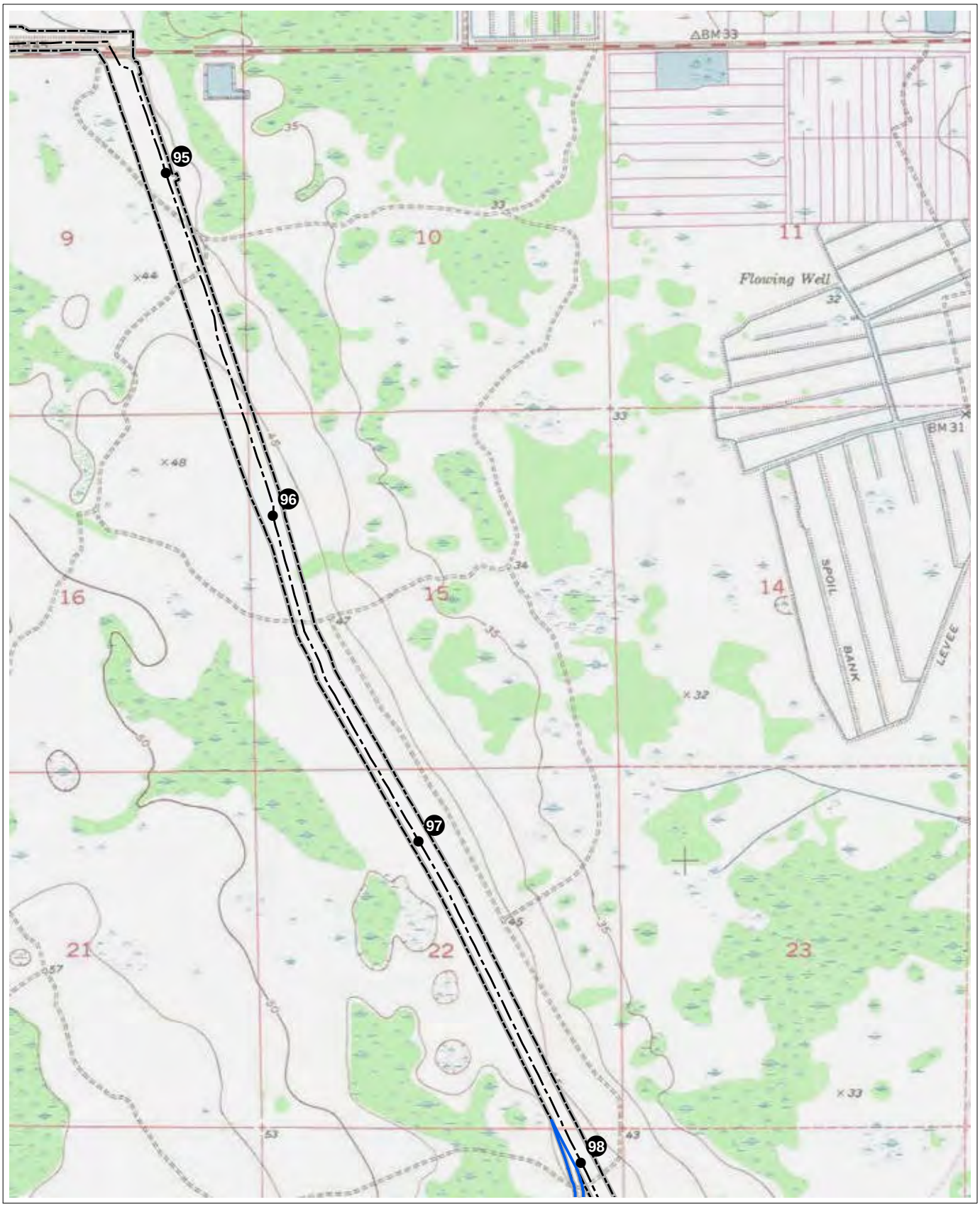

Proposed Centerline
Environmental Survey Area
Access Road ESA
Mile Post
0 1,000 2,000
Feet

FIGURE 3. (SHEET 30 of 39)
REVISED TOPOGRAPHIC MAPS

Sources: ESRI, (National Geographic Society, I-cubed), 2011; ECT, 2015.

FLORIDA SOUTHEAST CONNECTION

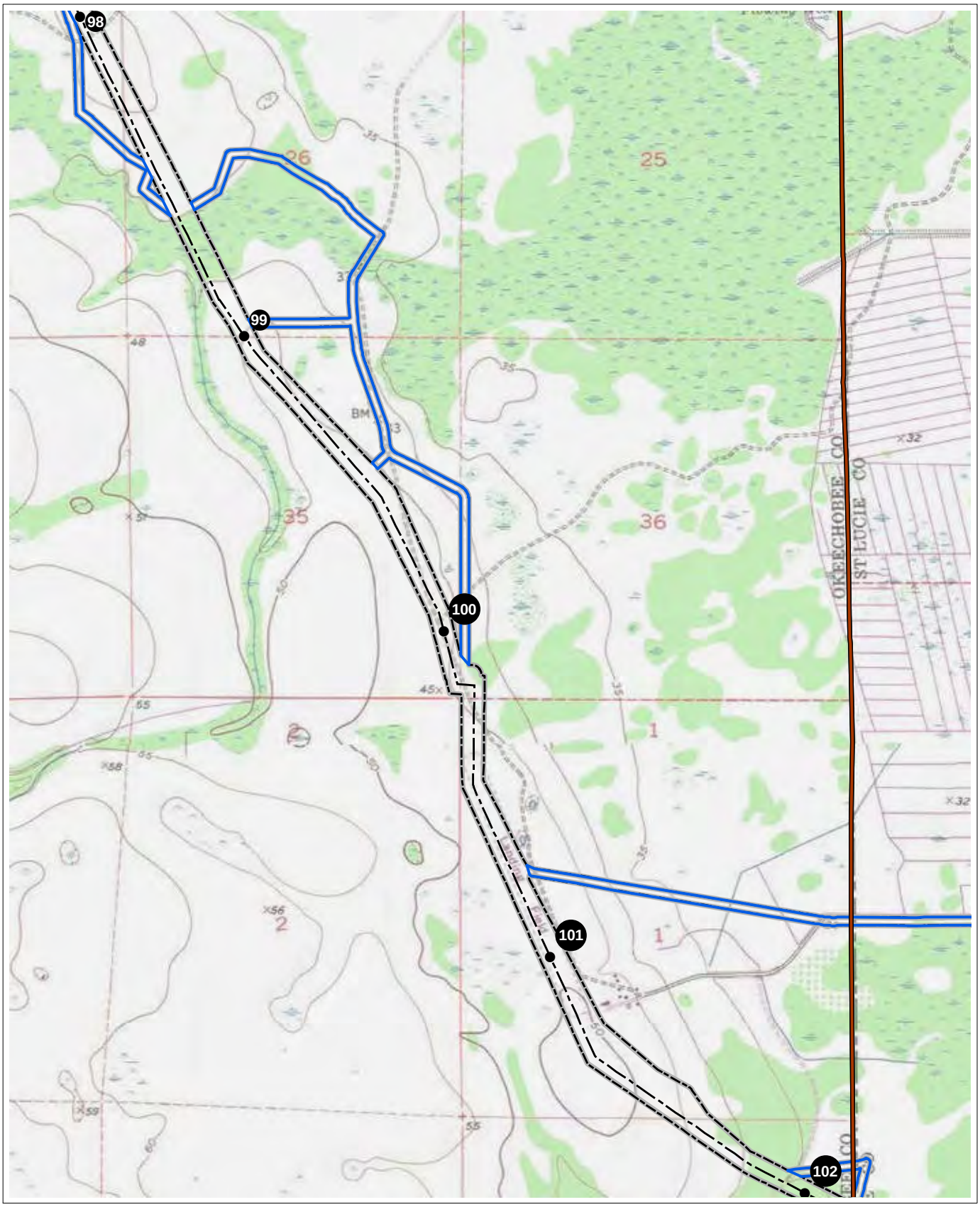

County Line
Proposed Centerline
Environmental Survey Area
Access Road ESA
Mile Post

0 1,000 2,000
Feet

FIGURE 3. (SHEET 31 of 39)
REVISED TOPOGRAPHIC MAPS

Sources: ESRI, (National Geographic Society, I-cubed), 2011; ECT, 2015.

FLORIDA SOUTHEAST CONNECTION

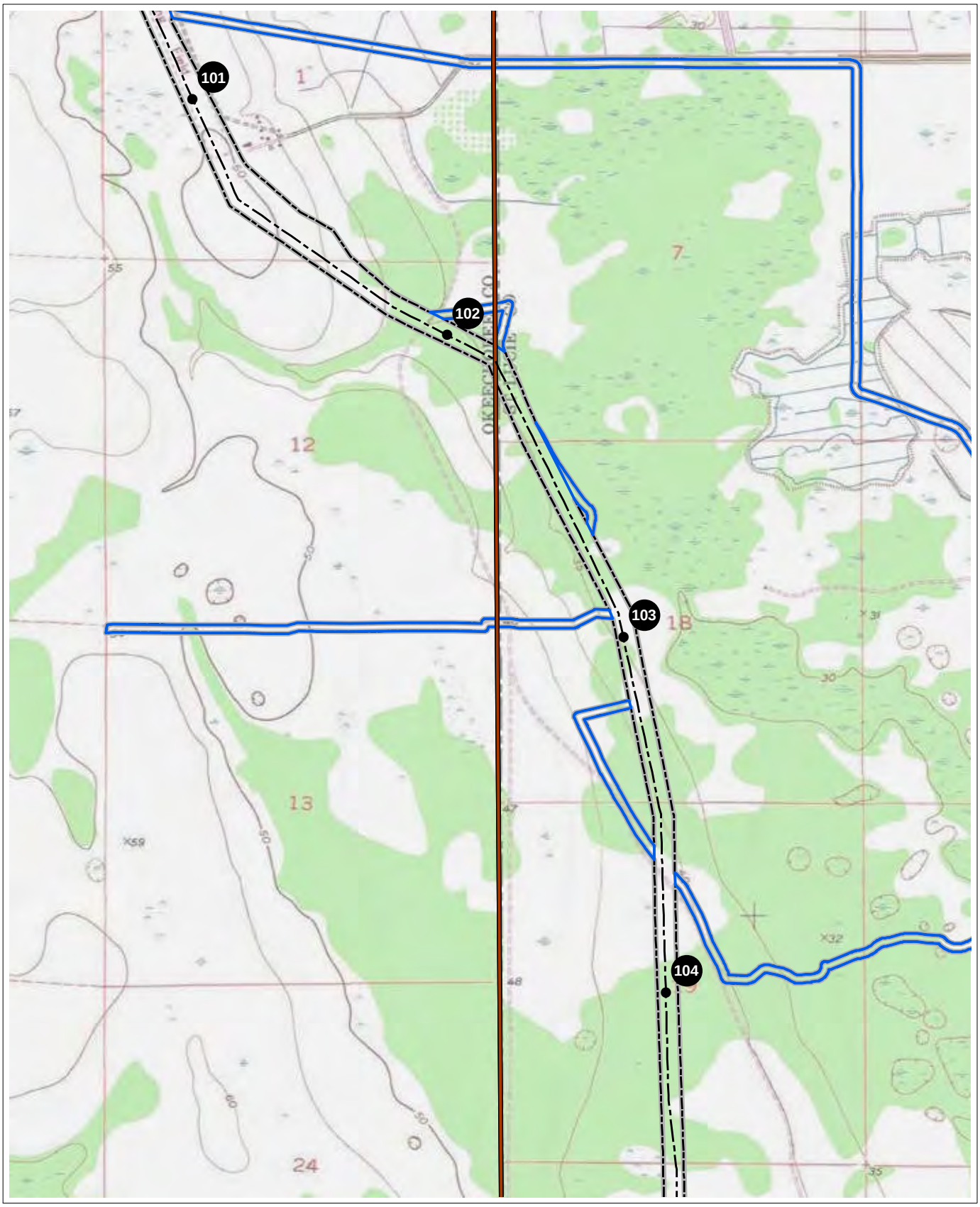

County Line
Proposed Centerline
Environmental Survey Area
Access Road ESA
Mile Post

0 1,000 2,000
Feet

FIGURE 3. (SHEET 32 of 39)
REVISED TOPOGRAPHIC MAPS

Sources: ESRI, (National Geographic Society, I-cubed), 2011; ECT, 2015.

FLORIDA SOUTHEAST CONNECTION

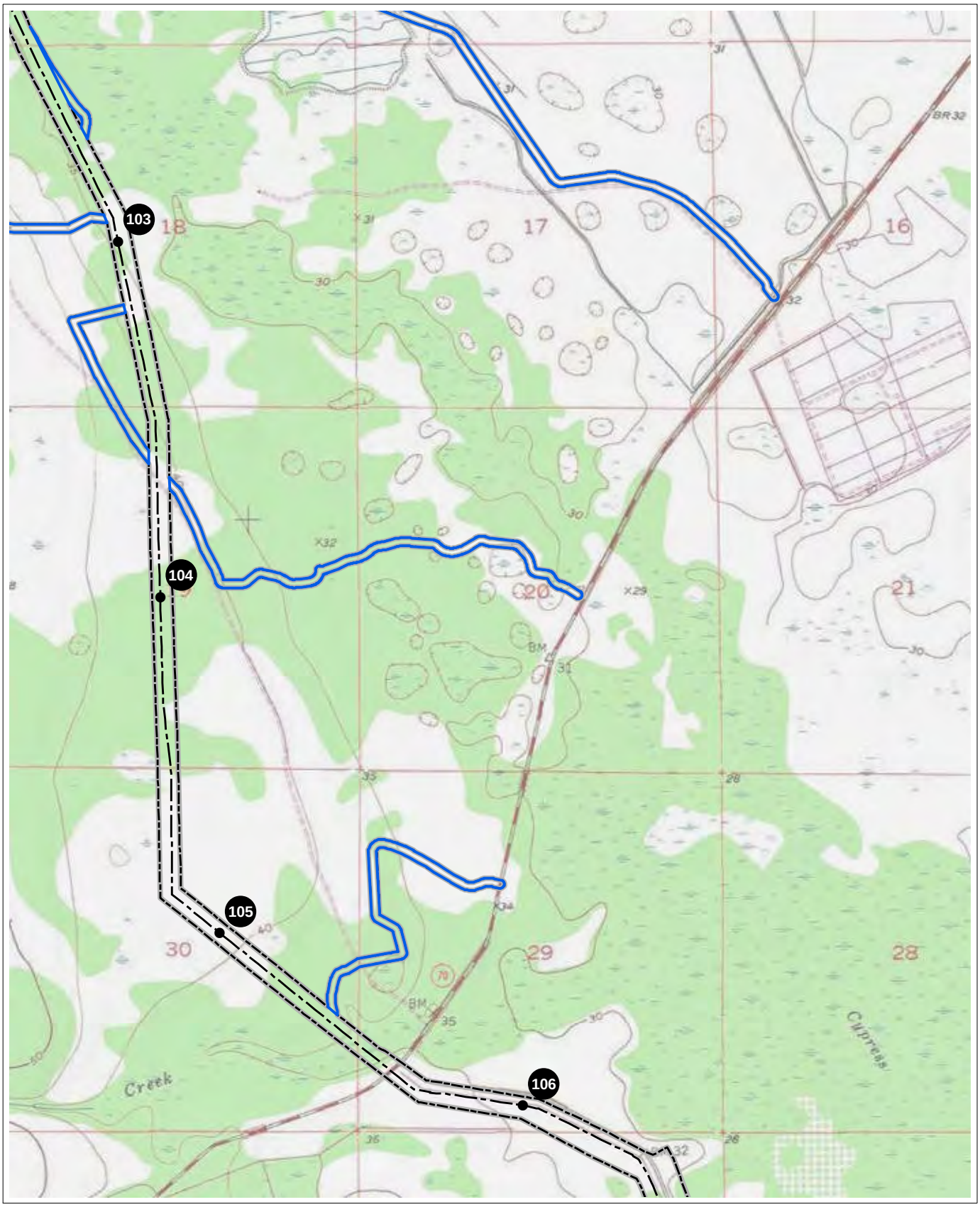

Proposed Centerline
Environmental Survey Area
Access Road ESA
Mile Post

0 1,000 2,000
Feet

FIGURE 3. (SHEET 33 of 39)
REVISED TOPOGRAPHIC MAPS

Sources: ESRI, (National Geographic Society, I-cubed), 2011; ECT, 2015.

FLORIDA SOUTHEAST CONNECTION

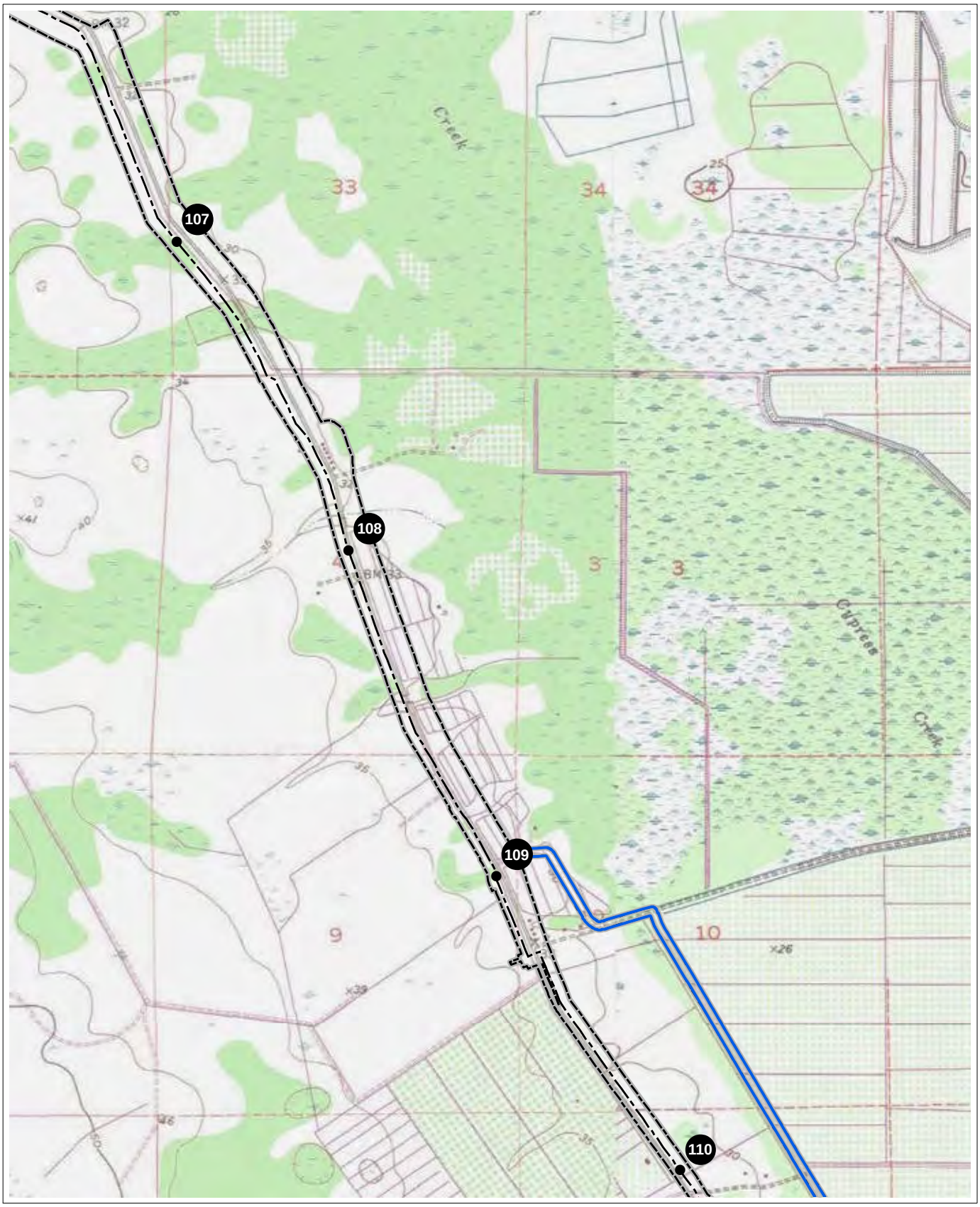

Proposed Centerline
Environmental Survey Area
Access Road ESA
Mile Post

0 1,000 2,000
Feet

FIGURE 3. (SHEET 34 of 39)
REVISED TOPOGRAPHIC MAPS

Sources: ESRI, (National Geographic Society, I-cubed), 2011; ECT, 2015.

FLORIDA SOUTHEAST CONNECTION

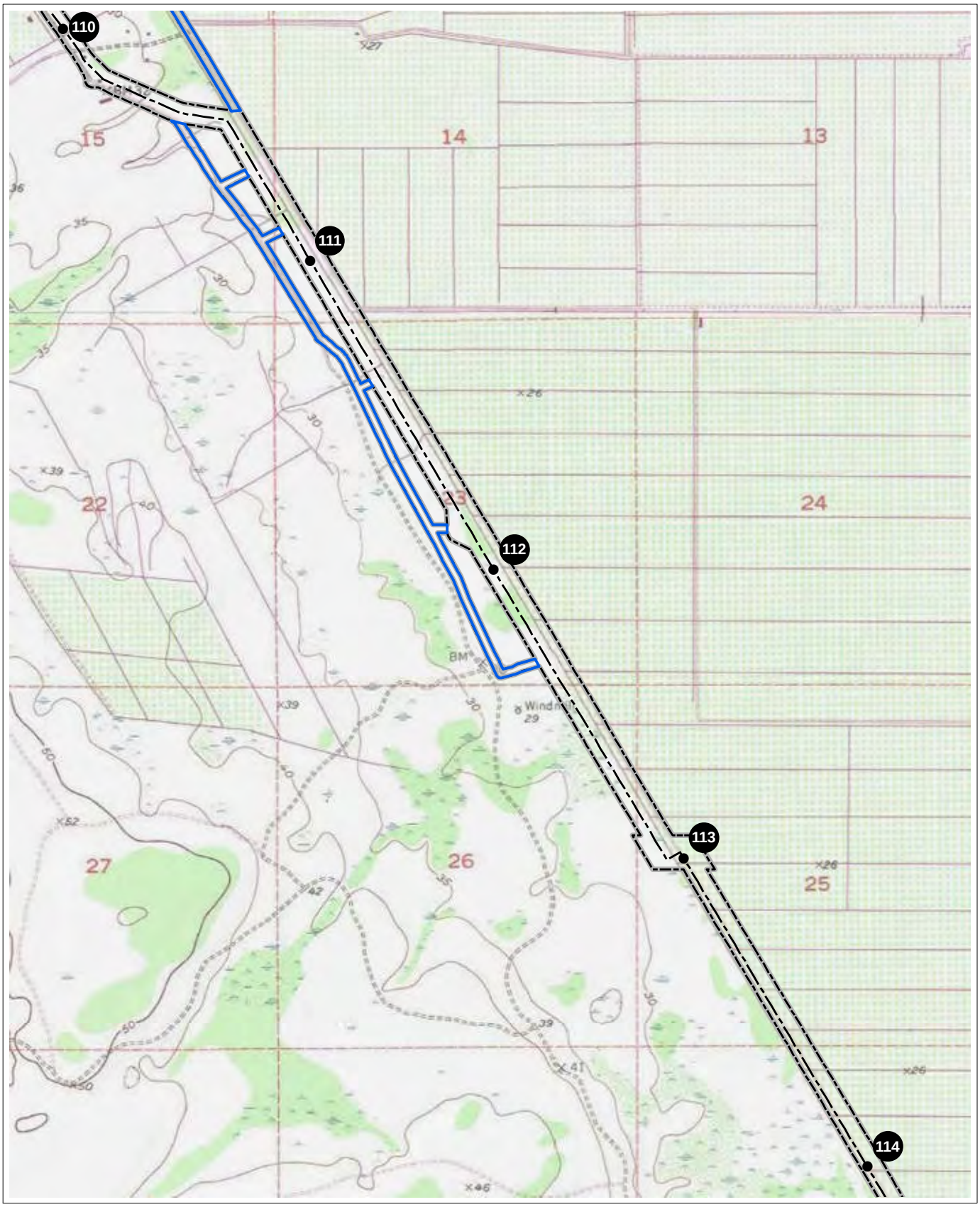

Proposed Centerline
Environmental Survey Area
Access Road ESA
Mile Post

0 1,000 2,000
Feet

FIGURE 3. (SHEET 35 of 39)
REVISED TOPOGRAPHIC MAPS

Sources: ESRI, (National Geographic Society, I-cubed), 2011; ECT, 2015.

FLORIDA SOUTHEAST CONNECTION

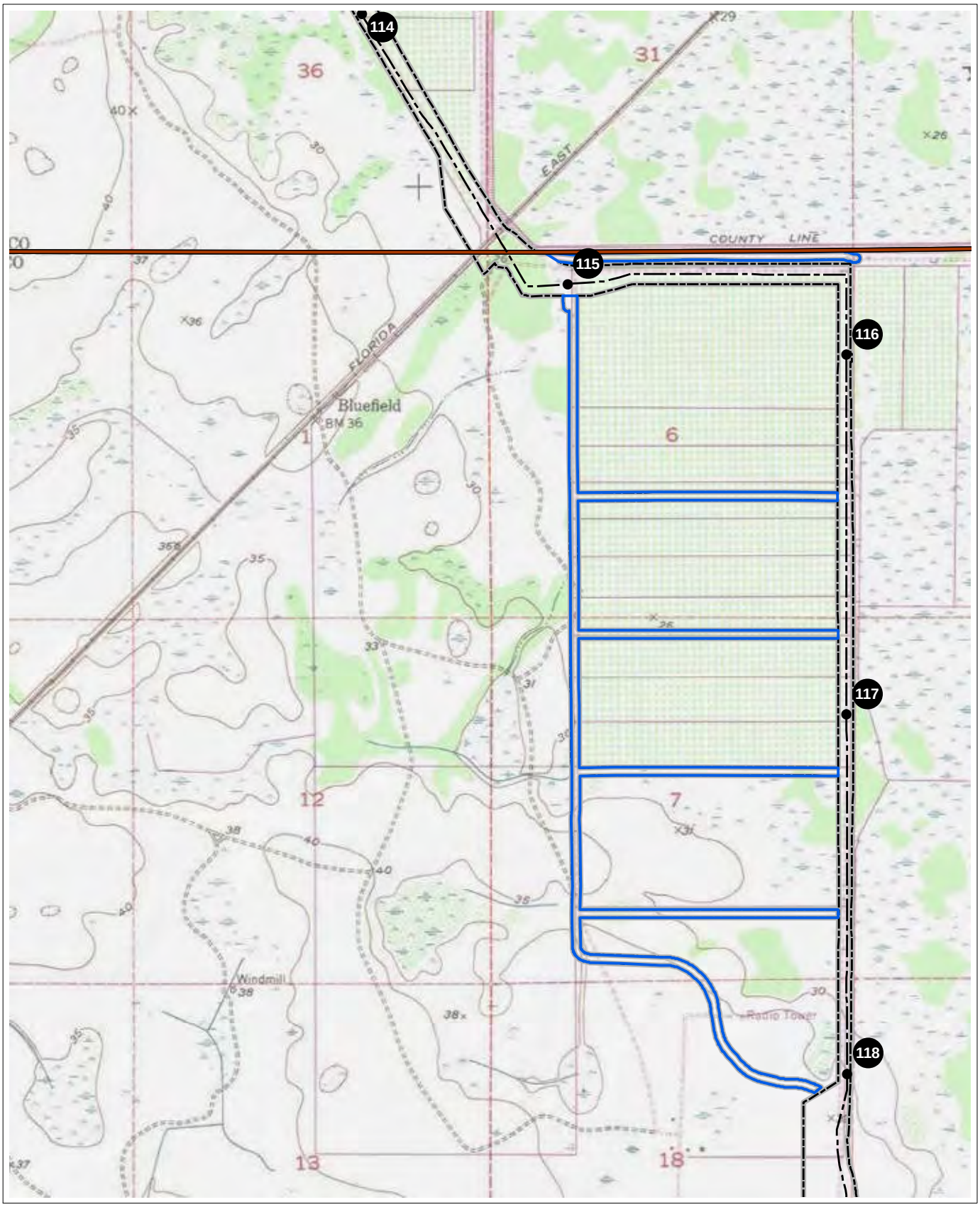

County Line
Proposed Centerline
Environmental Survey Area
Access Road ESA
Mile Post

0 1,000 2,000
Feet

FIGURE 3. (SHEET 36 of 39)
REVISED TOPOGRAPHIC MAPS

Sources: ESRI, (National Geographic Society, I-cubed), 2011; ECT, 2015.

FLORIDA SOUTHEAST CONNECTION

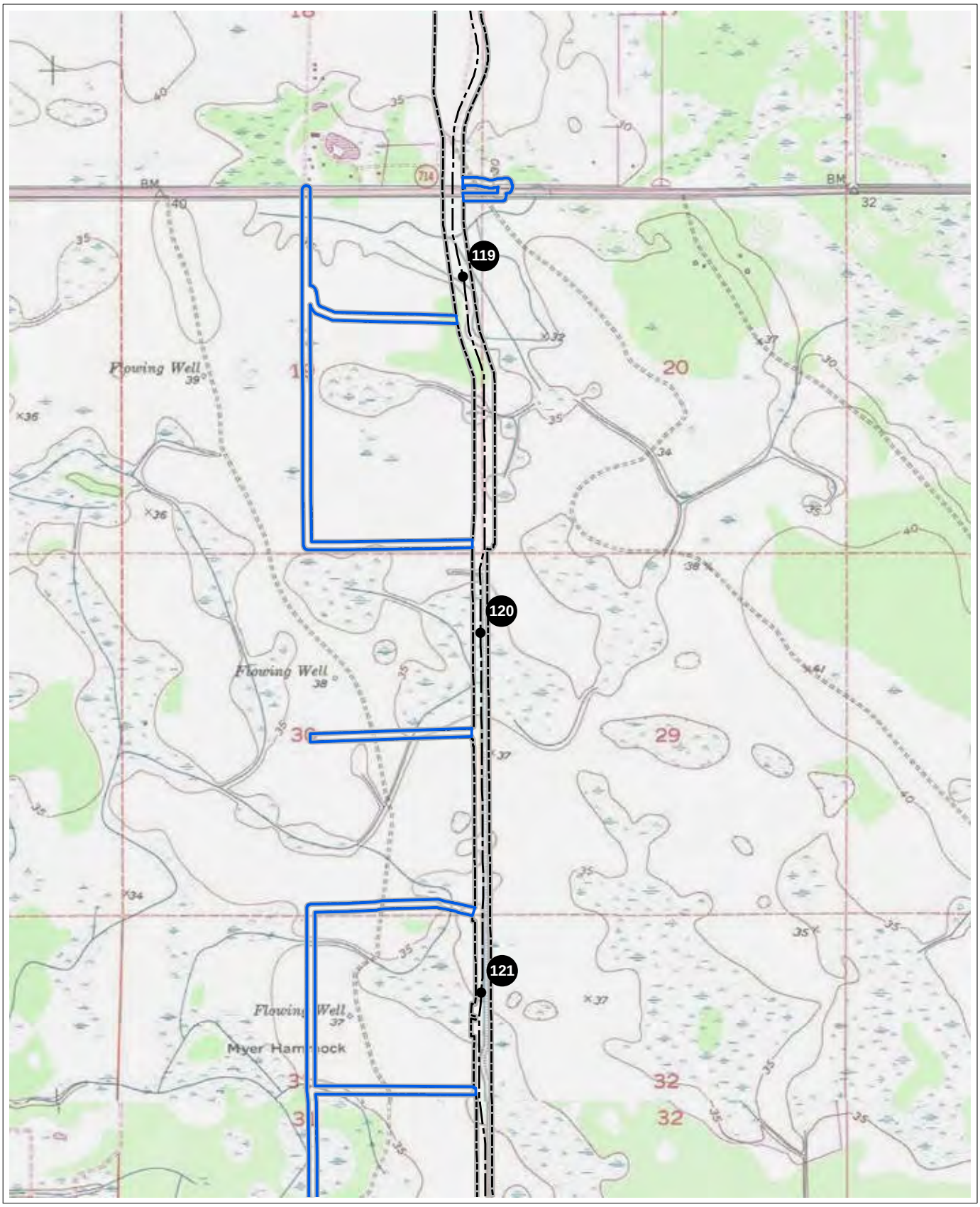

Proposed Centerline
Environmental Survey Area
Access Road ESA
Mile Post
0 1,000 2,000
Feet

FIGURE 3. (SHEET 37 of 39)
REVISED TOPOGRAPHIC MAPS

Sources: ESRI, (National Geographic Society, I-cubed), 2011; ECT, 2015.

FLORIDA SOUTHEAST CONNECTION

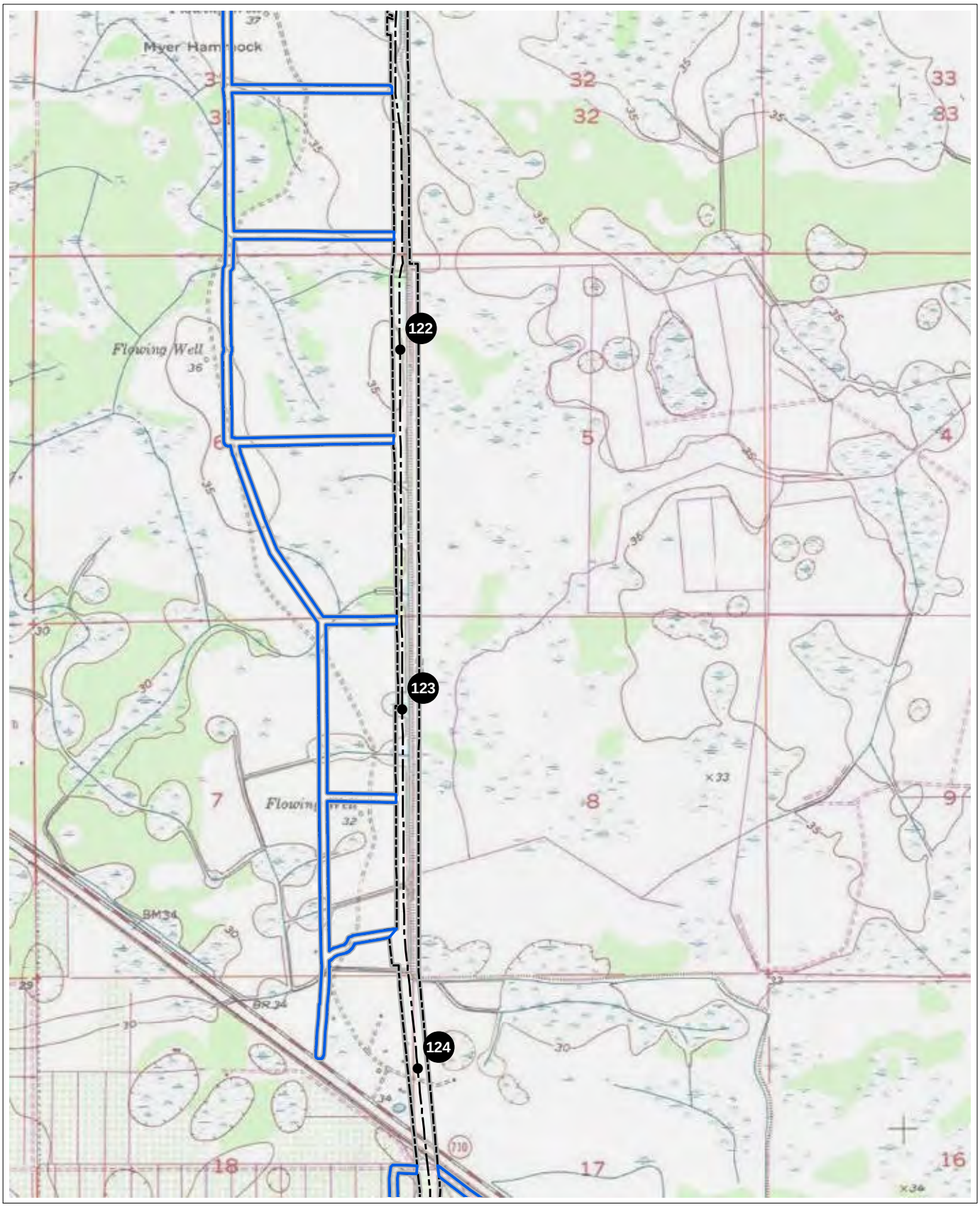

Proposed Centerline
Environmental Survey Area
Access Road ESA
Mile Post
0 1,000 2,000
Feet

FIGURE 3. (SHEET 38 of 39)
REVISED TOPOGRAPHIC MAPS

Sources: ESRI, (National Geographic Society, I-cubed), 2011; ECT, 2015.

FLORIDA SOUTHEAST CONNECTION

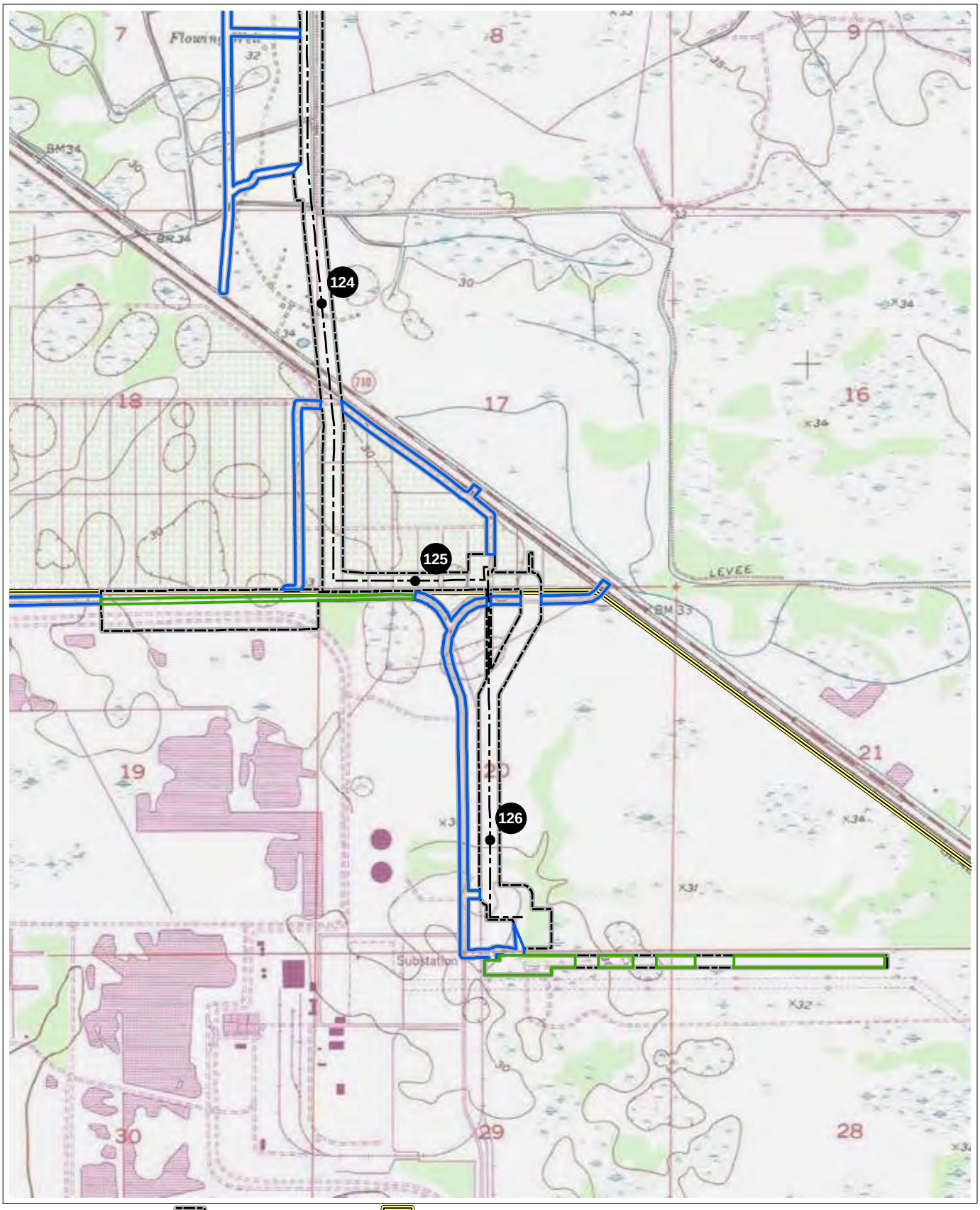

Proposed Centerline
Environmental Survey Area
Martin Plant Site
Access Road ESA
Contractor Yard
Mile Post

0 1,000 2,000
Feet

FIGURE 3. (SHEET 39 of 39)
REVISED TOPOGRAPHIC MAPS

Sources: ESRI, (National Geographic Society, I-cubed), 2011; ECT, 2015.

FLORIDA SOUTHEAST CONNECTION

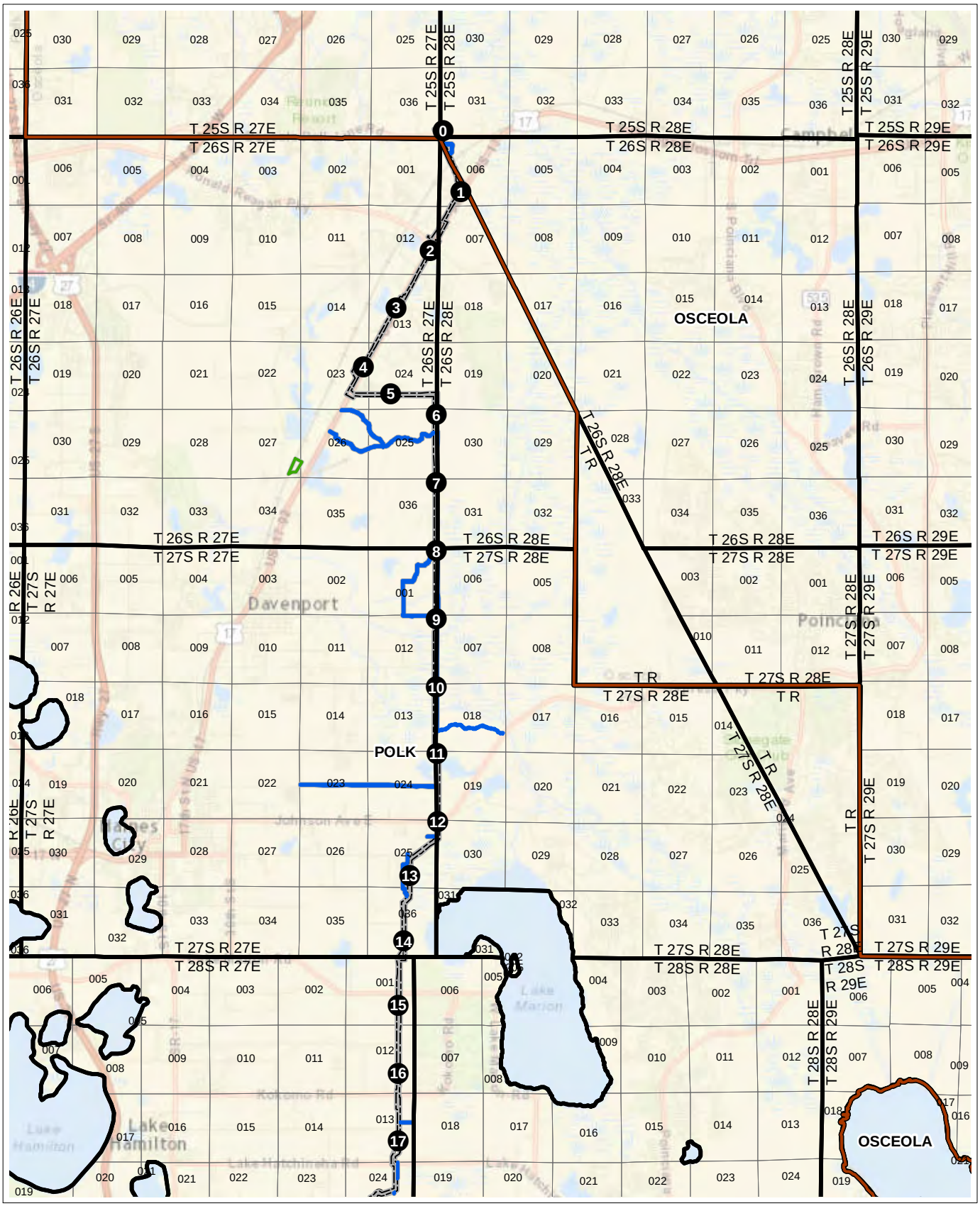

County Line
Proposed Centerline
Environmental Survey Area
Access Road ESA
Contractor Yard
Mile Post

0 1 2
Miles

FIGURE 4. (SHEET 1 of 7)
REVISED SECTION, TOWNSHIP, RANGE

Sources: ESRI, 2015; UPI, 2015; ECT, 2015.

FLORIDA SOUTHEAST CONNECTION

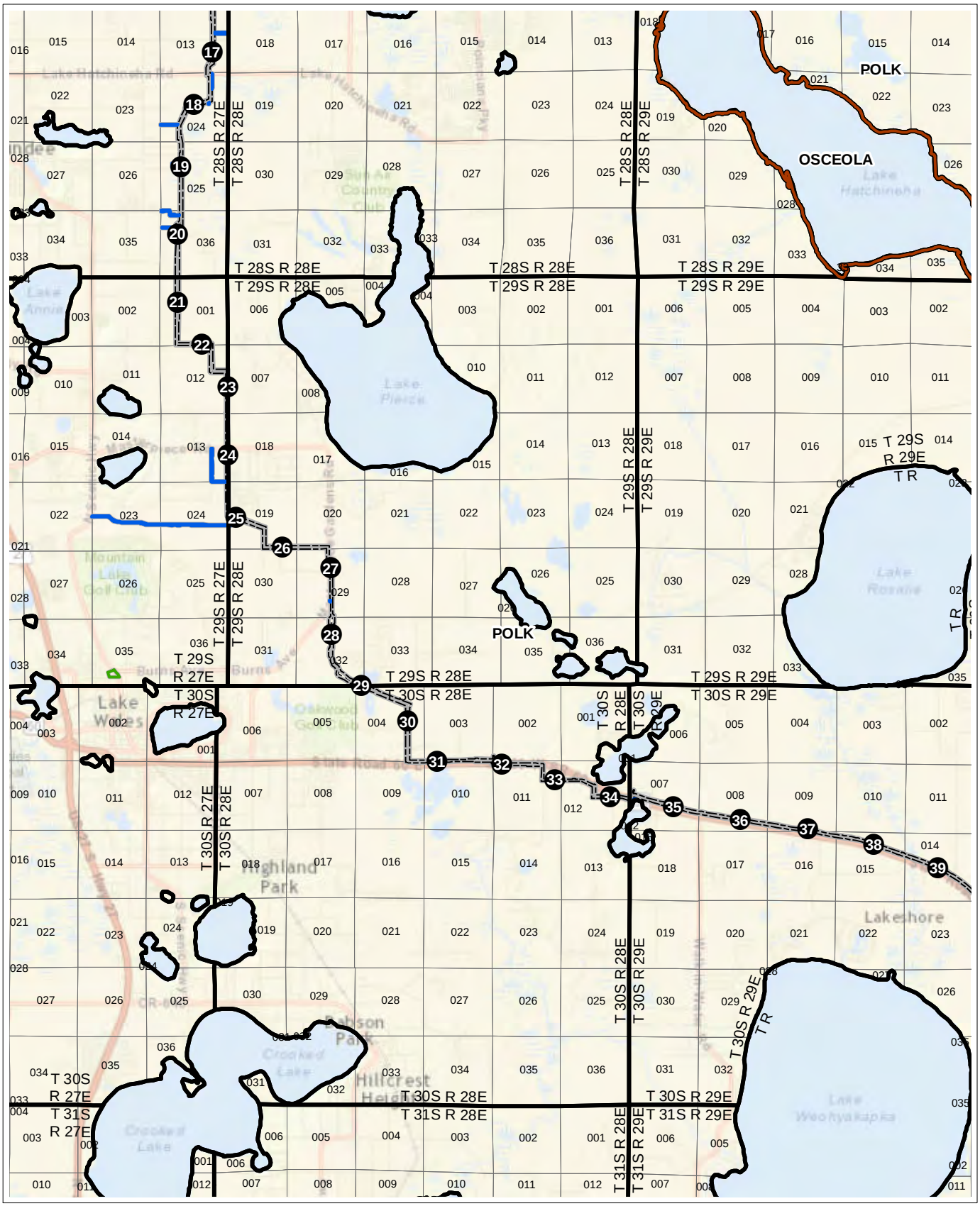

FIGURE 4. (SHEET 2 of 7)
REVISED SECTION, TOWNSHIP, RANGE

Sources: ESRI, 2015; UPI, 2015; ECT, 2015.

FLORIDA SOUTHEAST CONNECTION

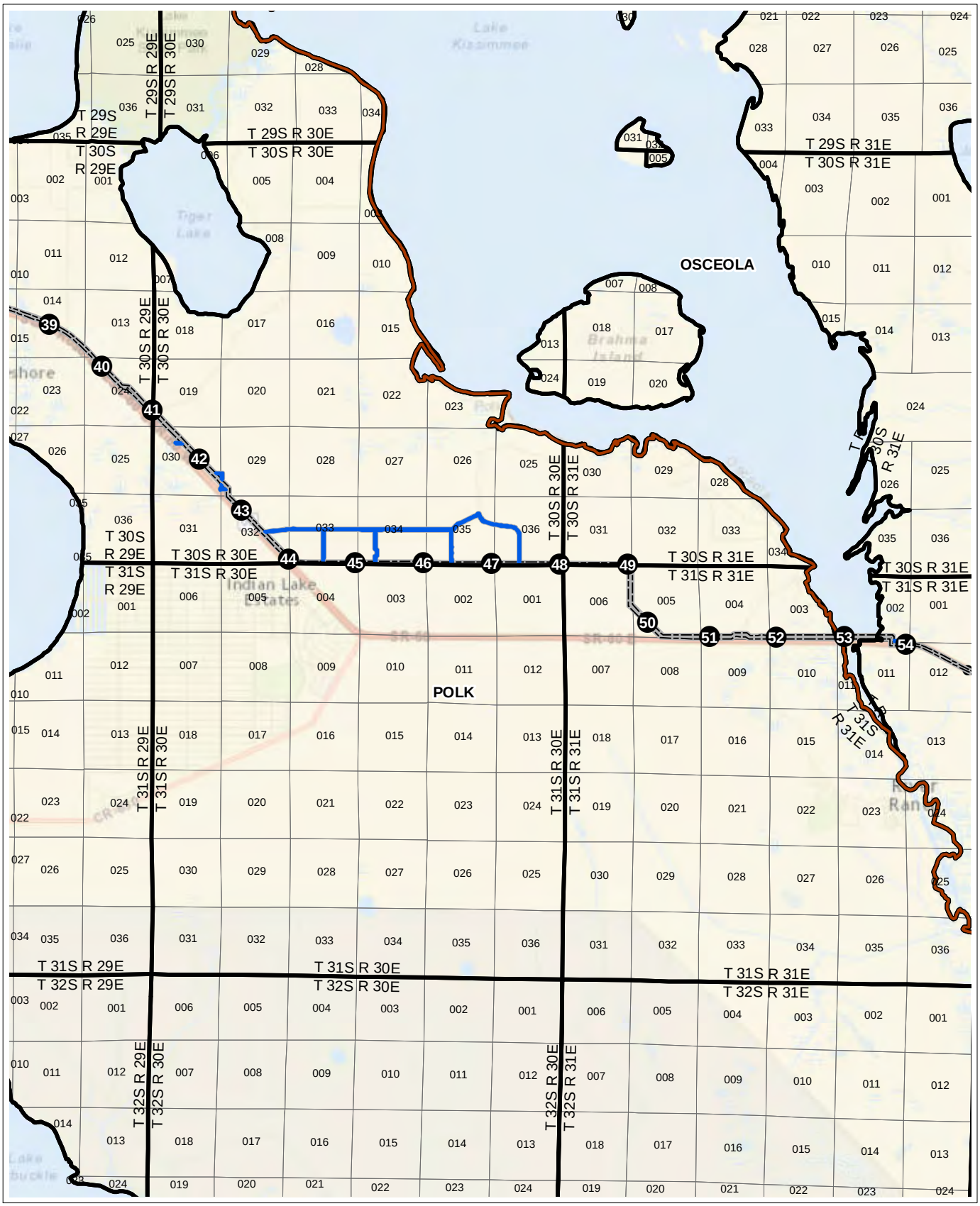

County Line
Proposed Centerline
Environmental Survey Area
Access Road ESA
Mile Post
0 1 2
Miles

FIGURE 4. (SHEET 3 of 7)
REVISED SECTION, TOWNSHIP, RANGE

Sources: ESRI, 2015; UPI, 2015; ECT, 2015.

FLORIDA SOUTHEAST CONNECTION

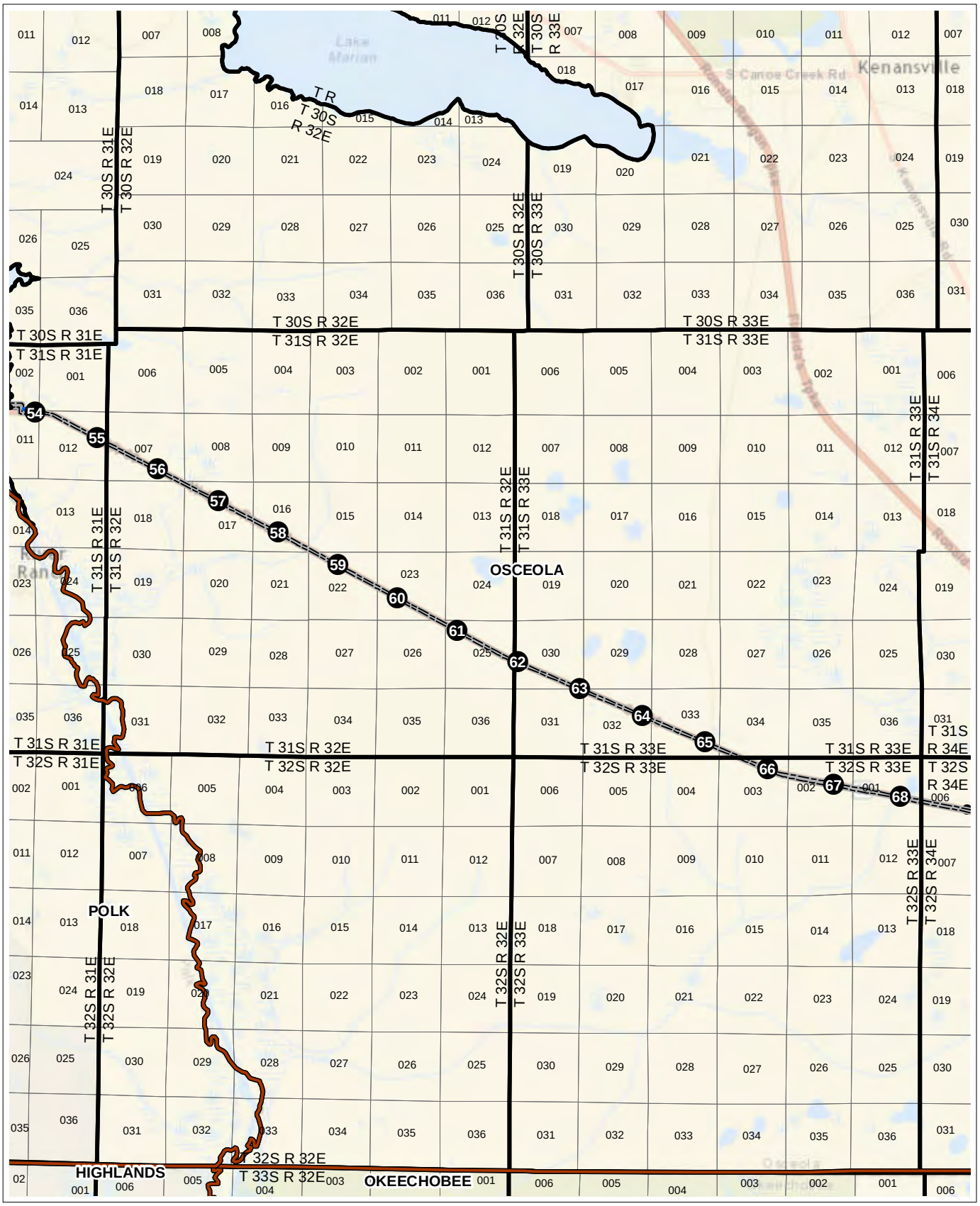

County Line
Proposed Centerline
Environmental Survey Area
Access Road ESA
Mile Post
0 1 2
Miles

FIGURE 4. (SHEET 4 of 7)
REVISED SECTION, TOWNSHIP, RANGE

Sources: ESRI, 2015; UPI, 2015; ECT, 2015.

FLORIDA SOUTHEAST CONNECTION

County Line
Proposed Centerline
Environmental Survey Area
Access Road ESA
Contractor Yard
Mile Post

0 1 2
Miles

FIGURE 4. (SHEET 5 of 7)
REVISED SECTION, TOWNSHIP, RANGE

Sources: ESRI, 2015; UPI, 2015; ECT, 2015.

FLORIDA SOUTHEAST CONNECTION

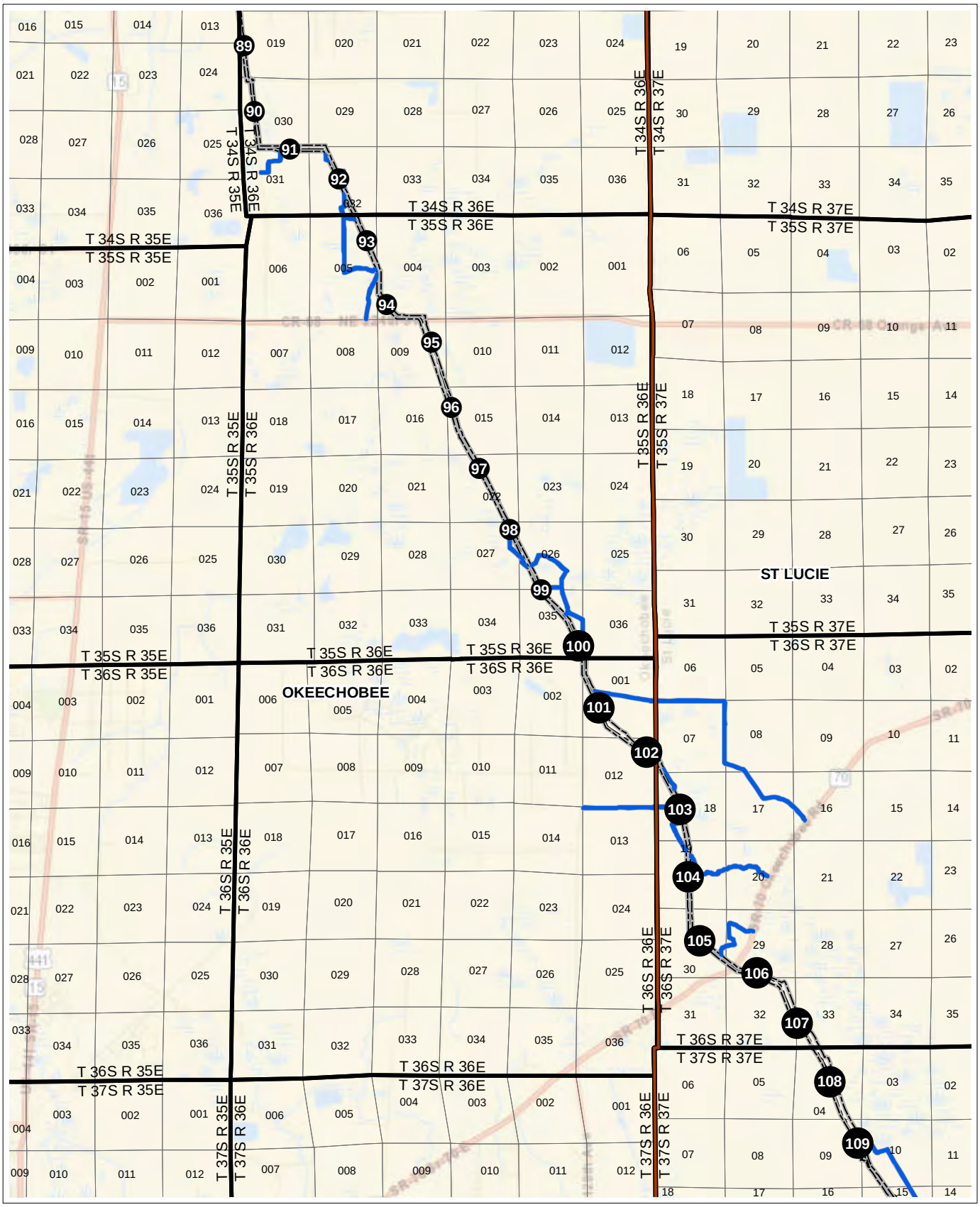

County Line
Proposed Centerline
Environmental Survey Area
Access Road ESA
1 Mile Post
0 1 2
Miles

FIGURE 4. (SHEET 6 of 7)
REVISED SECTION, TOWNSHIP, RANGE

Sources: ESRI, 2015; UPI, 2015; ECT, 2015.

FLORIDA SOUTHEAST CONNECTION

County Line
Proposed Centerline
Environmental Survey Area
Martin Plant Site
Access Road ESA
Contractor Yard
Mile Post

0 1 2
Miles

FIGURE 4. (SHEET 7 of 7)
REVISED SECTION, TOWNSHIP, RANGE

Sources: ESRI, 2015; UPI, 2015; ECT, 2015.

FLORIDA SOUTHEAST CONNECTION

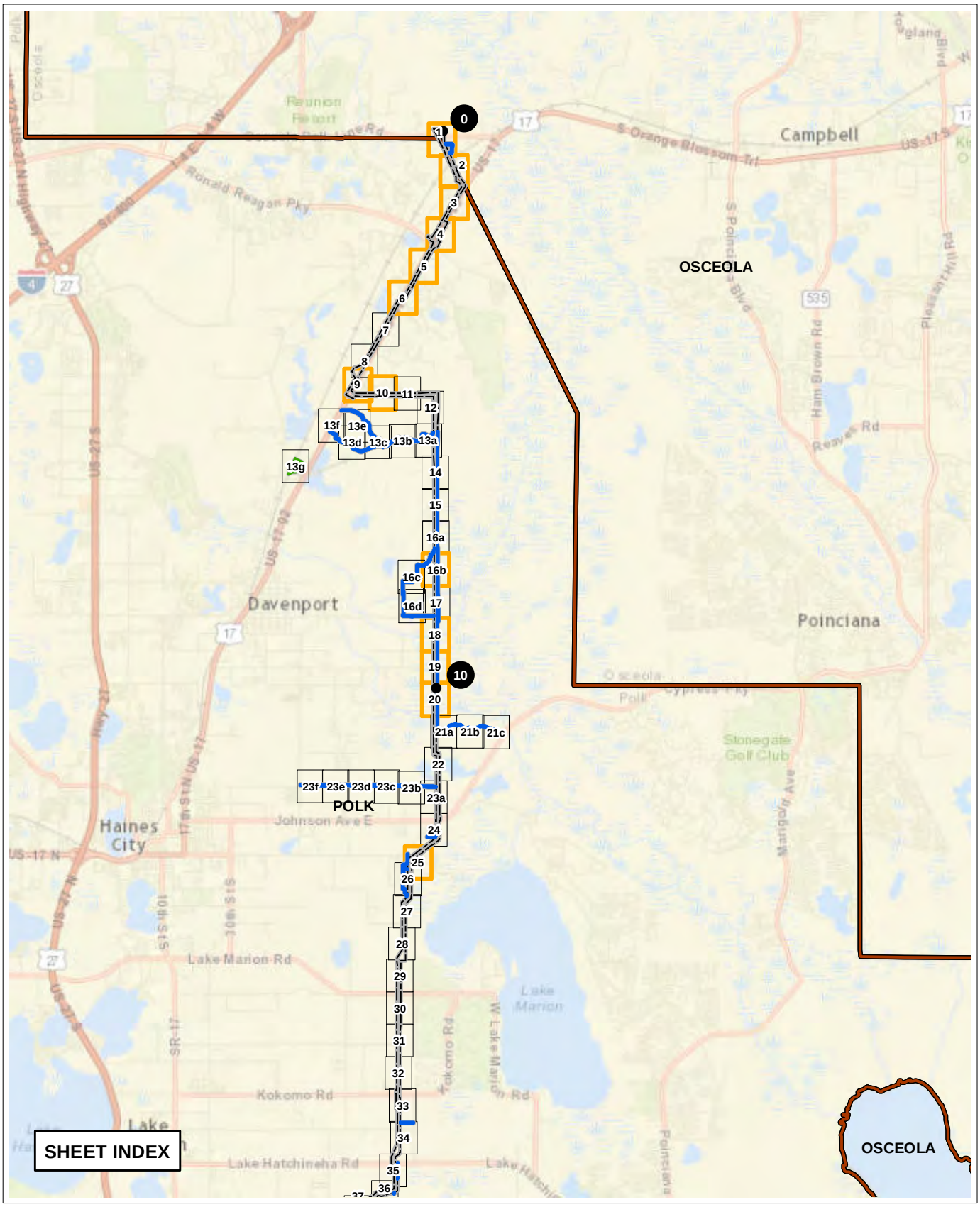

County Line
Environmental Survey Area
Map Pages
Updated Map Pages
Access Road ESA
Contractor Yard
Mile Post

0 1 2
Miles

FIGURE 5. (SHEET 1 of 7)
REVISED IMPACT MAP SERIES OVERVIEW

Sources: ESRI, 2015; UPI, 2015; ECT, 2015.

FLORIDA SOUTHEAST CONNECTION

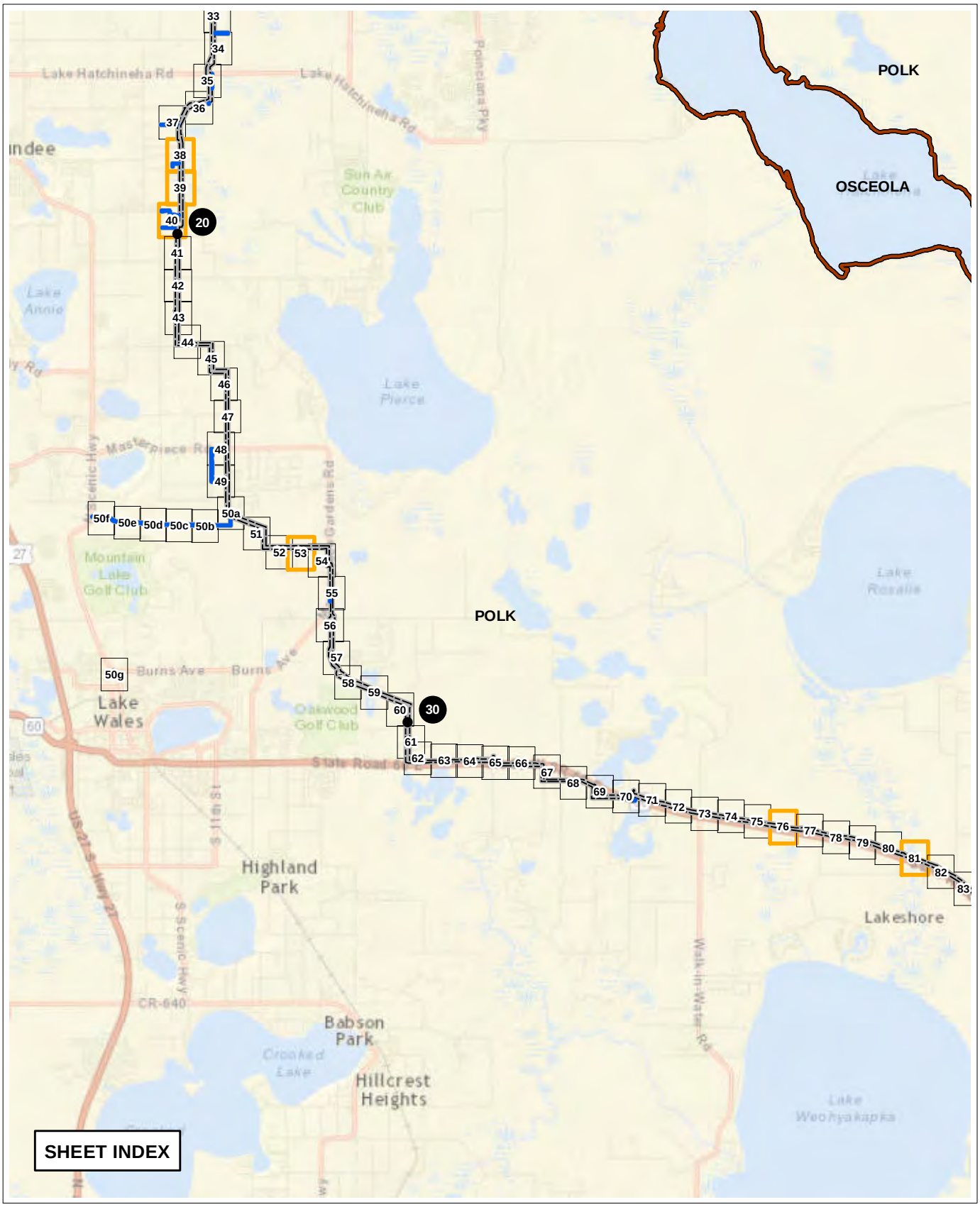

County Line
Environmental Survey Area
Map Pages
Updated Map Pages
Access Road ESA
Contractor Yard
Mile Post
0 1 2 Miles

FIGURE 5. (SHEET 2 of 7)
REVISED IMPACT MAP SERIES OVERVIEW

Sources: ESRI, 2015; UPI, 2015; ECT, 2015.

FLORIDA SOUTHEAST CONNECTION

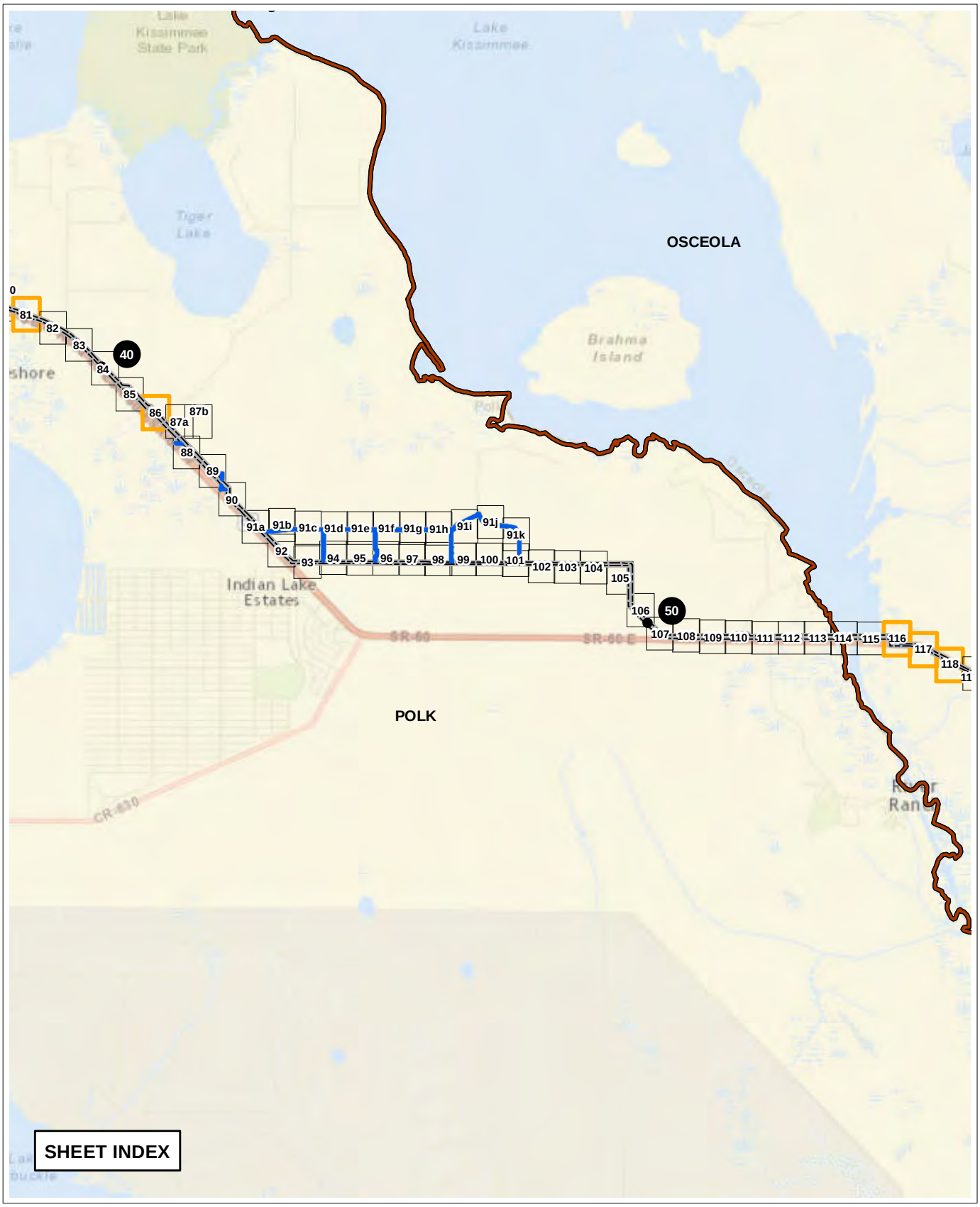

County Line
Environmental Survey Area
Map Pages
Updated Map Pages
Access Road ESA
Mile Post

0 1 2
Miles

FIGURE 5. (SHEET 3 of 7)
REVISED IMPACT MAP SERIES OVERVIEW

Sources: ESRI, 2015; UPI, 2015; ECT, 2015.

FLORIDA SOUTHEAST CONNECTION

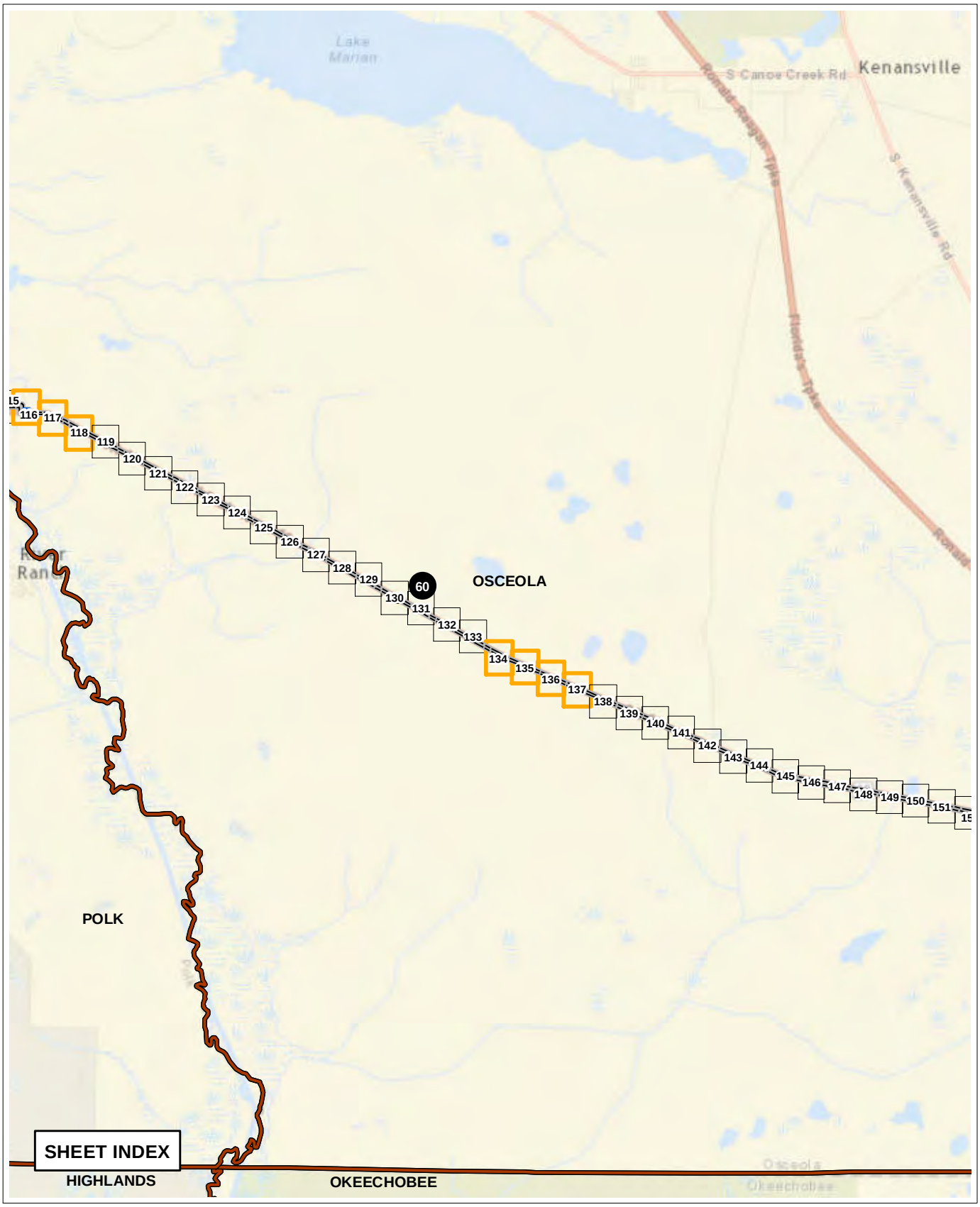

County Line
Environmental Survey Area
Map Pages
Updated Map Pages
Access Road ESA
Mile Post

0 1 2
Miles

FIGURE 5. (SHEET 4 of 7)
REVISED IMPACT MAP SERIES OVERVIEW

Sources: ESRI, 2015; UPI, 2015; ECT, 2015.

FLORIDA SOUTHEAST CONNECTION

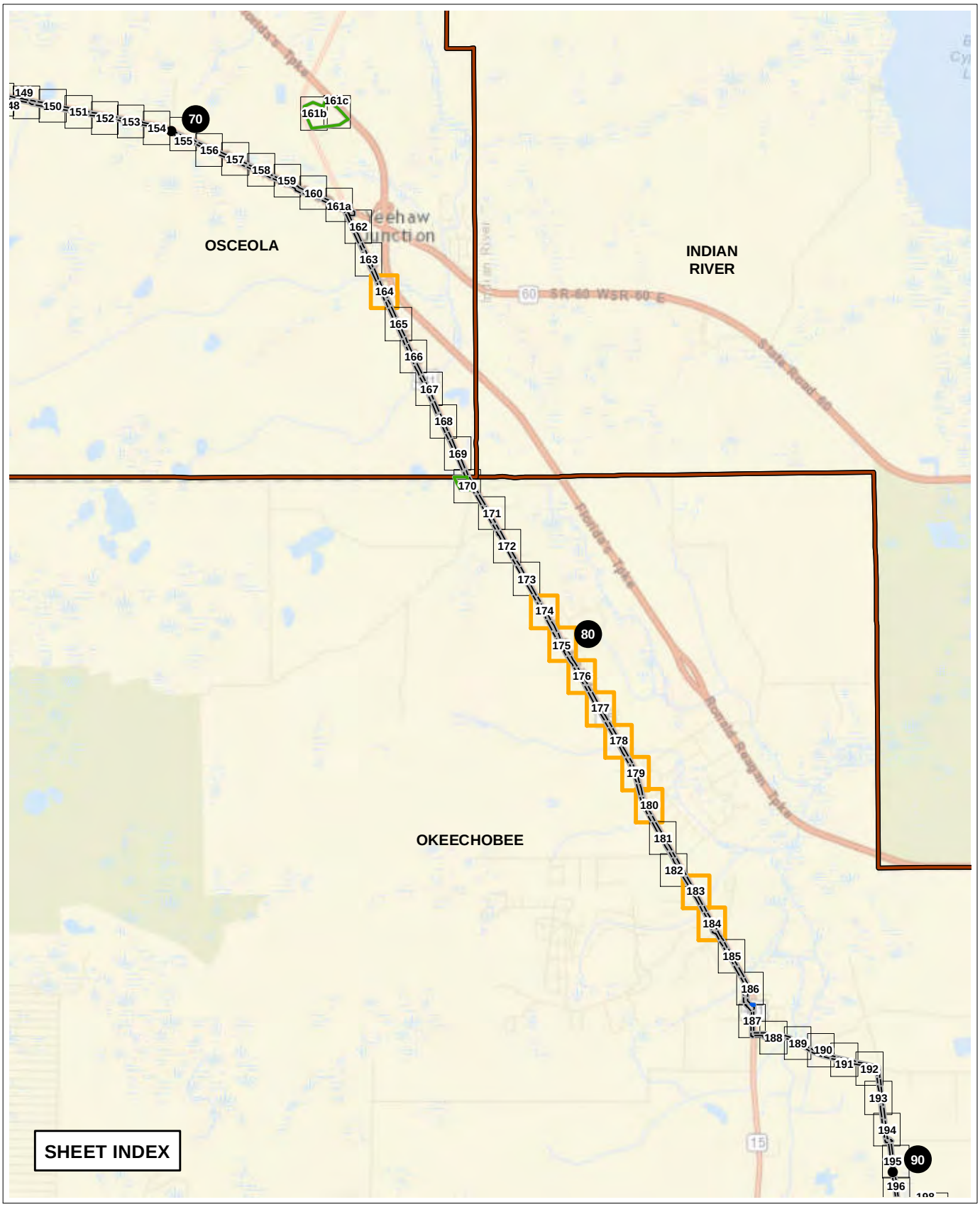

County Line
Environmental Survey Area
Map Pages
Updated Map Pages
Access Road ESA
Contractor Yard
Mile Post

0 1 2
Miles

FIGURE 5. (SHEET 5 of 7)
REVISED IMPACT MAP SERIES OVERVIEW

Sources: ESRI, 2015; UPI, 2015; ECT, 2015.

FLORIDA SOUTHEAST CONNECTION

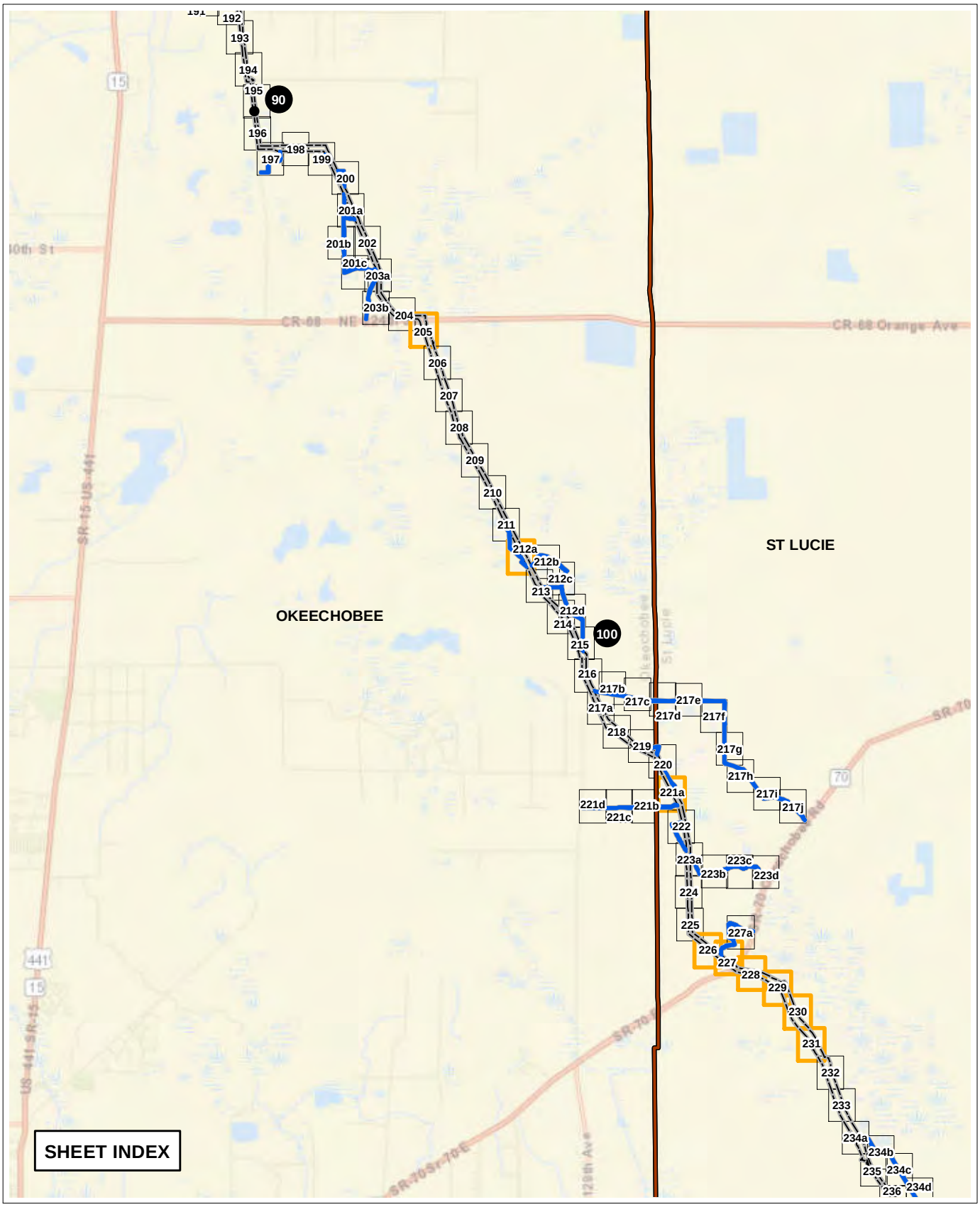

County Line
Environmental Survey Area
Map Pages
Updated Map Pages
Access Road ESA
Mile Post
0 1 2
Miles

FIGURE 5. (SHEET 6 of 7)
REVISED IMPACT MAP SERIES OVERVIEW

Sources: ESRI, 2015; UPI, 2015; ECT, 2015.

FLORIDA SOUTHEAST CONNECTION

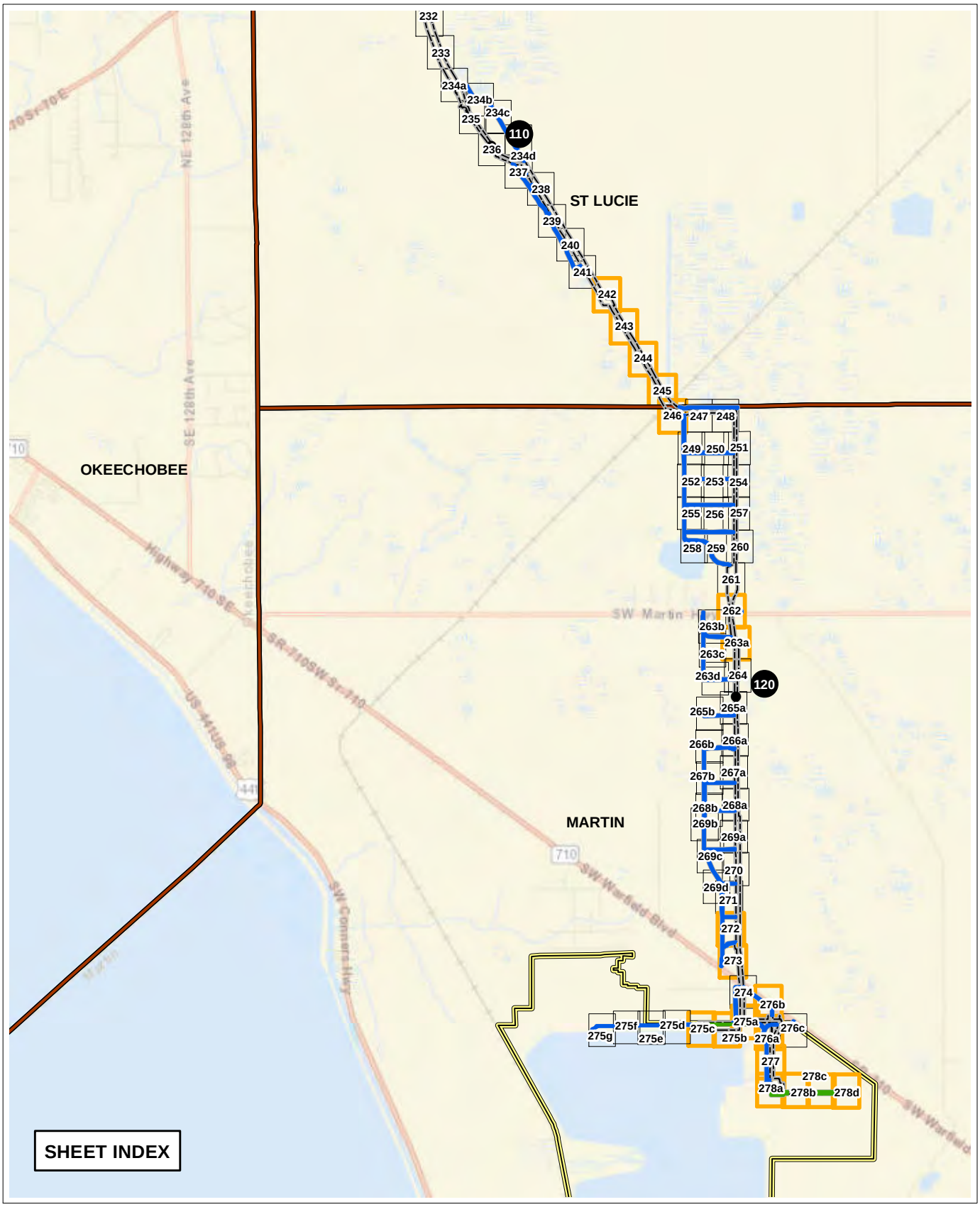

County Line
Environmental Survey Area
Map Pages
Updated Map Pages
Access Road ESA
Contractor Yard
Martin Plant Site
Mile Post

0 1 2
Miles

FIGURE 5. (SHEET 7 of 7)
REVISED IMPACT MAP SERIES OVERVIEW

Sources: ESRI, 2015; UPI, 2015; ECT, 2015.

FLORIDA SOUTHEAST CONNECTION

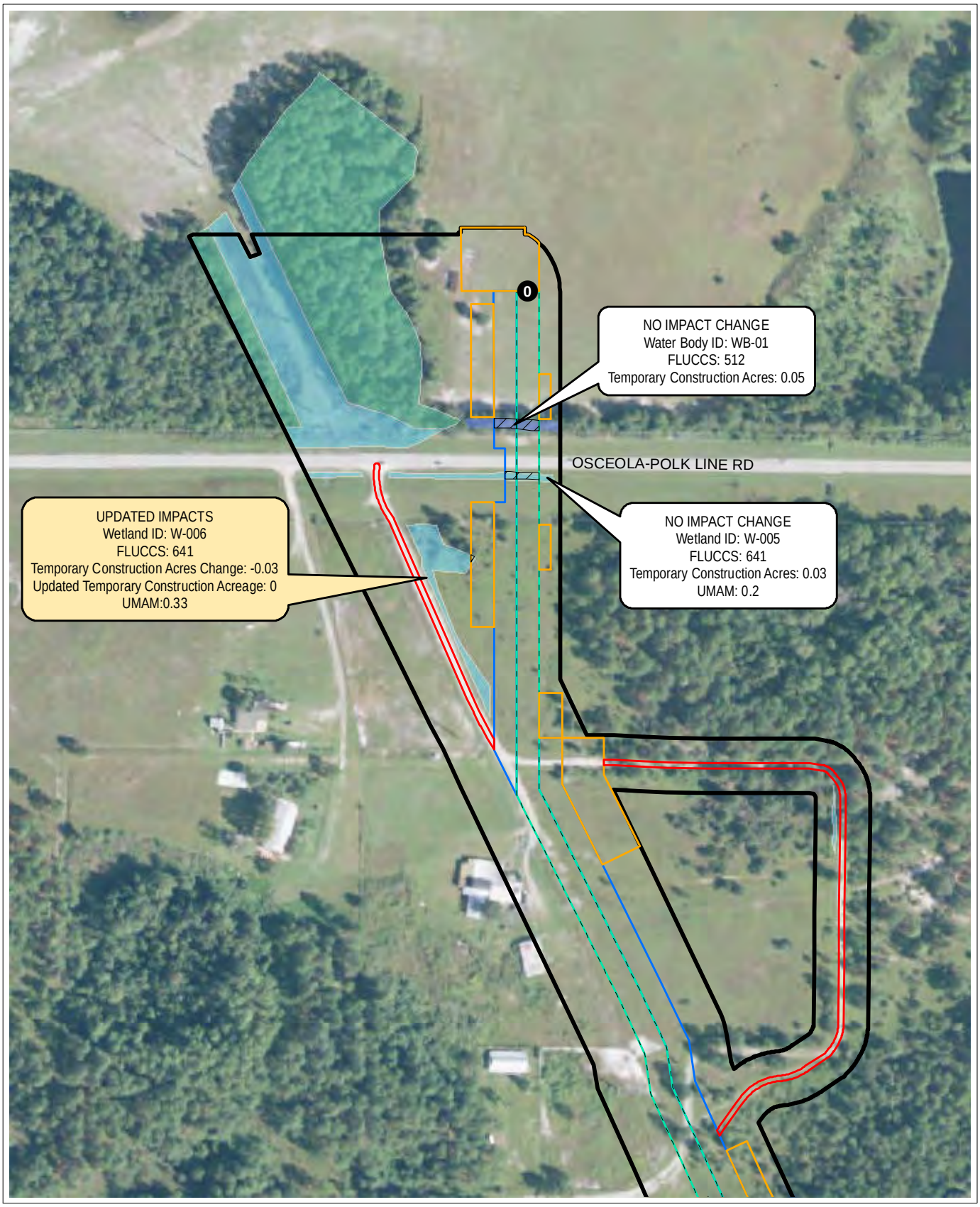

Environmental Survey Area
Temporary Impact
Permanent Impact
Waterbody
Forested Wetland
Non-Forested Wetland
Access
Workspace
Maintenance Corridor
Temporary Easement

0 150 300
Feet

FIGURE 5. (SHEET 1)
IMPACTS MAP

Note: Wetland Impacts of Less Than 0.01 Acre Are Shown As 0 In the Labels

Mile Post
Gopher Tortoise Burrow
Other Listed Species

Sources: USDA, 2013; UPI, 2015; ECT, 2015.

FLORIDA SOUTHEAST CONNECTION

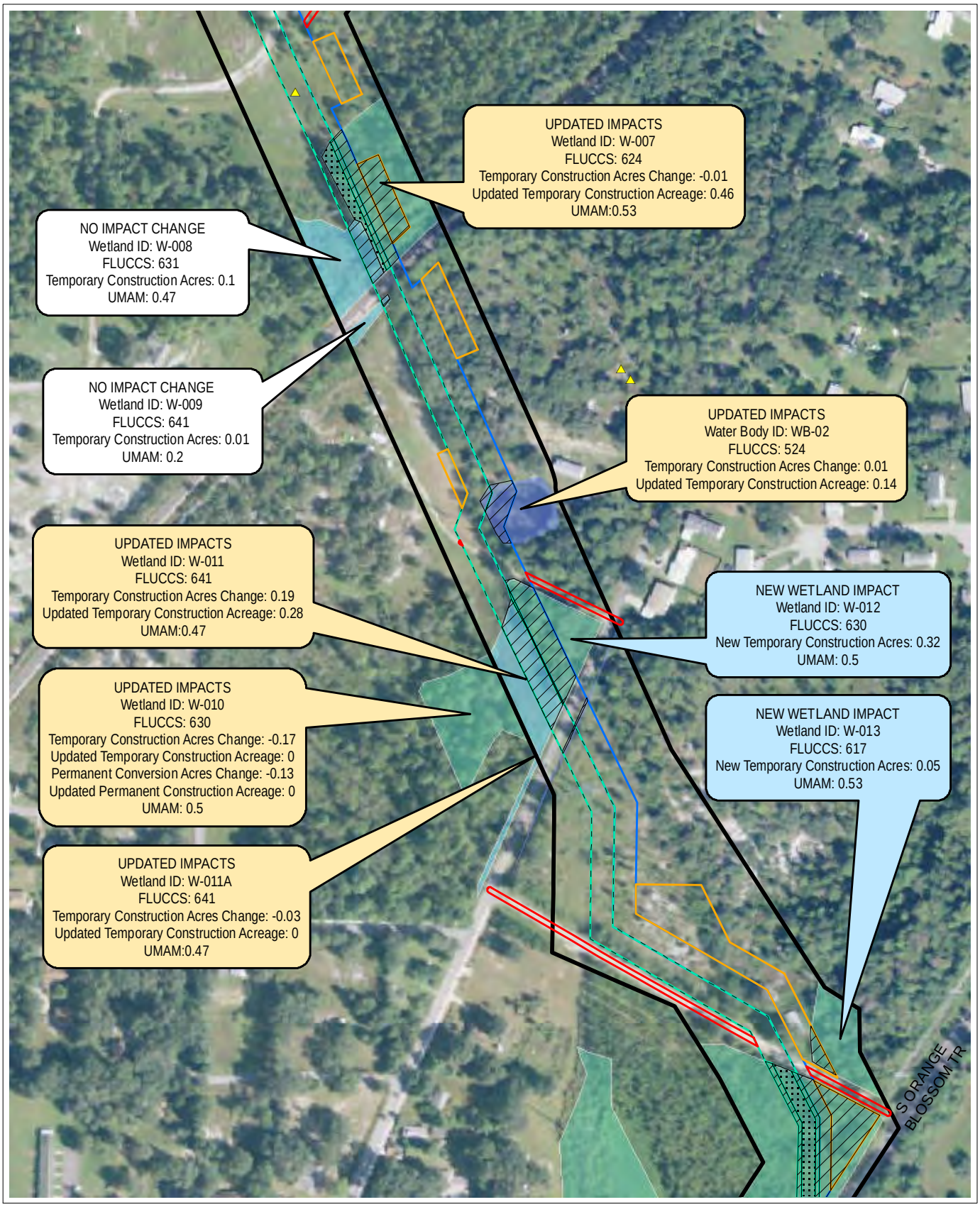

Environmental Survey Area
Temporary Impact
Permanent Impact
Waterbody
Forested Wetland
Non-Forested Wetland
Access
Workspace
Permanent Easement
Maintenance Corridor
Temporary Easement

0 150 300
Feet

FIGURE 5. (SHEET 2)
IMPACTS MAP

Note: Wetland Impacts of Less Than 0.01 Acre Are Shown As 0 In the Labels

Mile Post
Gopher Tortoise Burrow
Other Listed Species

Sources: USDA, 2013; UPI, 2015; ECT, 2015.

FLORIDA SOUTHEAST CONNECTION

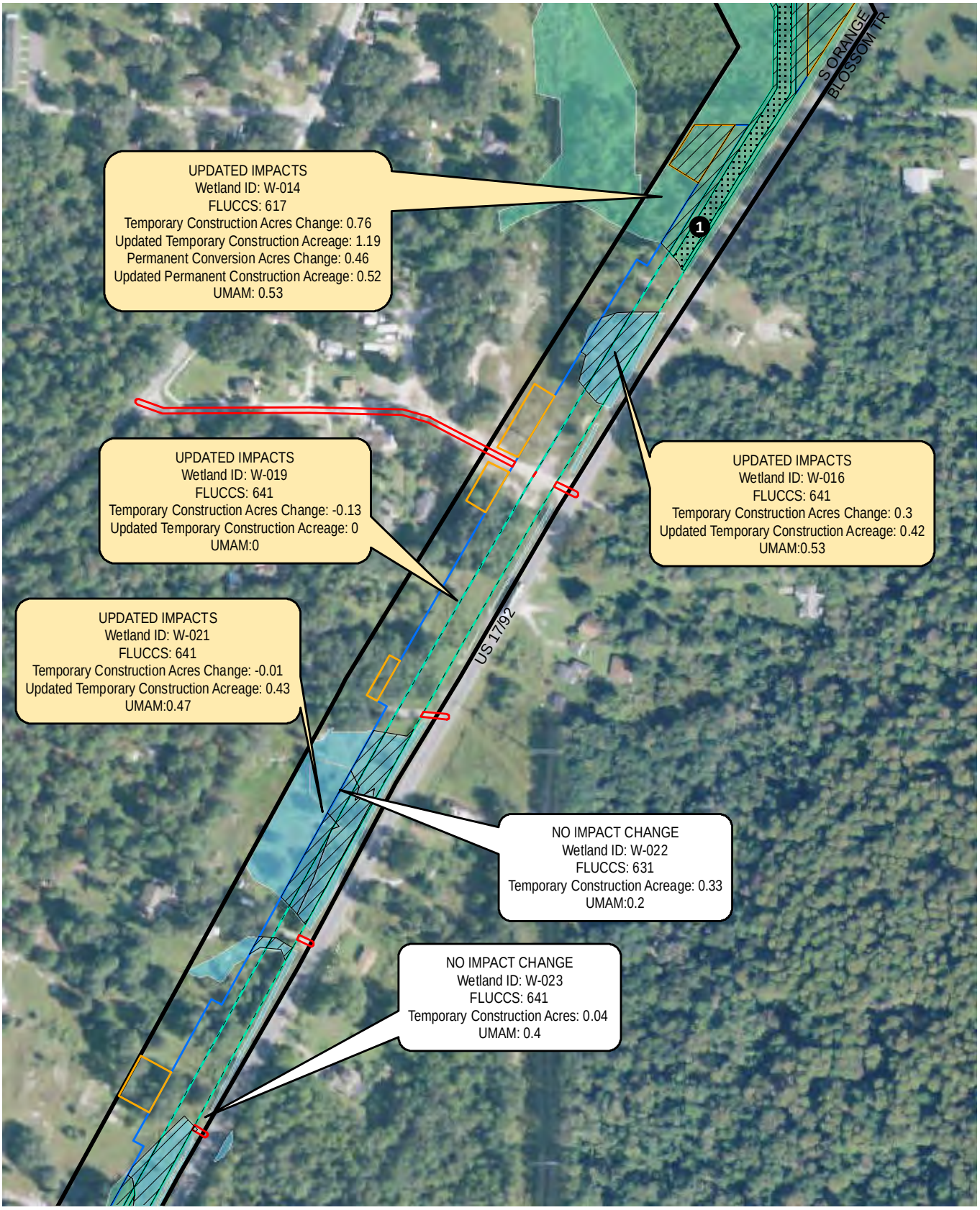

Environmental Survey Area
Temporary Impact
Permanent Impact
Waterbody
Forested Wetland
Non-Forested Wetland
Access
Workspace
Permanent Easement
Maintenance Corridor
Temporary Easement

0 150 300
Feet

FIGURE 5. (SHEET 3)
IMPACTS MAP

Note: Wetland Impacts of Less Than 0.01 Acre Are Shown As 0 In the Labels

1 Mile Post
Gopher Tortoise Burrow
Other Listed Species

Sources: USDA, 2013; UPI, 2015; ECT, 2015.

FLORIDA SOUTHEAST CONNECTION

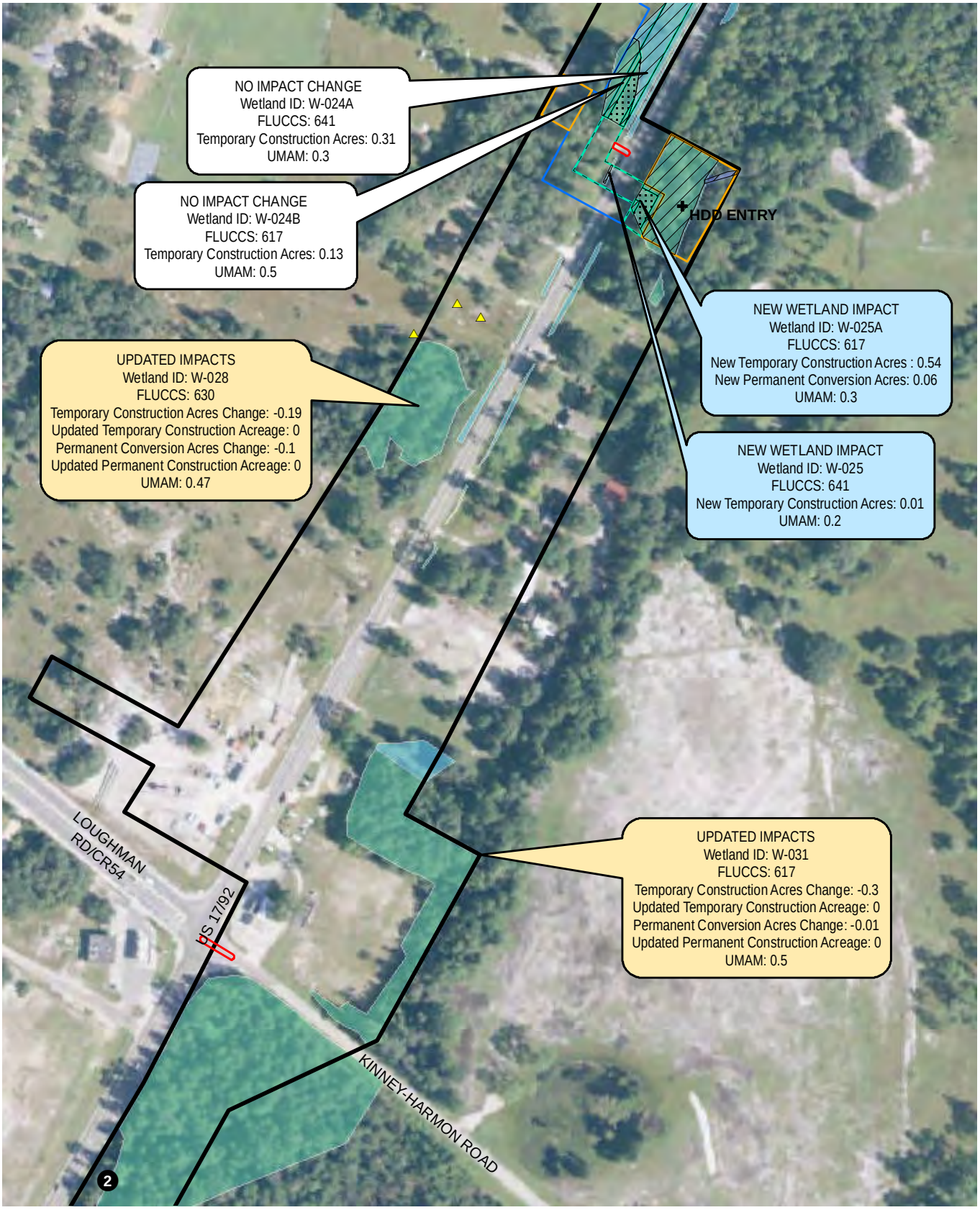

Environmental Survey Area
Temporary Impact
Permanent Impact
Waterbody
Forested Wetland
Non-Forested Wetland
Access
Workspace
Permanent Easement
Maintenance Corridor
Temporary Easement

0 150 300
Feet

FIGURE 5. (SHEET 4)
IMPACTS MAP

Note: Wetland Impacts of Less Than 0.01 Acre Are Shown As 0 In the Labels

Mile Post
Gopher Tortoise Burrow
Other Listed Species

Sources: USDA, 2013; UPI, 2015; ECT, 2015.

FLORIDA SOUTHEAST CONNECTION

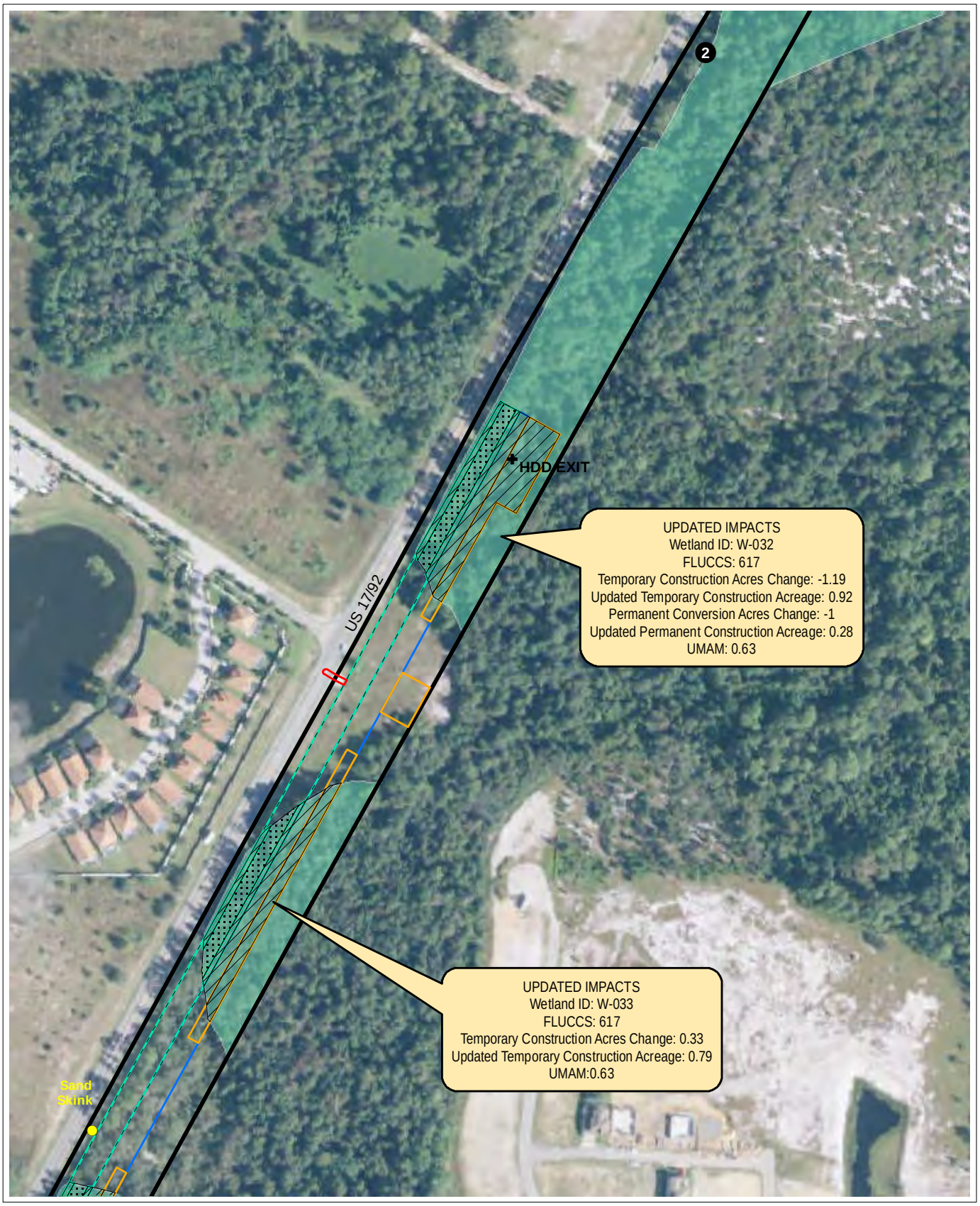

Environmental Survey Area
Temporary Impact
Permanent Impact
Waterbody
Forested Wetland
Non-Forested Wetland
Access
Workspace
Permanent Easement
Maintenance Corridor
Temporary Easement

0 150 300
Feet

FIGURE 5. (SHEET 5)
IMPACTS MAP

Note: Wetland Impacts of Less Than 0.01 Acre Are Shown As 0 In the Labels

1 Mile Post
Gopher Tortoise Burrow
Other Listed Species

Sources: USDA, 2013; UPI, 2015; ECT, 2015.

FLORIDA SOUTHEAST CONNECTION

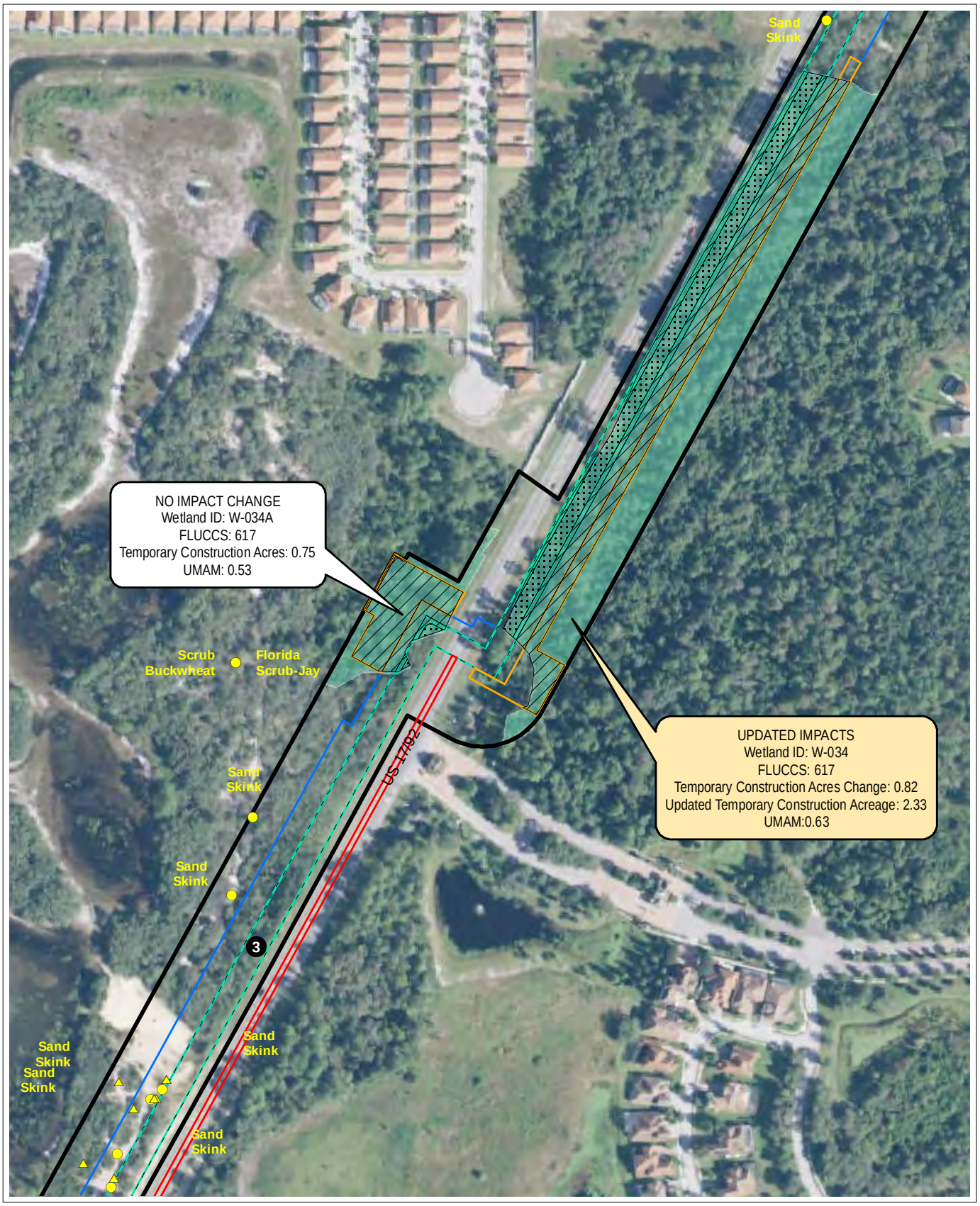

Environmental Survey Area
Temporary Impact
Permanent Impact
Waterbody
Forested Wetland
Non-Forested Wetland
Access
Workspace
Permanent Easement
Maintenance Corridor
Temporary Easement

0 150 300
Feet

FIGURE 5. (SHEET 6)
IMPACTS MAP

Note: Wetland Impacts of Less Than 0.01 Acre Are Shown As 0 In the Labels

Mile Post
Gopher Tortoise Burrow
Other Listed Species

Sources: USDA, 2013; UPI, 2015; ECT, 2015.

FLORIDA SOUTHEAST CONNECTION

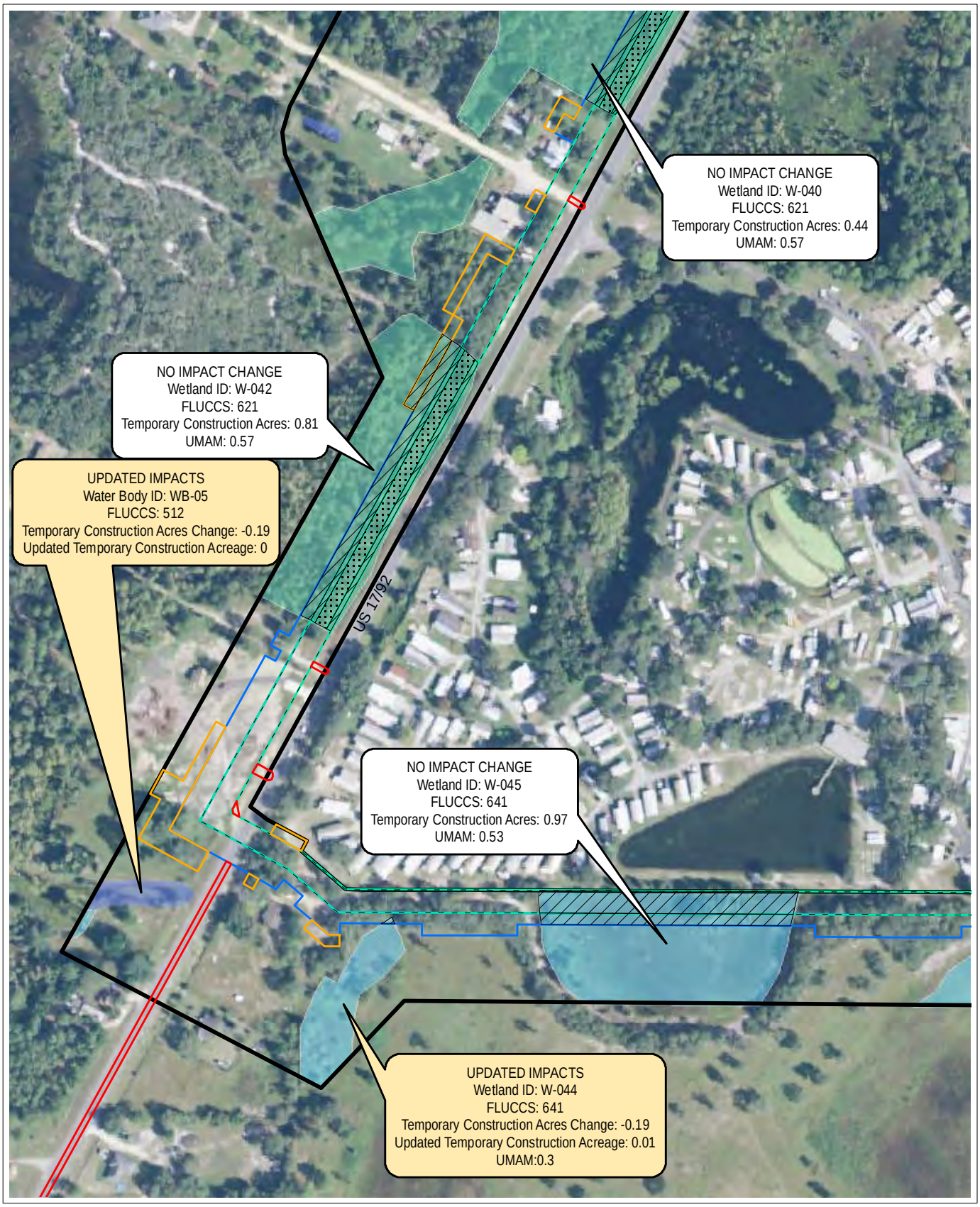

Environmental Survey Area
Temporary Impact
Permanent Impact
Waterbody
Forested Wetland
Non-Forested Wetland
Access
Workspace
Permanent Easement
Maintenance Corridor
Temporary Easement

0 150 300
Feet

FIGURE 5. (SHEET 9)
IMPACTS MAP

Note: Wetland Impacts of Less Than 0.01 Acre Are Shown As 0 In the Labels

Mile Post
Gopher Tortoise Burrow
Other Listed Species

Sources: USDA, 2013; UPI, 2015; ECT, 2015.

FLORIDA SOUTHEAST CONNECTION

Environmental Survey Area
Temporary Impact
Permanent Impact
Waterbody
Forested Wetland
Non-Forested Wetland
Maintenance Corridor
Temporary Easement

0 150 300
Feet

FIGURE 5. (SHEET 10)
IMPACTS MAP

Note: Wetland Impacts of Less Than 0.01 Acre Are Shown As 0 In the Labels

Mile Post
Gopher Tortoise Burrow
Other Listed Species

Sources: USDA, 2013; UPI, 2015; ECT, 2015.

FLORIDA SOUTHEAST CONNECTION

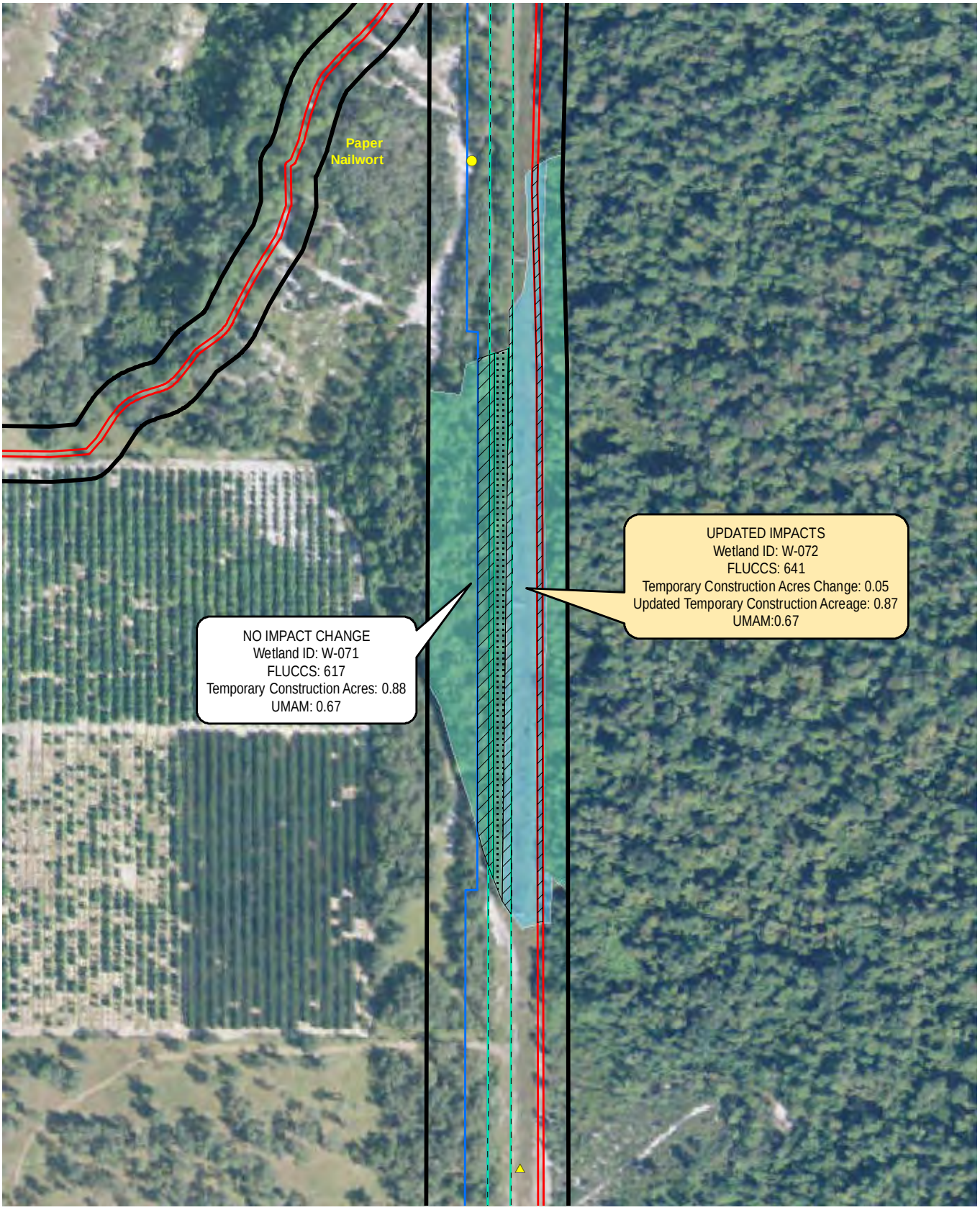

Environmental Survey Area
Temporary Impact
Permanent Impact
Waterbody
Forested Wetland
Non-Forested Wetland
Access
Permanent Easement
Maintenance Corridor
Temporary Easement

0 150 300
Feet

FIGURE 5. (SHEET 16b)
IMPACTS MAP

Note: Wetland Impacts of Less Than 0.01 Acre Are Shown As 0 In the Labels

Mile Post
Gopher Tortoise Burrow
Other Listed Species

Sources: USDA, 2013; UPI, 2015; ECT, 2015.

FLORIDA SOUTHEAST CONNECTION

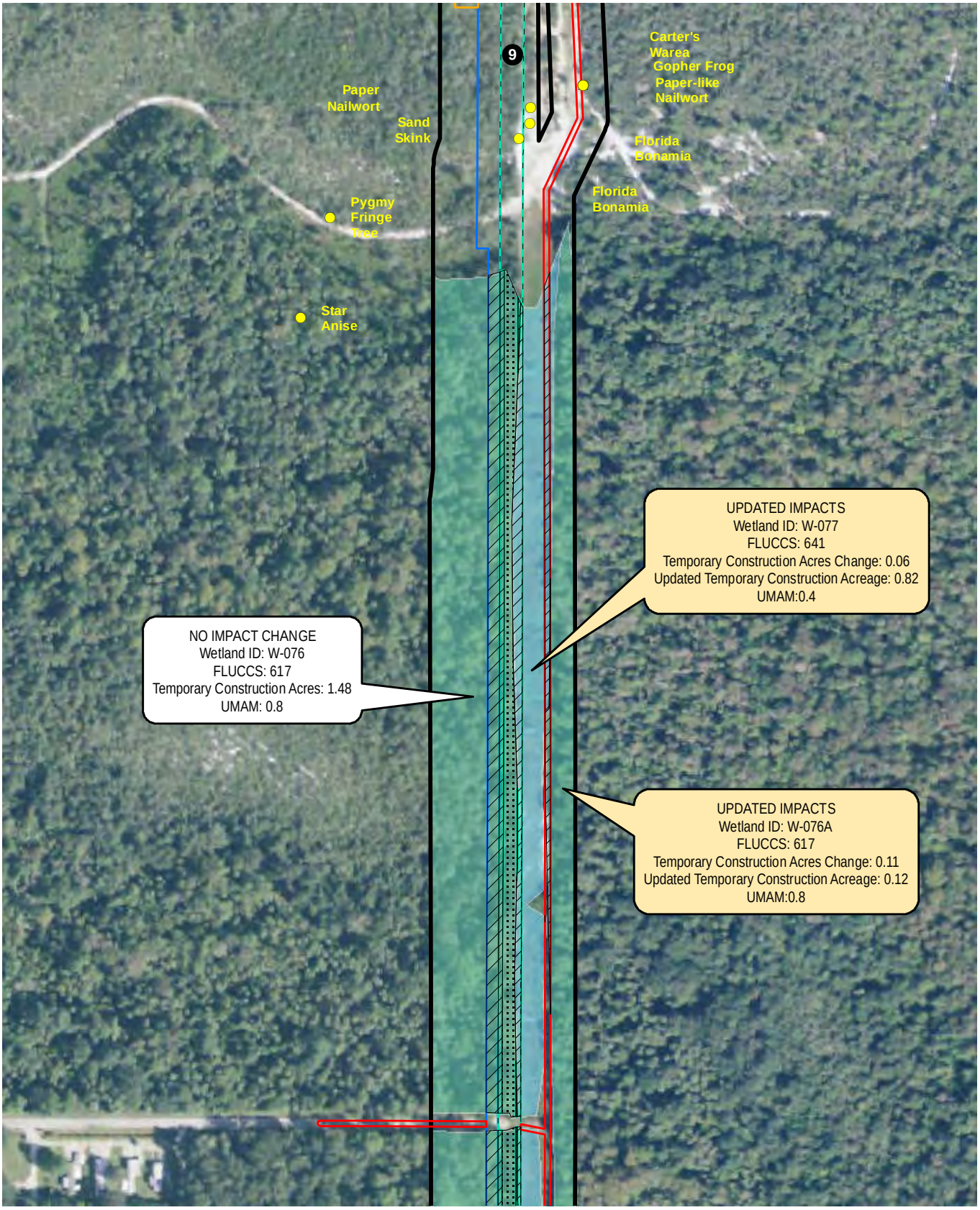

Environmental Survey Area
Temporary Impact
Permanent Impact
Waterbody
Forested Wetland
Non-Forested Wetland
Access
Workspace
Permanent Easement
Maintenance Corridor
Temporary Easement

0 150 300
Feet

FIGURE 5. (SHEET 18)
IMPACTS MAP

Note: Wetland Impacts of Less Than 0.01 Acre Are Shown As 0 In the Labels

Mile Post
Gopher Tortoise Burrow
Other Listed Species

Sources: USDA, 2013; UPI, 2015; ECT, 2015.

FLORIDA SOUTHEAST CONNECTION

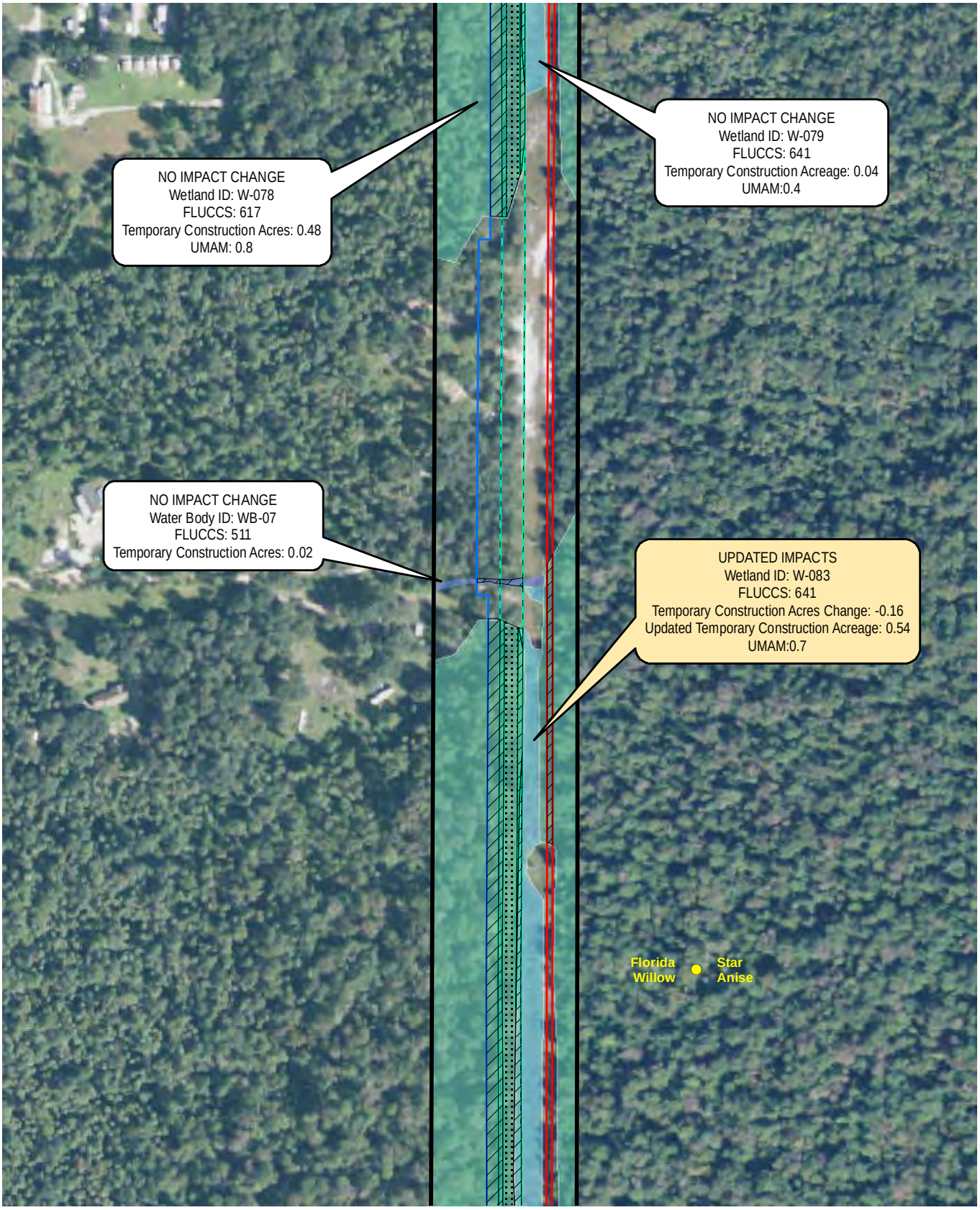

Environmental Survey Area
Temporary Impact
Permanent Impact
Waterbody
Forested Wetland
Non-Forested Wetland
Access
Permanent Easement
Maintenance Corridor
Temporary Easement

0 150 300
Feet

FIGURE 5. (SHEET 19)
IMPACTS MAP

Note: Wetland Impacts of Less Than 0.01 Acre Are Shown As 0 In the Labels

Mile Post
Gopher Tortoise Burrow
Other Listed Species

Sources: USDA, 2013; UPI, 2015; ECT, 2015.

FLORIDA SOUTHEAST CONNECTION

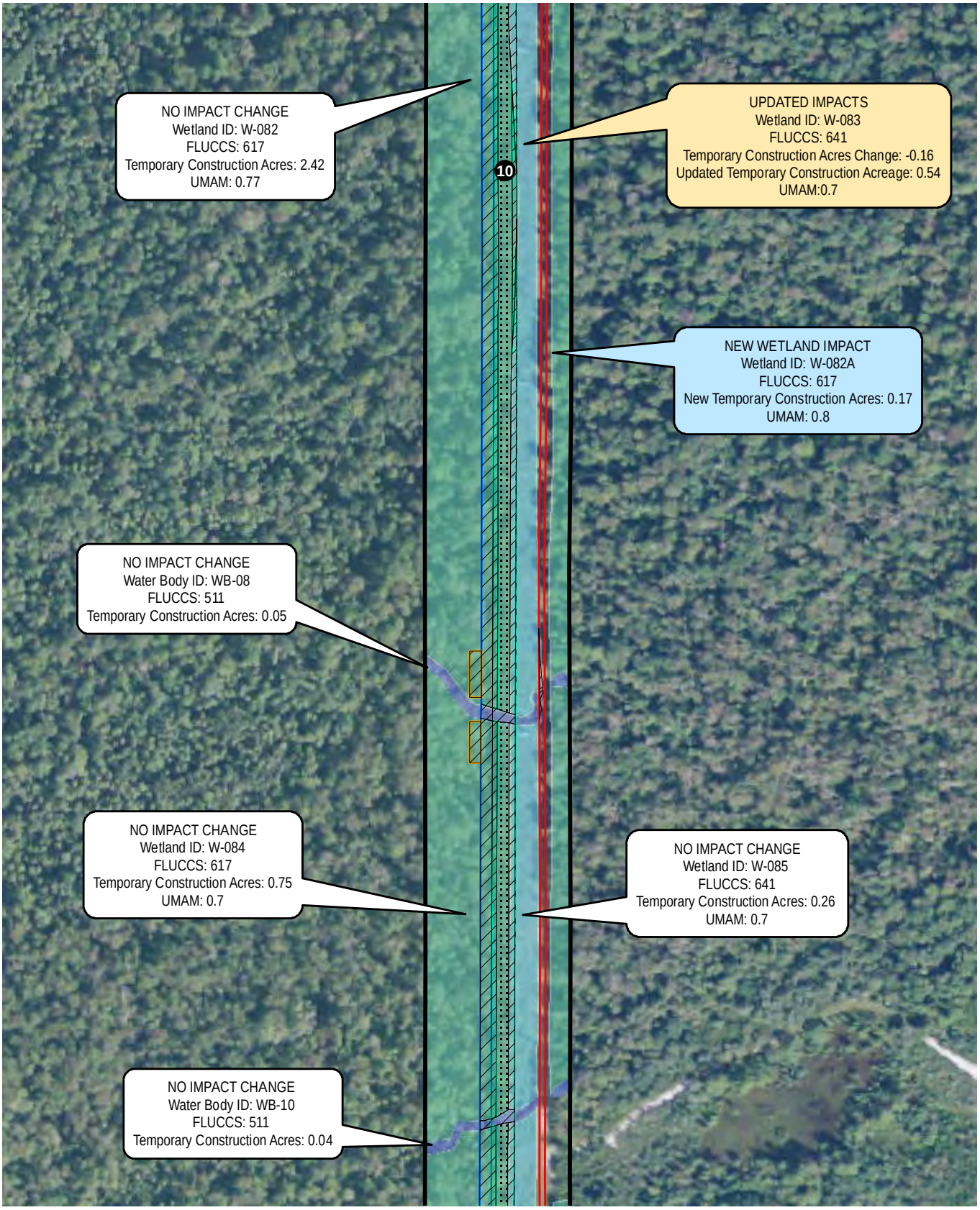

Environmental Survey Area
Temporary Impact
Permanent Impact
Waterbody
Forested Wetland
Non-Forested Wetland
Access
Workspace
Permanent Easement
Maintenance Corridor
Temporary Easement

0 150 300
Feet

FIGURE 5. (SHEET 20)
IMPACTS MAP

Note: Wetland Impacts of Less Than 0.01 Acre Are Shown As 0 In the Labels

Mile Post
Gopher Tortoise Burrow
Other Listed Species

Sources: USDA, 2013; UPI, 2015; ECT, 2015.

FLORIDA SOUTHEAST CONNECTION

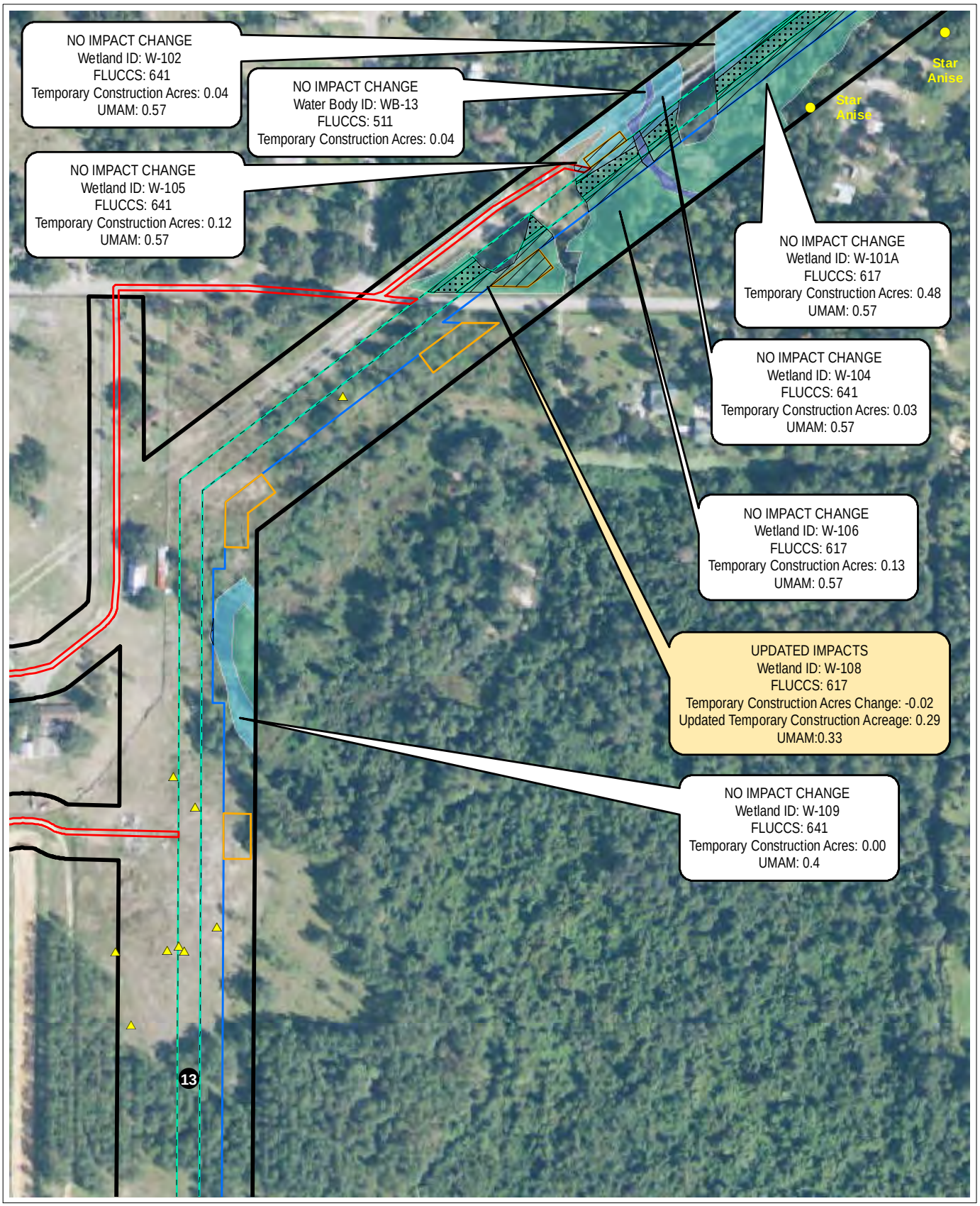

Environmental Survey Area
Temporary Impact
Permanent Impact
Waterbody
Forested Wetland
Non-Forested Wetland
Access
Workspace
Permanent Easement
Maintenance Corridor
Temporary Easement

0 150 300
Feet

FIGURE 5. (SHEET 25)
IMPACTS MAP

Note: Wetland Impacts of Less Than 0.01 Acre Are Shown As 0 In the Labels

Mile Post
Gopher Tortoise Burrow
Other Listed Species

Sources: USDA, 2013; UPI, 2015; ECT, 2015.

FLORIDA SOUTHEAST CONNECTION

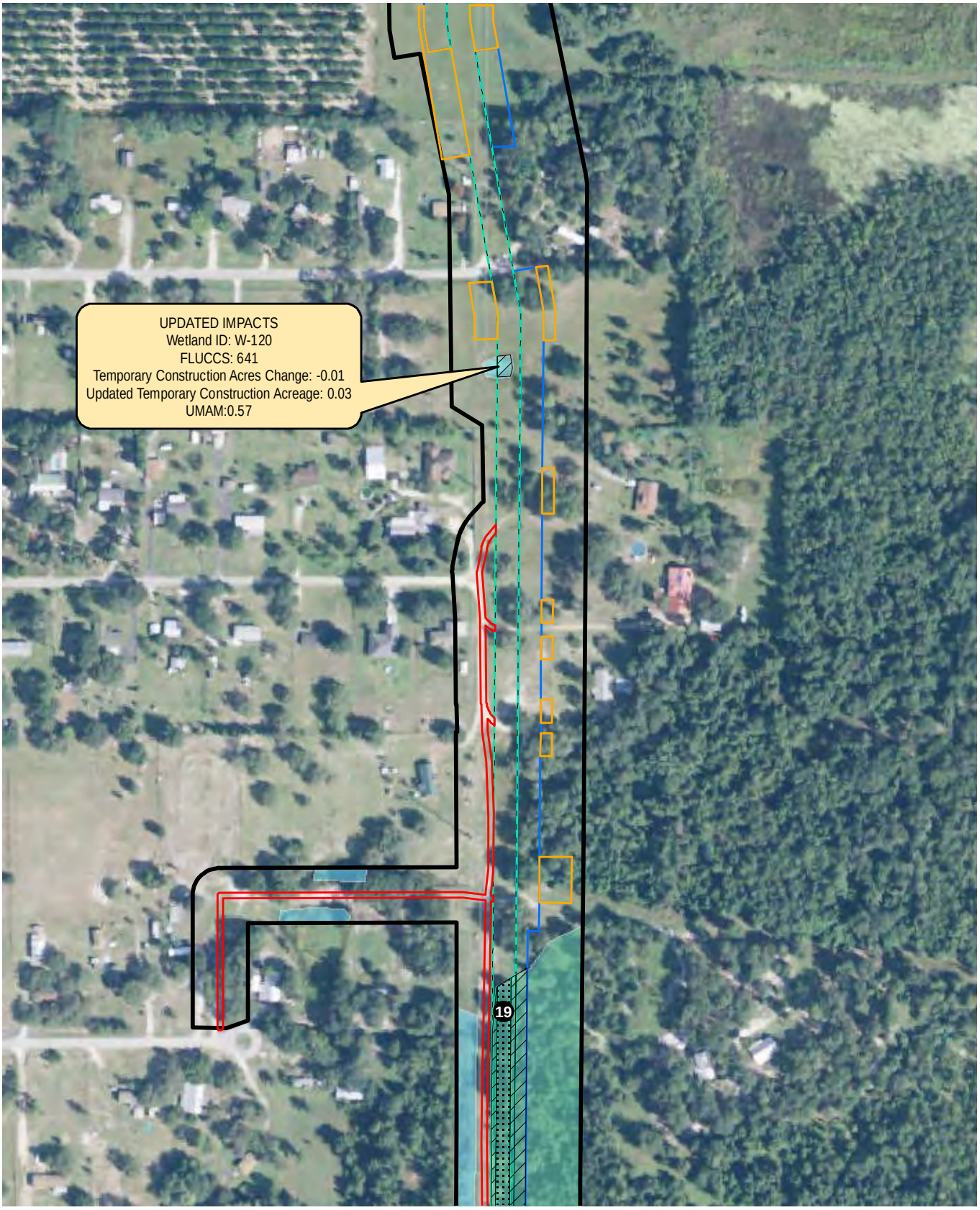

Environmental Survey Area
Temporary Impact
Permanent Impact
Waterbody
Forested Wetland
Non-Forested Wetland
Access
Workspace
Permanent Easement
Maintenance Corridor
Temporary Easement

0 150 300
Feet

FIGURE 5. (SHEET 38)
IMPACTS MAP

Note: Wetland Impacts of Less Than 0.01 Acre Are Shown As 0 In the Labels

Mile Post
Gopher Tortoise Burrow
Other Listed Species

Sources: USDA, 2013; UPI, 2015; ECT, 2015.

FLORIDA SOUTHEAST CONNECTION

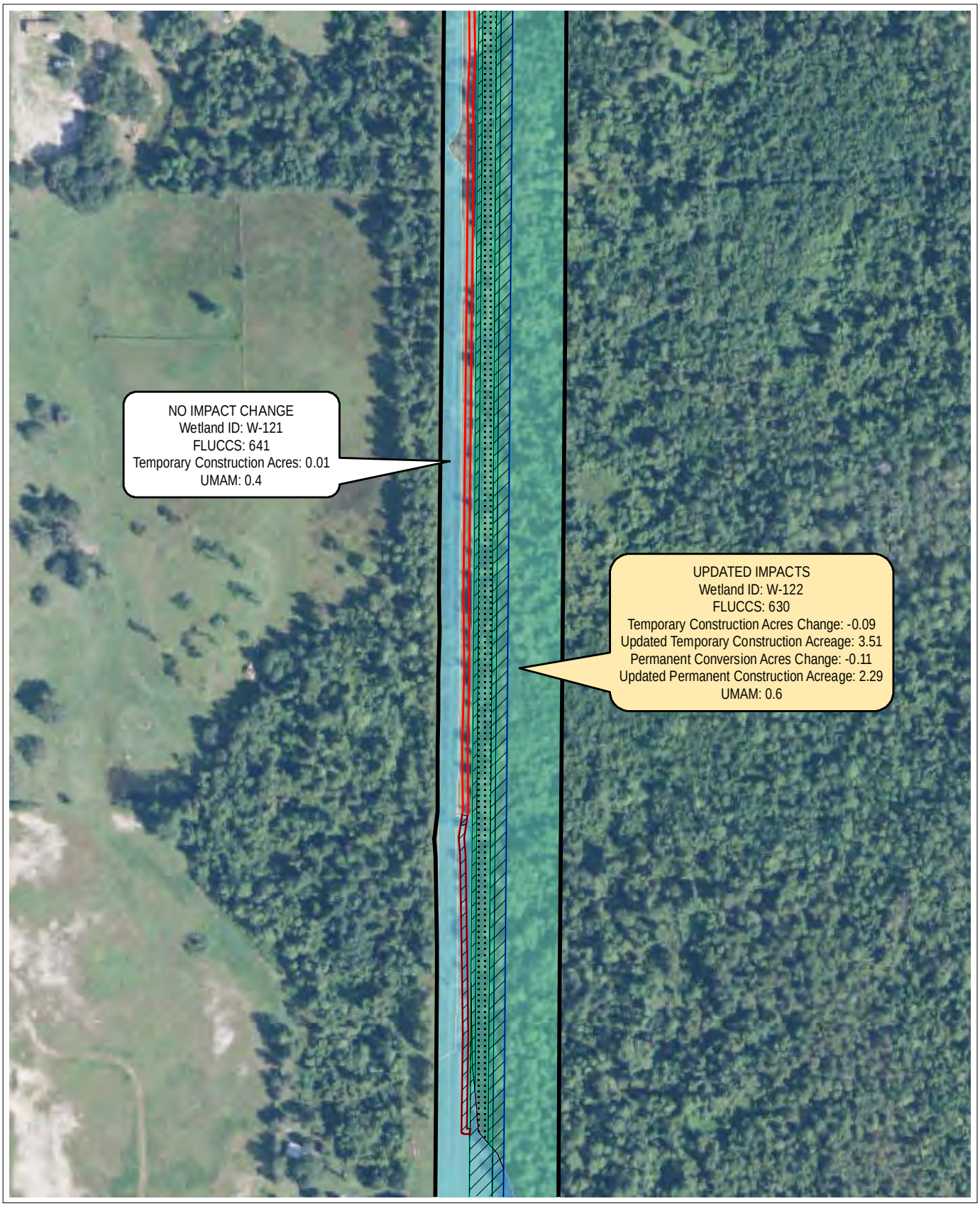

Environmental Survey Area
Temporary Impact
Permanent Impact
Waterbody
Forested Wetland
Non-Forested Wetland
Access
Permanent Easement
Maintenance Corridor
Temporary Easement

0 150 300
Feet

FIGURE 5. (SHEET 39)
IMPACTS MAP

Note: Wetland Impacts of Less Than 0.01 Acre Are Shown As 0 In the Labels

Mile Post
Gopher Tortoise Burrow
Other Listed Species

Sources: USDA, 2013; UPI, 2015; ECT, 2015.

FLORIDA SOUTHEAST CONNECTION

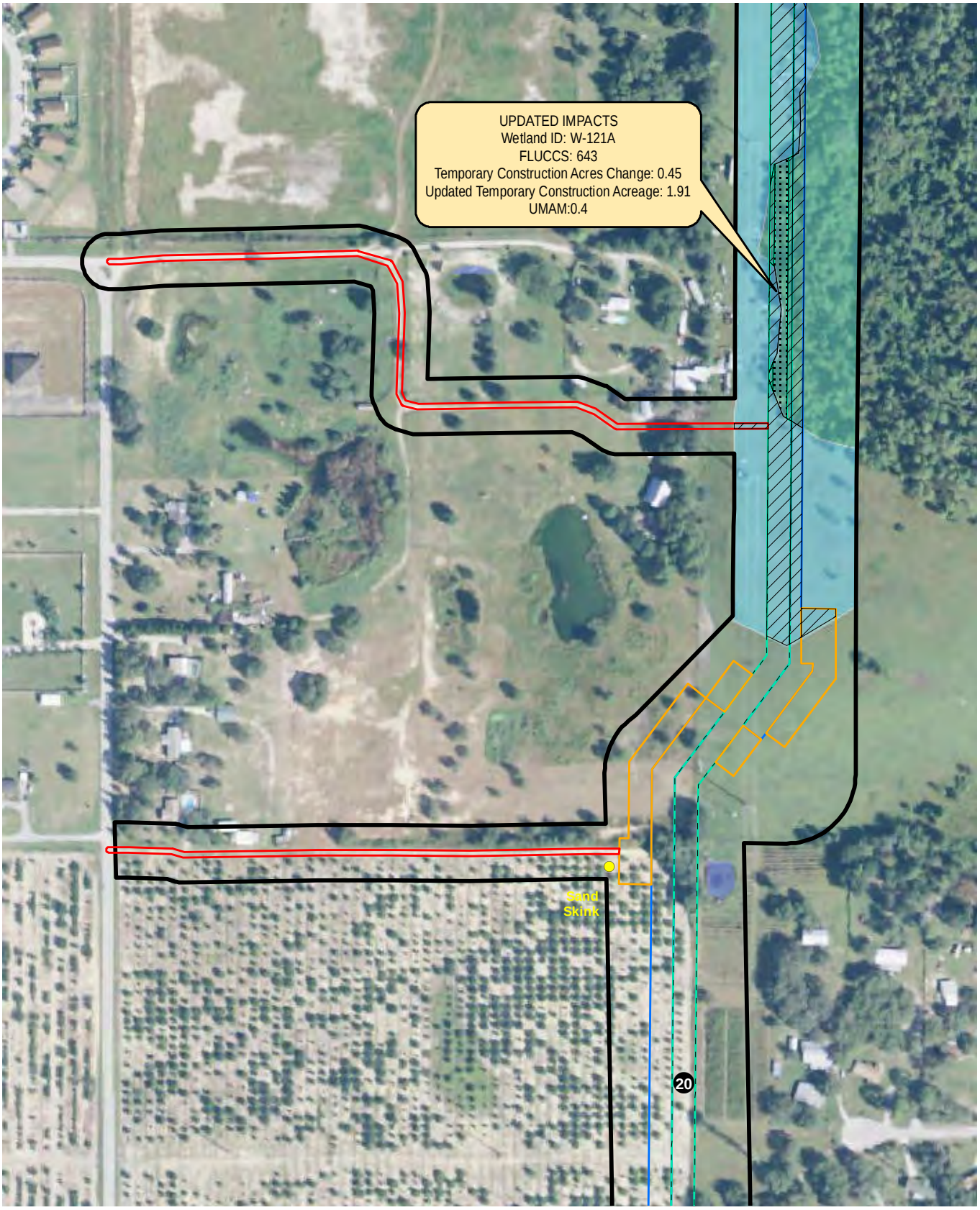

Environmental Survey Area
Temporary Impact
Permanent Impact
Waterbody
Forested Wetland
Non-Forested Wetland
Access
Workspace
Permanent Easement
Maintenance Corridor
Temporary Easement

0 150 300
Feet

FIGURE 5. (SHEET 40)
IMPACTS MAP

Note: Wetland Impacts of Less Than 0.01 Acre Are Shown As 0 In the Labels

Mile Post
Gopher Tortoise Burrow
Other Listed Species

Sources: USDA, 2013; UPI, 2015; ECT, 2015.

FLORIDA SOUTHEAST CONNECTION

Environmental Survey Area
Temporary Impact
Permanent Impact
Waterbody
Forested Wetland
Non-Forested Wetland
Maintenance Corridor
Temporary Easement

0 150 300
Feet

FIGURE 5. (SHEET 53)
IMPACTS MAP

Note: Wetland Impacts of Less Than 0.01 Acre Are Shown As 0 In the Labels

Mile Post
Gopher Tortoise Burrow
Other Listed Species

Sources: USDA, 2013; UPI, 2015; ECT, 2015.

FLORIDA SOUTHEAST CONNECTION

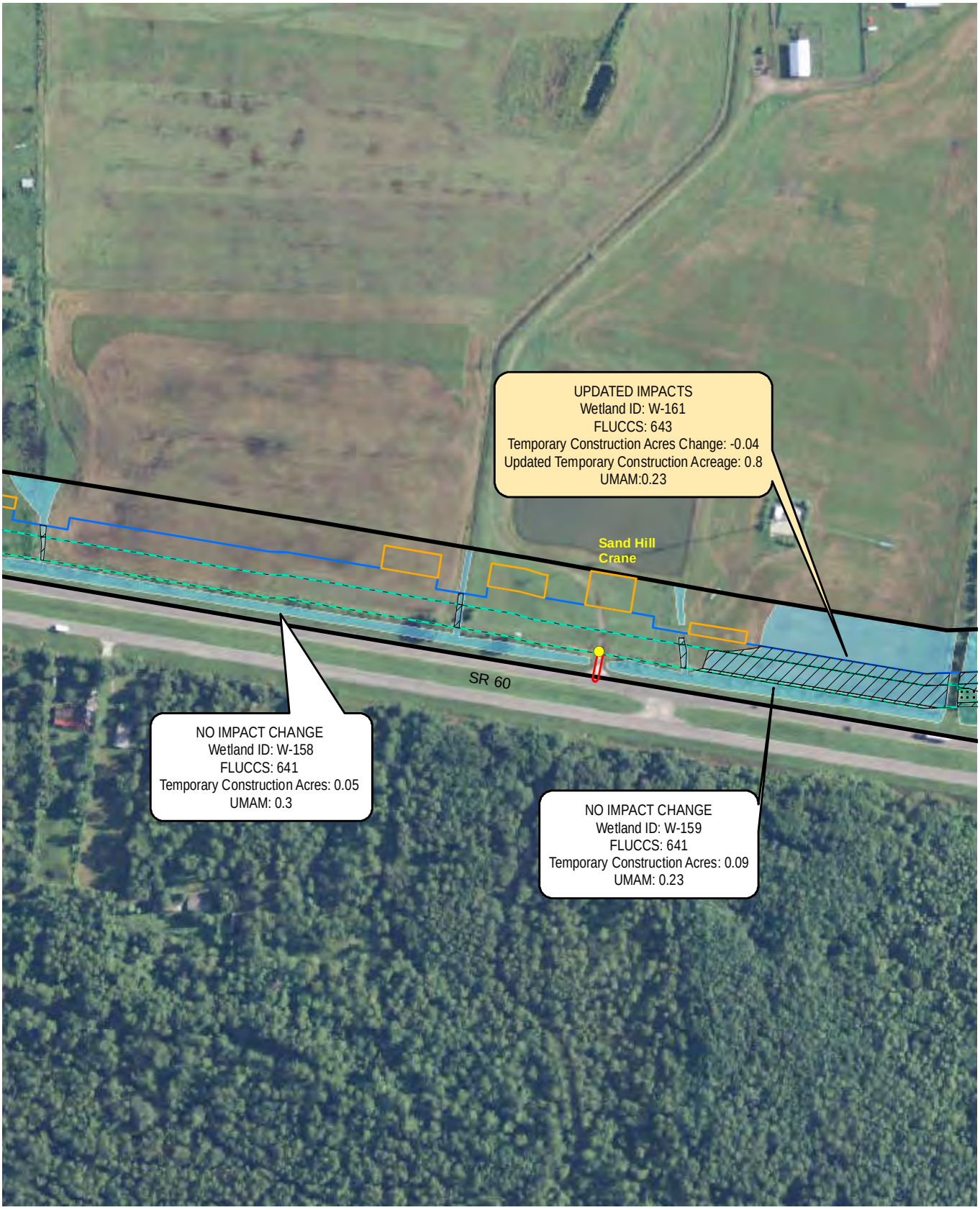

Environmental Survey Area
Temporary Impact
Permanent Impact
Waterbody
Forested Wetland
Non-Forested Wetland
Access
Workspace
Permanent Easement
Maintenance Corridor
Temporary Easement

0 150 300
Feet

FIGURE 5. (SHEET 76)
IMPACTS MAP

Note: Wetland Impacts of Less Than 0.01 Acre Are Shown As 0 In the Labels

Mile Post
Gopher Tortoise Burrow
Other Listed Species

Sources: USDA, 2013; UPI, 2015; ECT, 2015.

FLORIDA SOUTHEAST CONNECTION

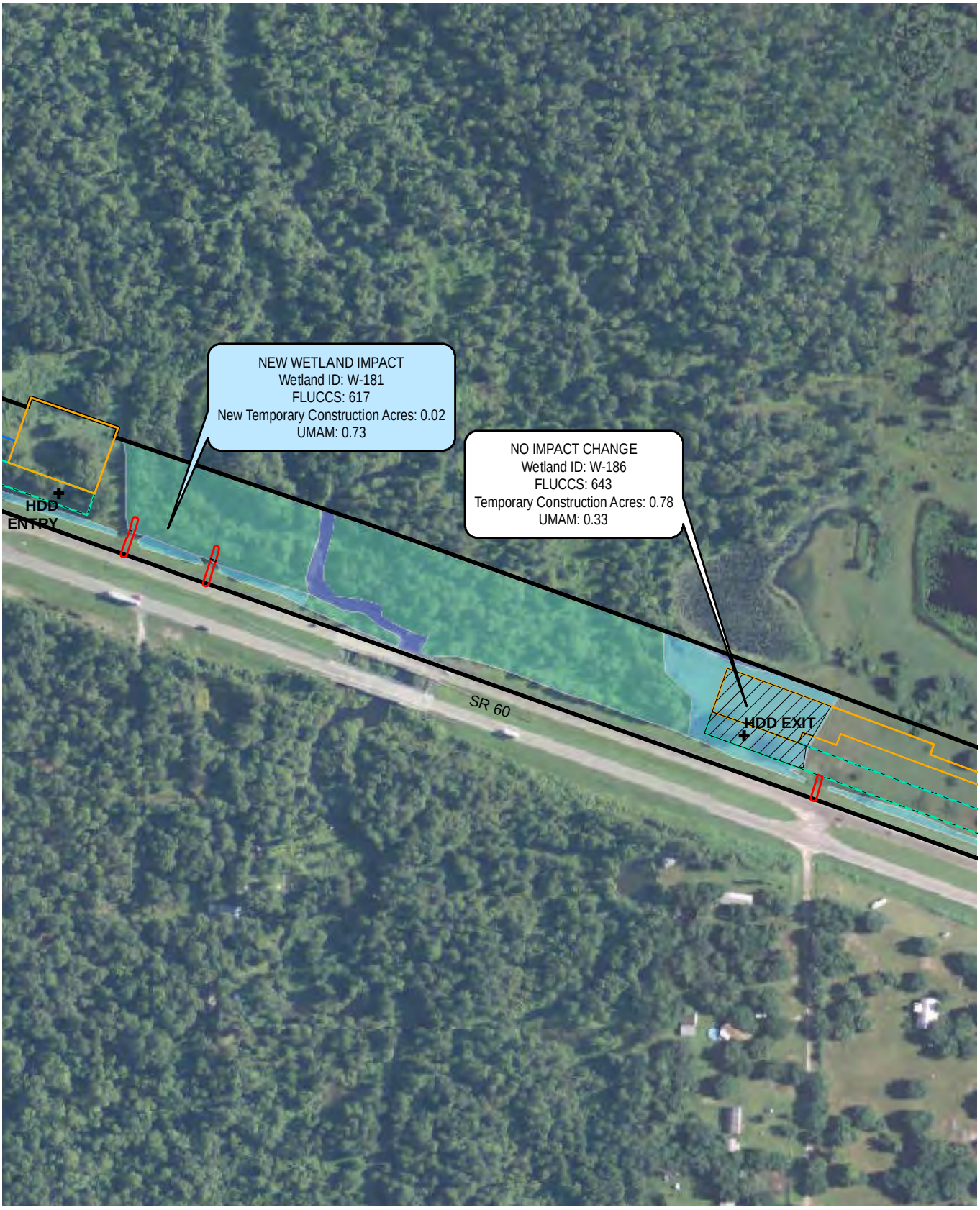

Environmental Survey Area
Temporary Impact
Permanent Impact
Waterbody
Forested Wetland
Non-Forested Wetland
Access
Workspace
Maintenance Corridor
Temporary Easement

0 150 300
Feet

FIGURE 5. (SHEET 81)
IMPACTS MAP

Note: Wetland Impacts of Less Than 0.01 Acre Are Shown As 0 In the Labels

Mile Post
Gopher Tortoise Burrow
Other Listed Species

Sources: USDA, 2013; UPI, 2015; ECT, 2015.

FLORIDA SOUTHEAST CONNECTION

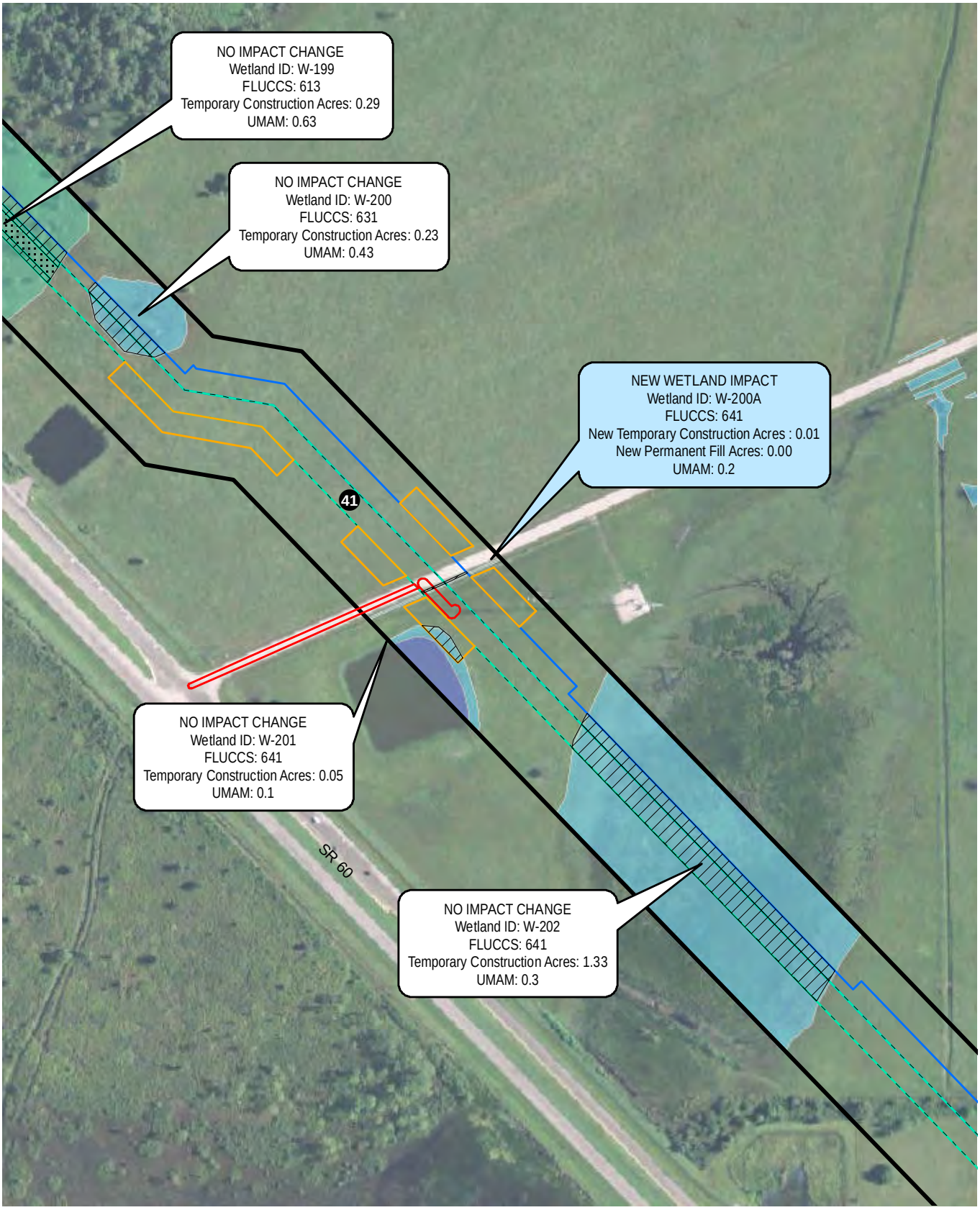

Environmental Survey Area
Temporary Impact
Permanent Impact
Waterbody
Forested Wetland
Non-Forested Wetland
Access
Workspace
Permanent Easement
Maintenance Corridor
Temporary Easement

0 150 300
Feet

FIGURE 5. (SHEET 86)
IMPACTS MAP

Note: Wetland Impacts of Less Than 0.01 Acre Are Shown As 0 In the Labels

Mile Post
Gopher Tortoise Burrow
Other Listed Species

Sources: USDA, 2013; UPI, 2015; ECT, 2015.

FLORIDA SOUTHEAST CONNECTION

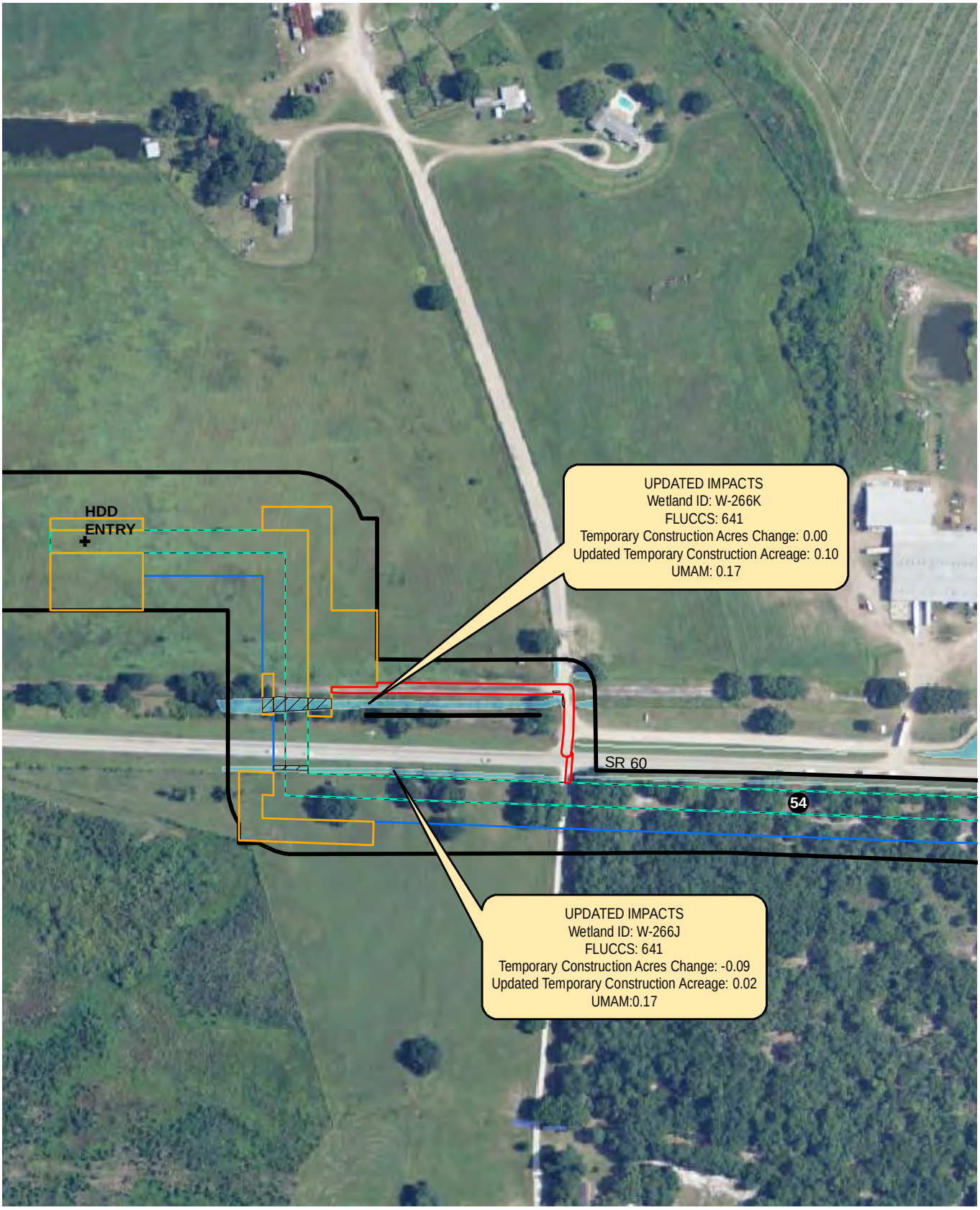

Environmental Survey Area
Temporary Impact
Permanent Impact
Waterbody
Forested Wetland
Non-Forested Wetland
Access
Workspace
Maintenance Corridor
Temporary Easement

0 150 300
Feet

FIGURE 5. (SHEET 116)
IMPACTS MAP

Note: Wetland Impacts of Less Than 0.01 Acre Are Shown As 0 In the Labels

Mile Post
Gopher Tortoise Burrow
Other Listed Species

Sources: USDA, 2013; UPI, 2015; Cardno Entrix, 2014; ECT, 2015.

FLORIDA SOUTHEAST CONNECTION

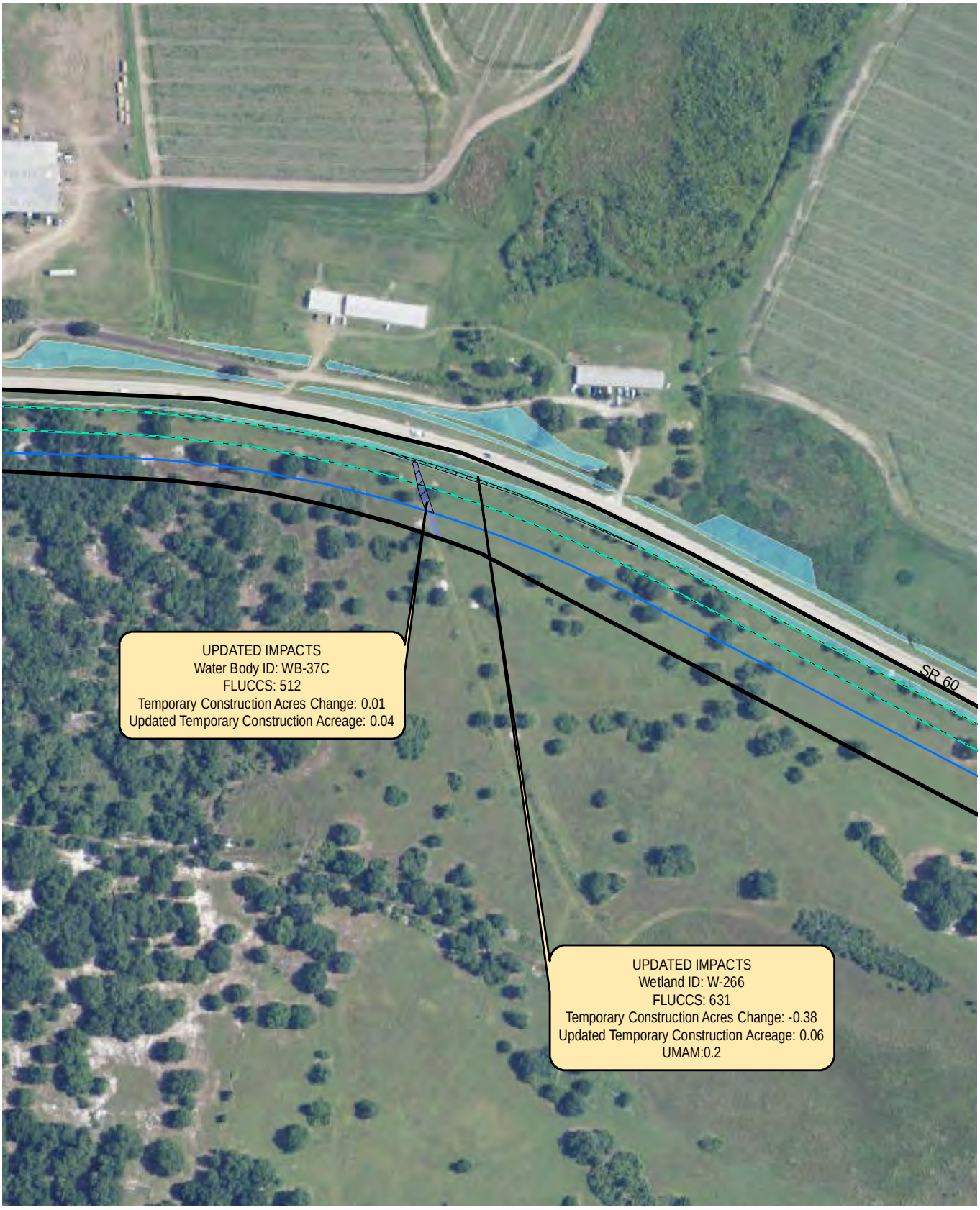

Environmental Survey Area
Temporary Impact
Permanent Impact
Waterbody
Forested Wetland
Non-Forested Wetland
Maintenance Corridor
Temporary Easement

0 150 300
Feet

FIGURE 5. (SHEET 117)
IMPACTS MAP

Note: Wetland Impacts of Less Than 0.01 Acre Are Shown As 0 In the Labels

Mile Post
Gopher Tortoise Burrow
Other Listed Species

Sources: USDA, 2013; UPI, 2015; Cardno Entrix, 2014; ECT, 2015.

FLORIDA SOUTHEAST CONNECTION

Environmental Survey Area
Temporary Impact
Permanent Impact
Waterbody
Forested Wetland
Non-Forested Wetland
Access
Workspace
Maintenance Corridor
Temporary Easement

0 150 300
Feet

FIGURE 5. (SHEET 118)
IMPACTS MAP

Note: Wetland Impacts of Less Than 0.01 Acre Are Shown As 0 In the Labels

Mile Post
Gopher Tortoise Burrow
Other Listed Species

Sources: USDA, 2013; UPI, 2015; Cardno Entrix, 2014; ECT, 2015.

FLORIDA SOUTHEAST CONNECTION

Environmental Survey Area
Temporary Impact
Permanent Impact
Waterbody
Forested Wetland
Non-Forested Wetland
Access
Workspace
Maintenance Corridor
Temporary Easement

0 150 300
Feet

FIGURE 5. (SHEET 134)
IMPACTS MAP

Note: Wetland Impacts of Less Than 0.01 Acre Are Shown As 0 In the Labels

Mile Post
Gopher Tortoise Burrow
Other Listed Species

Sources: USDA, 2013; UPI, 2015; Cardno Entrix, 2014; ECT, 2015.

FLORIDA SOUTHEAST CONNECTION

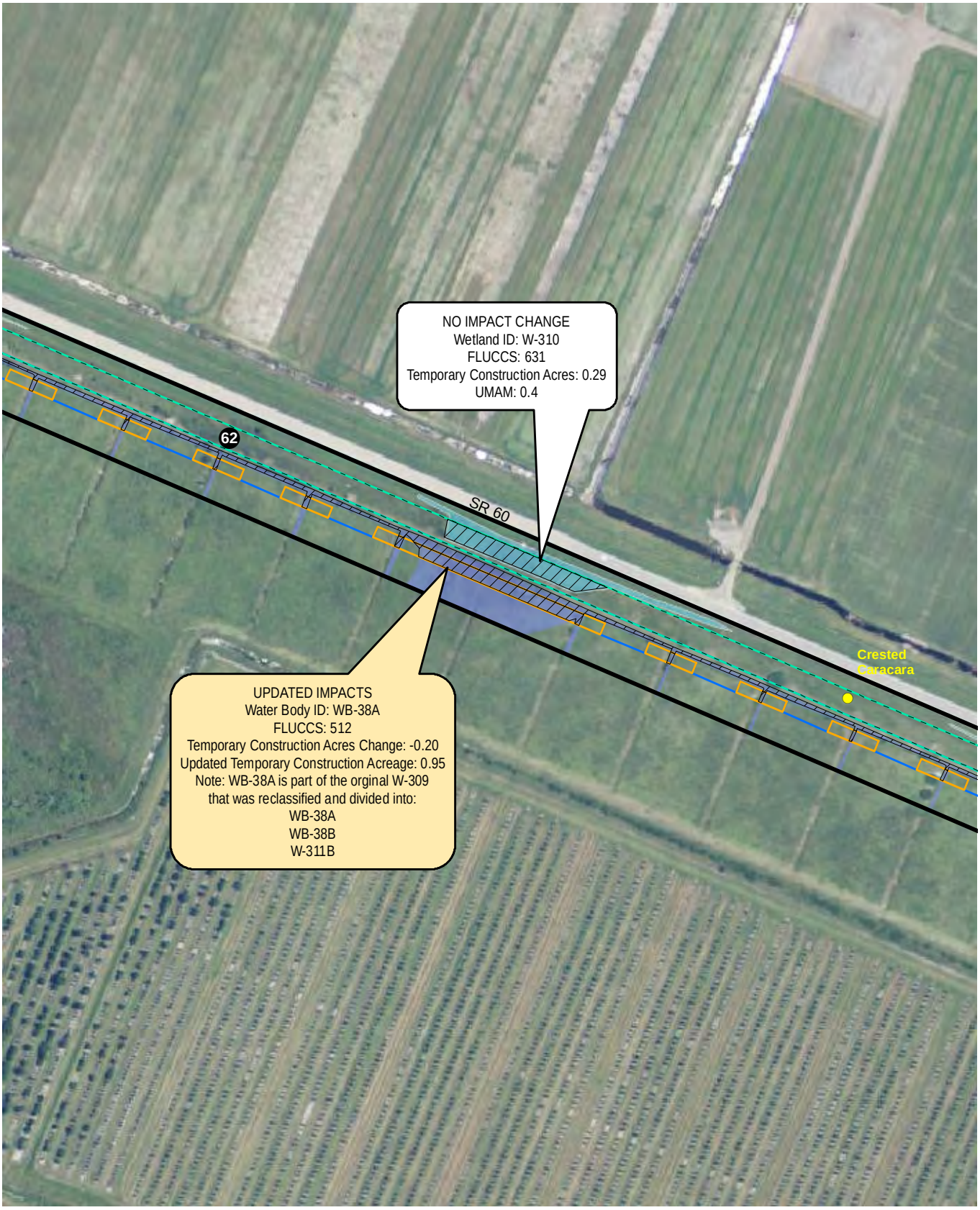

Environmental Survey Area
Temporary Impact
Permanent Impact
Waterbody
Forested Wetland
Non-Forested Wetland
Workspace
Maintenance Corridor
Temporary Easement

0 150 300
Feet

FIGURE 5. (SHEET 135)
IMPACTS MAP

Note: Wetland Impacts of Less Than 0.01 Acre Are Shown As 0 In the Labels

Mile Post
Gopher Tortoise Burrow
Other Listed Species

Sources: USDA, 2013; UPI, 2015; Cardno Entrix, 2014; ECT, 2015.

FLORIDA SOUTHEAST CONNECTION

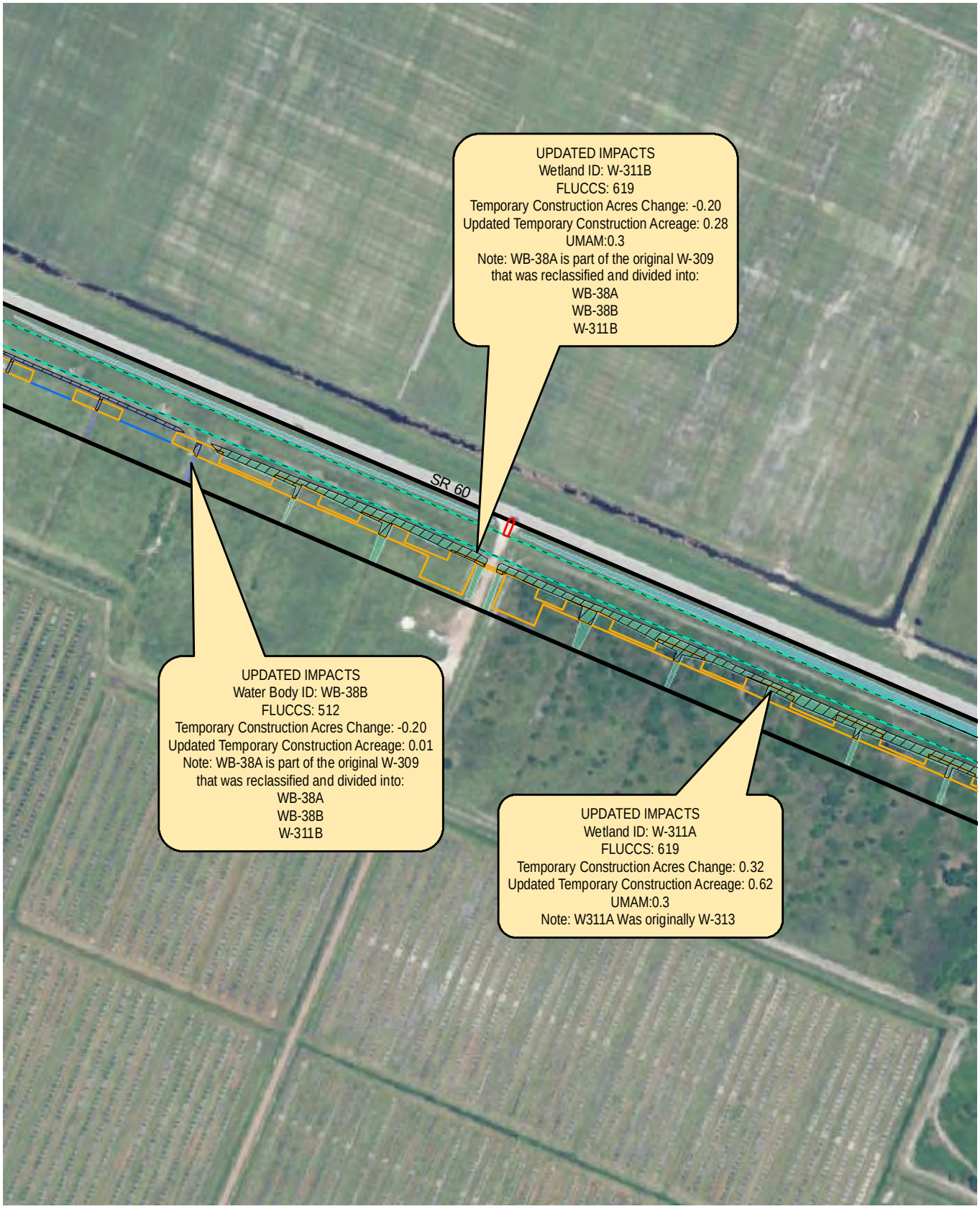

Environmental Survey Area
Temporary Impact
Permanent Impact
Waterbody
Forested Wetland
Non-Forested Wetland
Access
Workspace
Maintenance Corridor
Temporary Easement

0 150 300
Feet

FIGURE 5. (SHEET 136)
IMPACTS MAP

Note: Wetland Impacts of Less Than 0.01 Acre Are Shown As 0 In the Labels

Mile Post
Gopher Tortoise Burrow
Other Listed Species

Sources: USDA, 2013; UPI, 2015; Cardno Entrix, 2014; ECT, 2015.

FLORIDA SOUTHEAST CONNECTION

Environmental Survey Area
Temporary Impact
Permanent Impact
Waterbody
Forested Wetland
Non-Forested Wetland
Workspace
Maintenance Corridor
Temporary Easement

0 150 300
Feet

FIGURE 5. (SHEET 137)
IMPACTS MAP

Note: Wetland Impacts of Less Than 0.01 Acre Are Shown As 0 In the Labels

Mile Post
Gopher Tortoise Burrow
Other Listed Species

Sources: USDA, 2013; UPI, 2015; Cardno Entrix, 2014; ECT, 2015.

FLORIDA SOUTHEAST CONNECTION

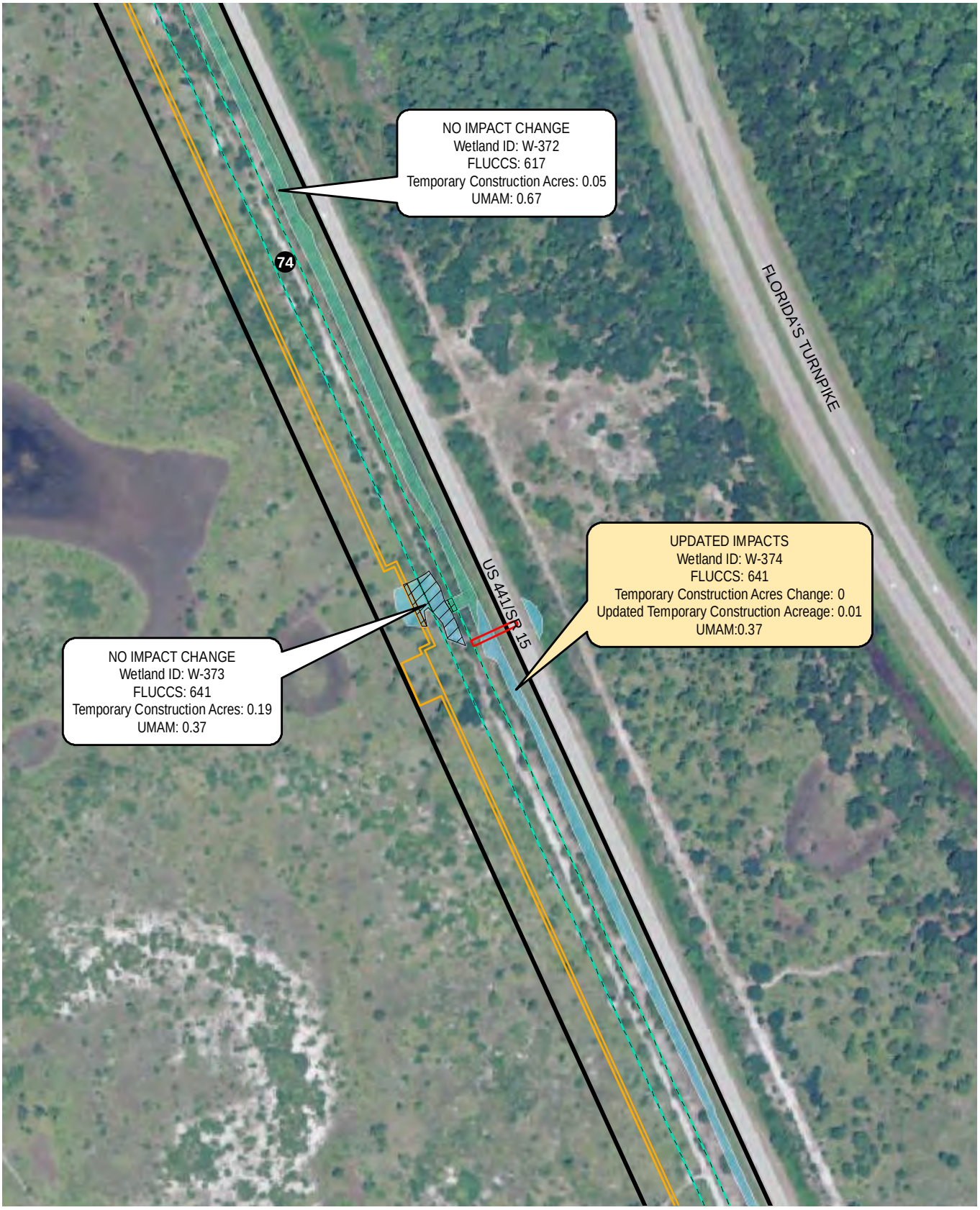

Environmental Survey Area
Temporary Impact
Permanent Impact
Waterbody
Forested Wetland
Non-Forested Wetland
Access
Workspace
Permanent Easement
Maintenance Corridor
Temporary Easement

0 150 300
Feet

FIGURE 5. (SHEET 164)
IMPACTS MAP

Note: Wetland Impacts of Less Than 0.01 Acre Are Shown As 0 In the Labels

Mile Post
Gopher Tortoise Burrow
Other Listed Species

Sources: USDA, 2013; UPI, 2015; ECT, 2015.

FLORIDA SOUTHEAST CONNECTION

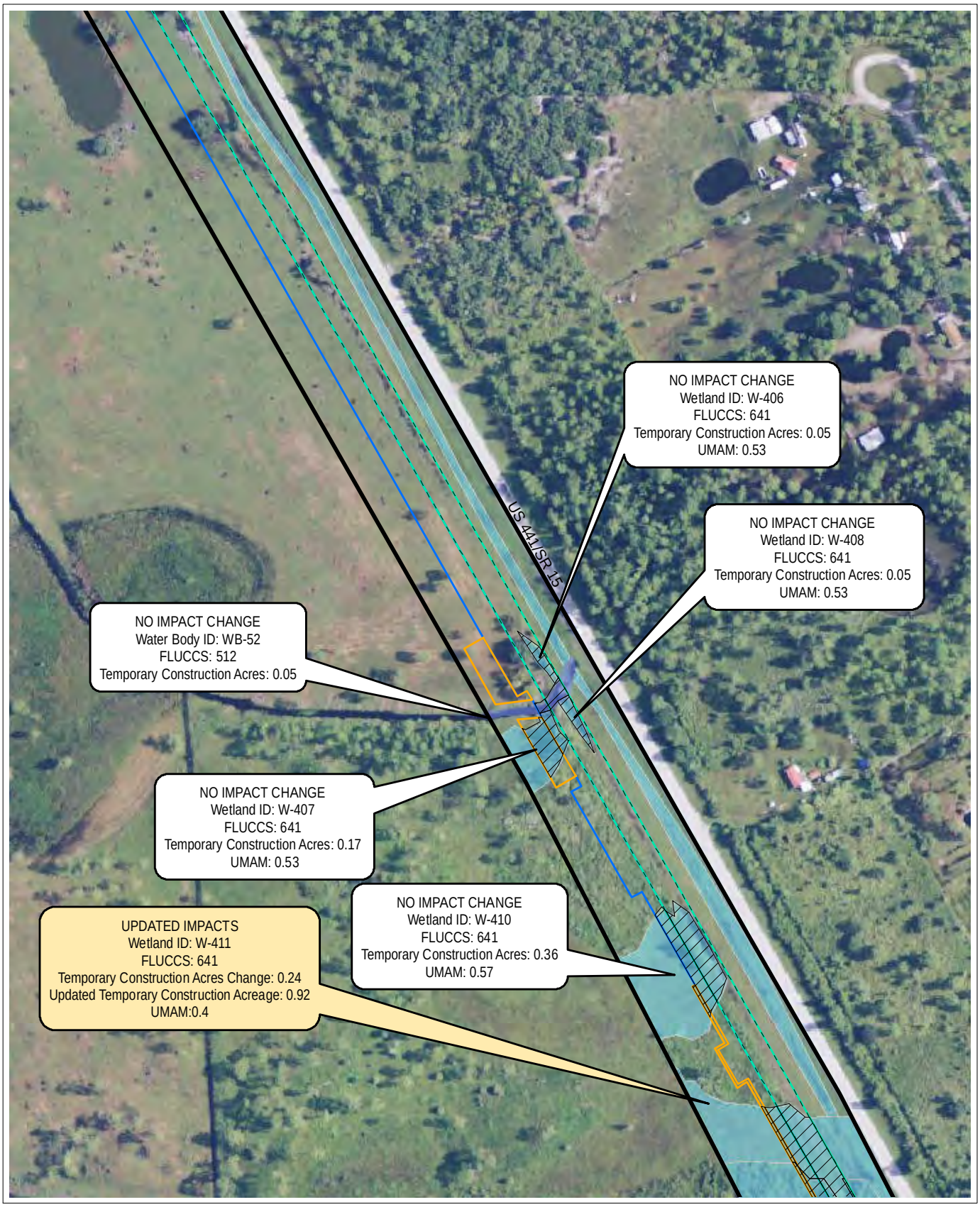

Environmental Survey Area
Temporary Impact
Permanent Impact
Waterbody
Forested Wetland
Non-Forested Wetland
Workspace
Maintenance Corridor
Temporary Easement

0 150 300
Feet

FIGURE 5. (SHEET 174)
IMPACTS MAP

Note: Wetland Impacts of Less Than 0.01 Acre Are Shown As 0 In the Labels

Mile Post
Gopher Tortoise Burrow
Other Listed Species

Sources: USDA, 2013; UPI, 2015; ECT, 2015.

FLORIDA SOUTHEAST CONNECTION

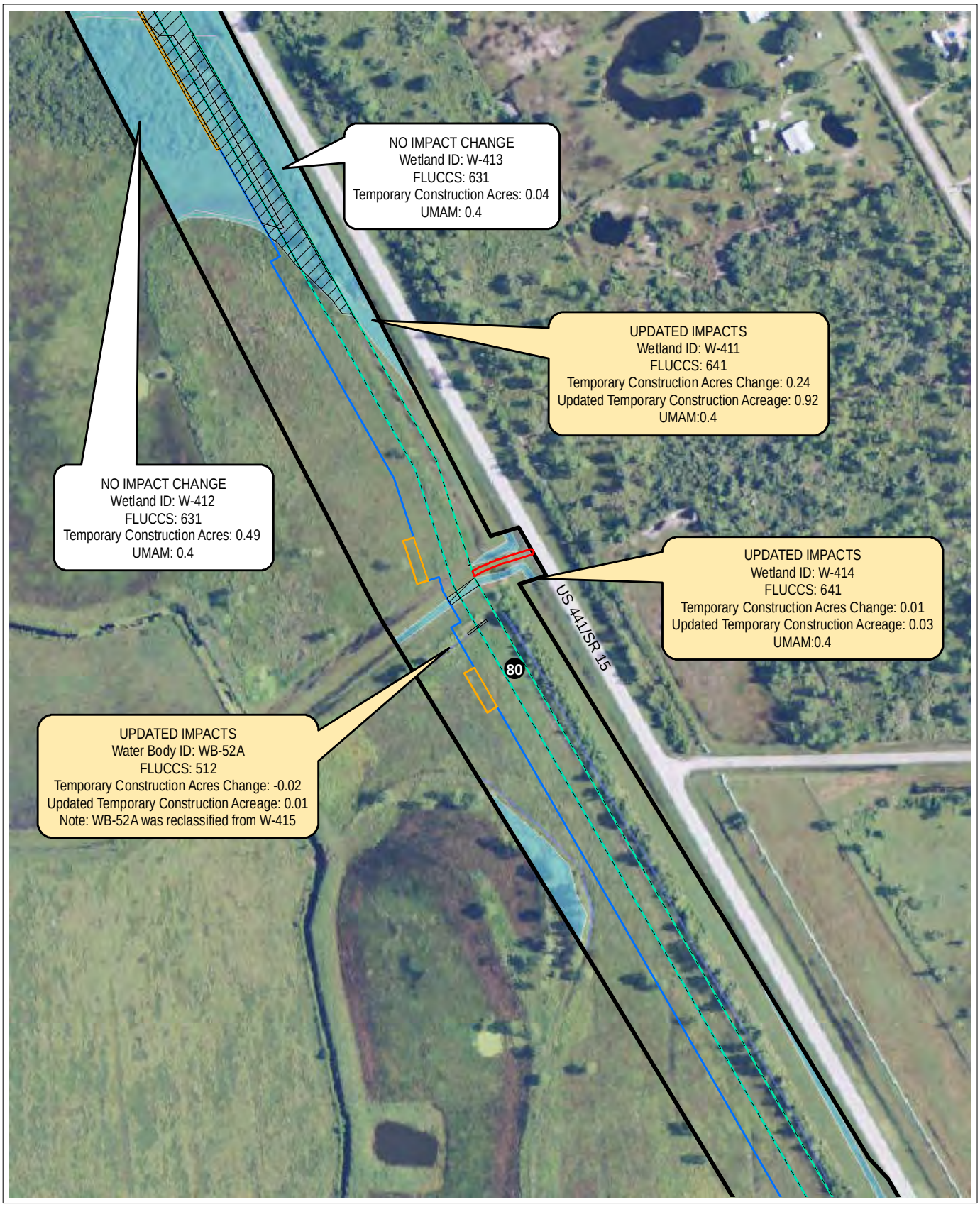

Environmental Survey Area
Temporary Impact
Permanent Impact
Waterbody
Forested Wetland
Non-Forested Wetland
Access
Workspace
Maintenance Corridor
Temporary Easement

0 150 300
Feet

FIGURE 5. (SHEET 175)
IMPACTS MAP

Note: Wetland Impacts of Less Than 0.01 Acre Are Shown As 0 In the Labels

Mile Post
Gopher Tortoise Burrow
Other Listed Species

Sources: USDA, 2013; UPI, 2015; ECT, 2015.

FLORIDA SOUTHEAST CONNECTION

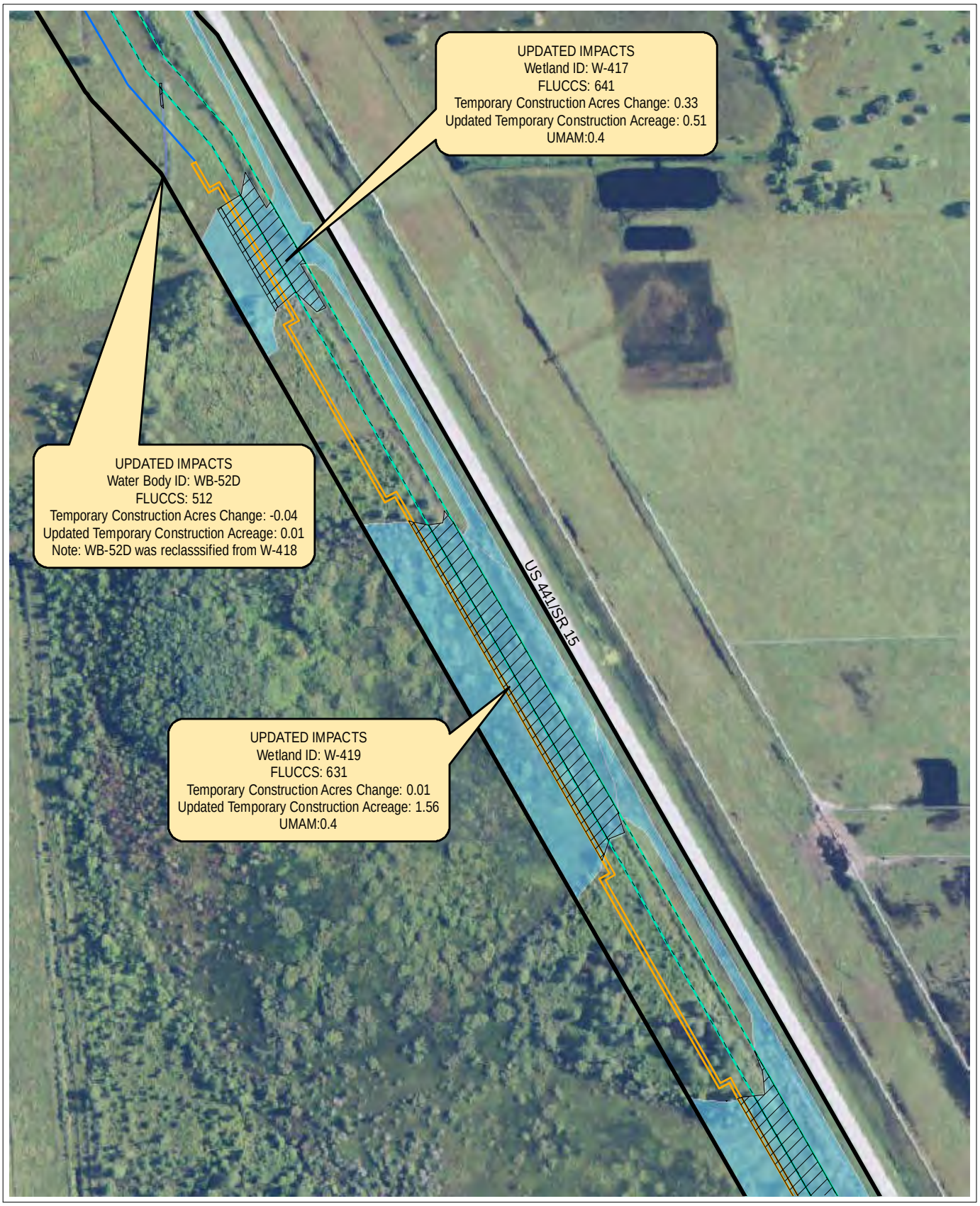

Environmental Survey Area
Temporary Impact
Permanent Impact
Waterbody
Forested Wetland
Non-Forested Wetland
Workspace
Maintenance Corridor
Temporary Easement

0 150 300
Feet

FIGURE 5. (SHEET 176)
IMPACTS MAP

Note: Wetland Impacts of Less Than 0.01 Acre Are Shown As 0 In the Labels

Mile Post
Gopher Tortoise Burrow
Other Listed Species

Sources: USDA, 2013; UPI, 2015; ECT, 2015.

FLORIDA SOUTHEAST CONNECTION

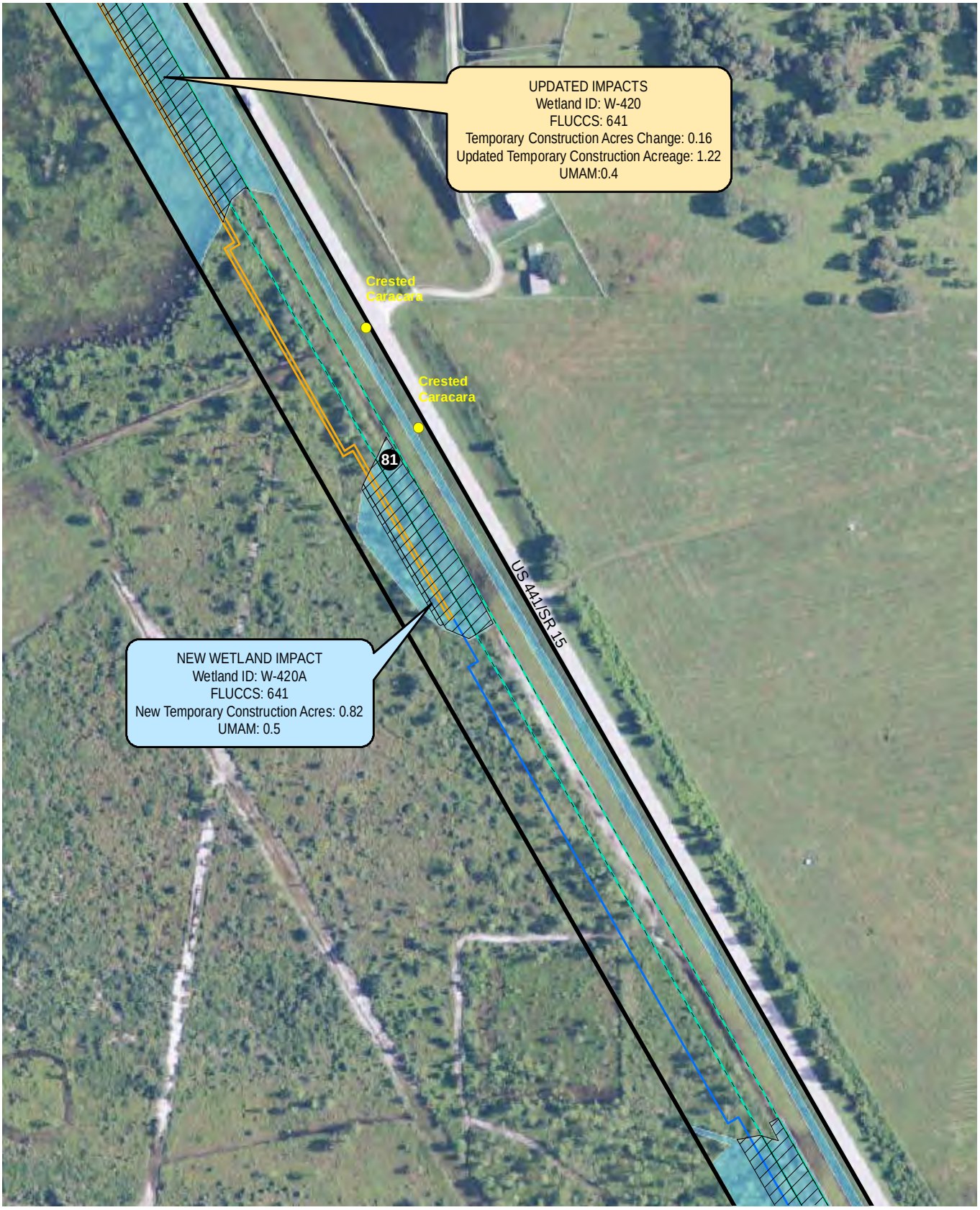

Environmental Survey Area
Temporary Impact
Permanent Impact
Waterbody
Forested Wetland
Non-Forested Wetland
Workspace
Maintenance Corridor
Temporary Easement

0 150 300
Feet

FIGURE 5. (SHEET 177)
IMPACTS MAP

Note: Wetland Impacts of Less Than 0.01 Acre Are Shown As 0 In the Labels

Mile Post
Gopher Tortoise Burrow
Other Listed Species

Sources: USDA, 2013; UPI, 2015; ECT, 2015.

FLORIDA SOUTHEAST CONNECTION

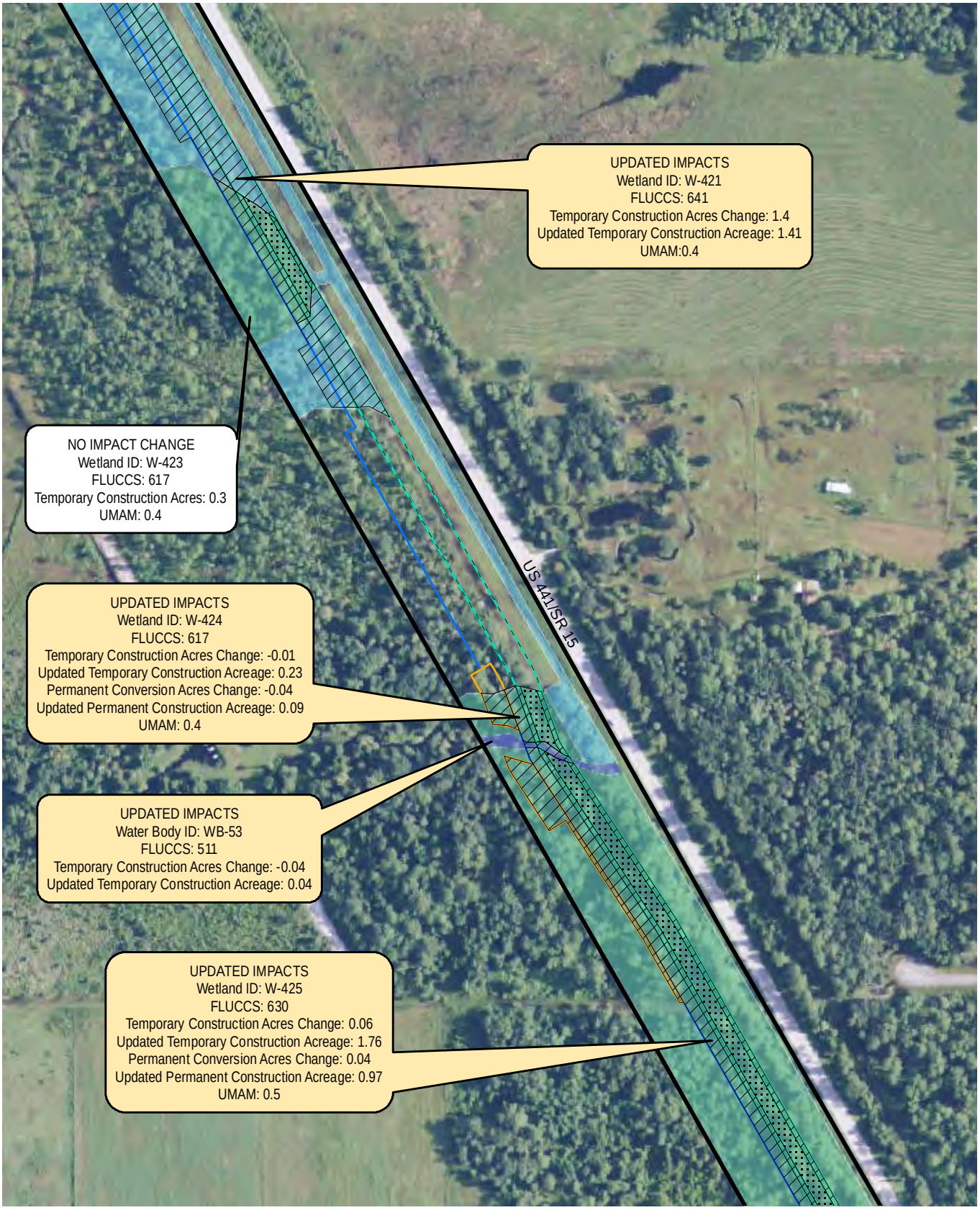

Environmental Survey Area
Temporary Impact
Permanent Impact
Waterbody
Forested Wetland
Non-Forested Wetland
Workspace
Permanent Easement
Maintenance Corridor
Temporary Easement

0 150 300
Feet

FIGURE 5. (SHEET 178)
IMPACTS MAP

Note: Wetland Impacts of Less Than 0.01 Acre Are Shown As 0 In the Labels

Mile Post
Gopher Tortoise Burrow
Other Listed Species

Sources: USDA, 2013; UPI, 2015; ECT, 2015.

FLORIDA SOUTHEAST CONNECTION

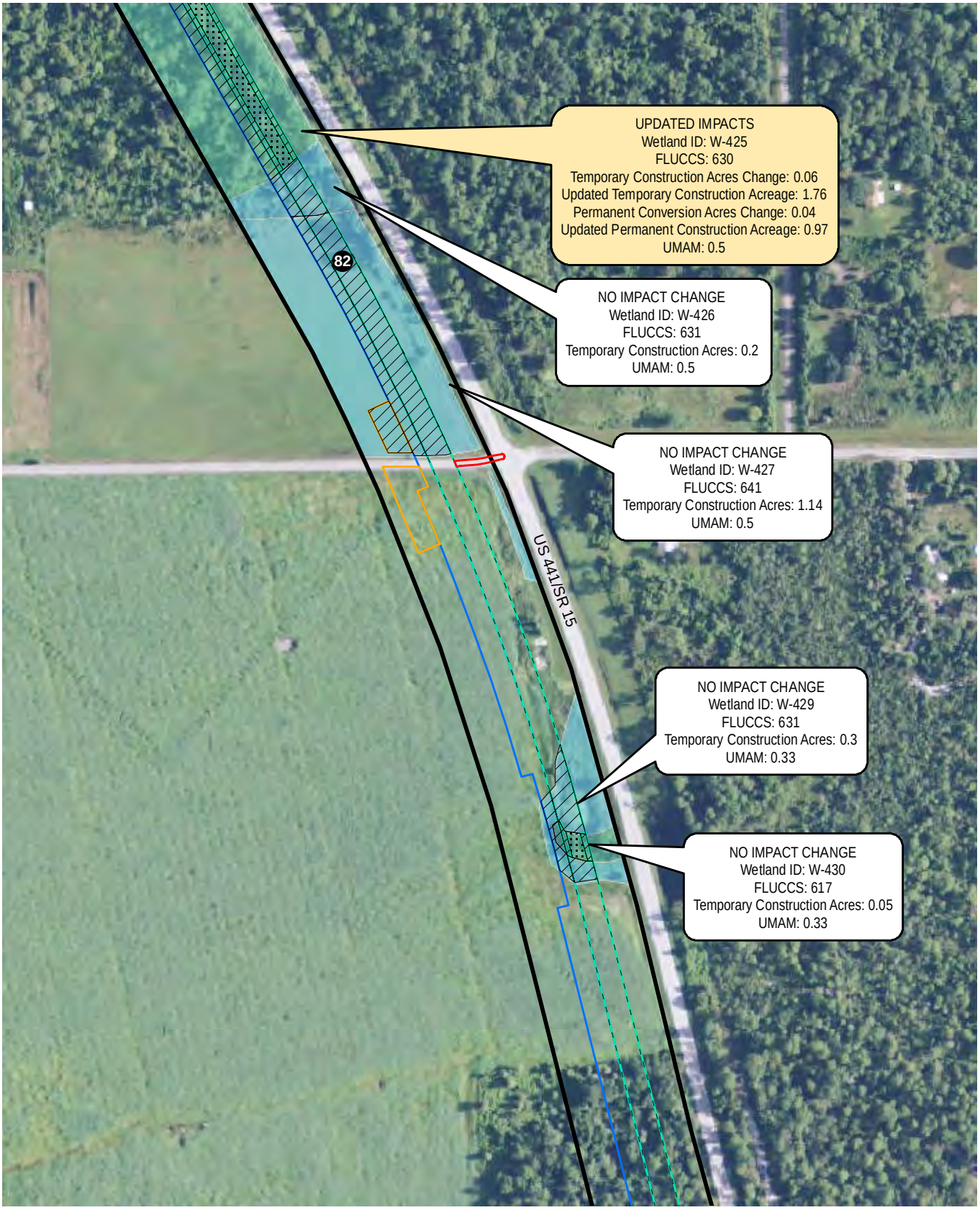

Environmental Survey Area
Temporary Impact
Permanent Impact
Waterbody
Forested Wetland
Non-Forested Wetland
Access
Workspace
Permanent Easement
Maintenance Corridor
Temporary Easement

0 150 300
Feet

FIGURE 5. (SHEET 179)
IMPACTS MAP

Note: Wetland Impacts of Less Than 0.01 Acre Are Shown As 0 In the Labels

Mile Post
Gopher Tortoise Burrow
Other Listed Species

Sources: USDA, 2013; UPI, 2015; ECT, 2015.

FLORIDA SOUTHEAST CONNECTION

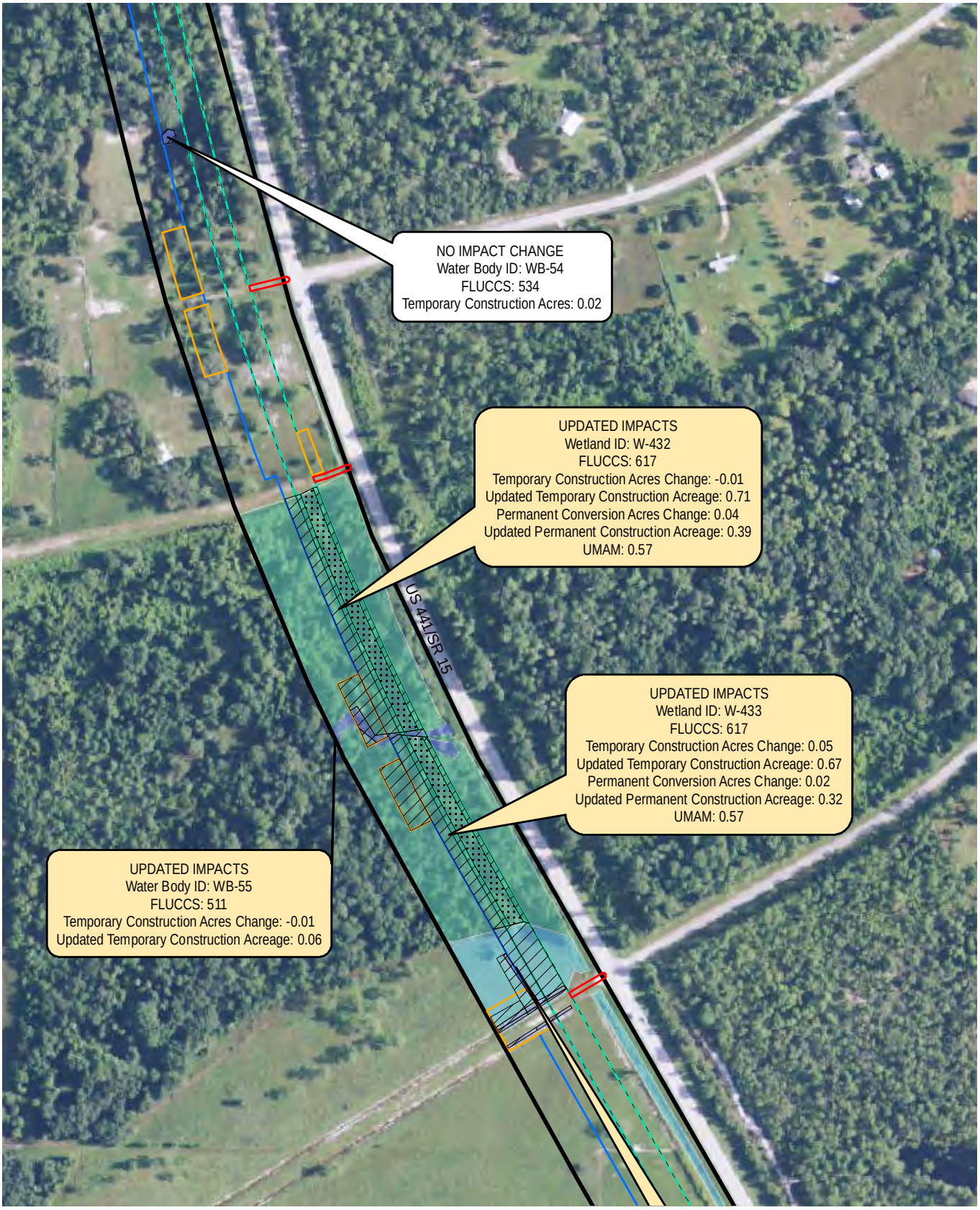

Environmental Survey Area
Temporary Impact
Permanent Impact
Waterbody
Forested Wetland
Non-Forested Wetland
Access
Workspace
Permanent Easement
Maintenance Corridor
Temporary Easement

0 150 300
Feet

FIGURE 5. (SHEET 180)
IMPACTS MAP

Note: Wetland Impacts of Less Than 0.01 Acre Are Shown As 0 In the Labels

Mile Post
Gopher Tortoise Burrow
Other Listed Species

Sources: USDA, 2013; UPI, 2015; ECT, 2015.

FLORIDA SOUTHEAST CONNECTION

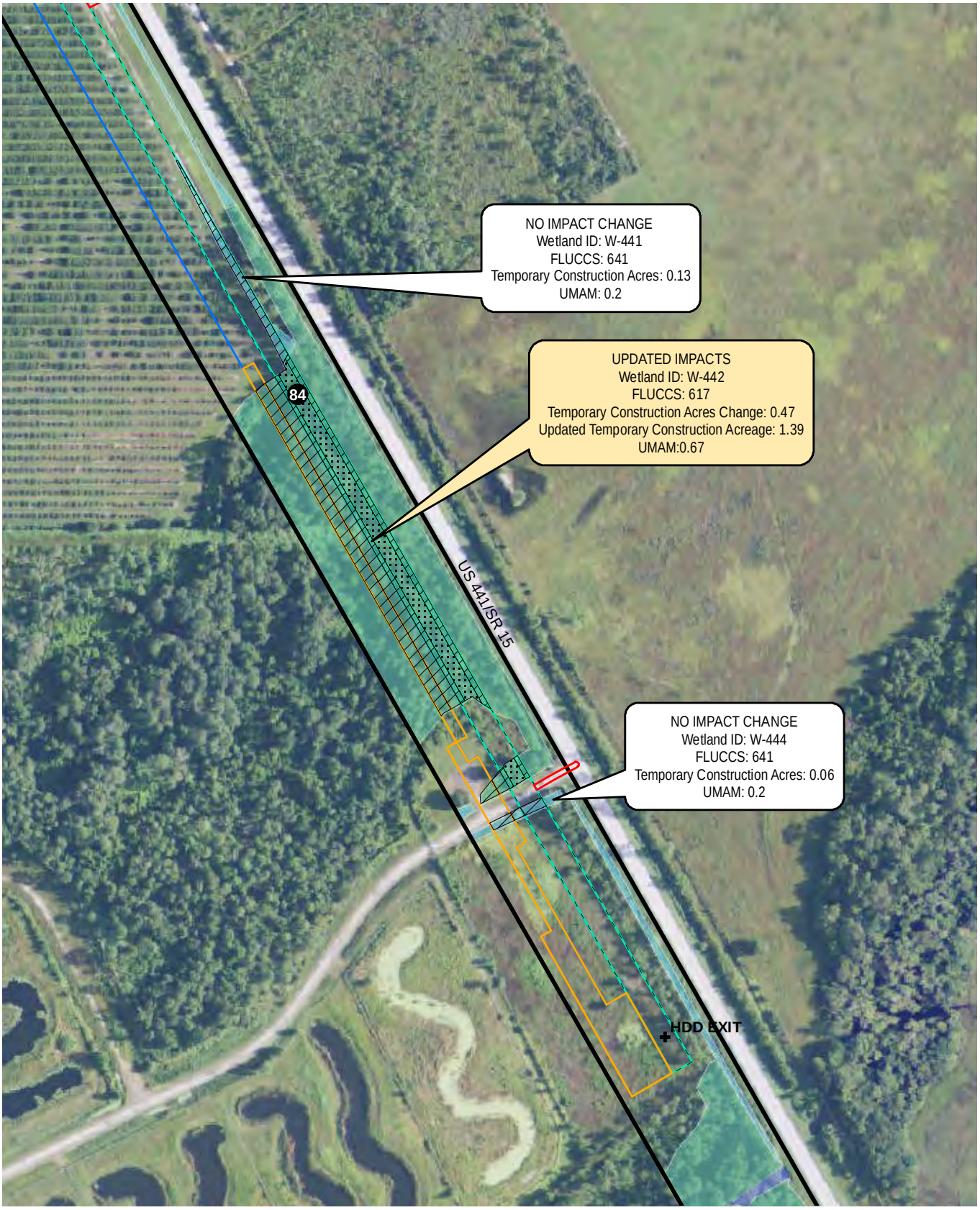

Environmental Survey Area
Temporary Impact
Permanent Impact
Waterbody
Forested Wetland
Non-Forested Wetland
Access
Workspace
Permanent Easement
Maintenance Corridor
Temporary Easement

0 150 300
Feet

FIGURE 5. (SHEET 183)
IMPACTS MAP

Note: Wetland Impacts of Less Than 0.01 Acre Are Shown As 0 In the Labels

Mile Post
Gopher Tortoise Burrow
Other Listed Species

Sources: USDA, 2013; UPI, 2015; ECT, 2015.

FLORIDA SOUTHEAST CONNECTION

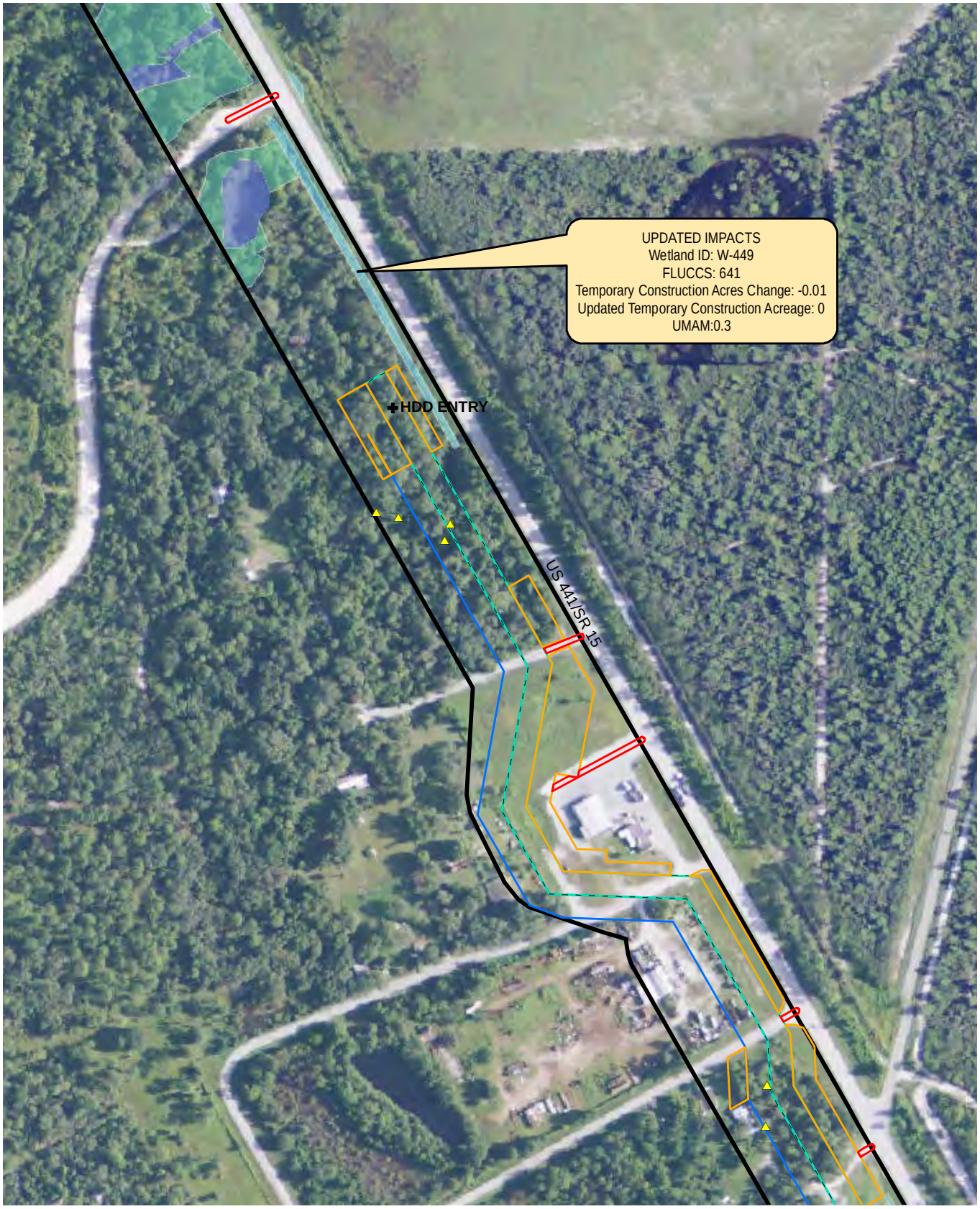

Environmental Survey Area
Temporary Impact
Permanent Impact
Waterbody
Forested Wetland
Non-Forested Wetland
Access
Workspace
Maintenance Corridor
Temporary Easement

0 150 300
Feet

FIGURE 5. (SHEET 184)
IMPACTS MAP

Note: Wetland Impacts of Less Than 0.01 Acre Are Shown As 0 In the Labels

Mile Post
Gopher Tortoise Burrow
Other Listed Species

Sources: USDA, 2013; UPI, 2015; ECT, 2015.

FLORIDA SOUTHEAST CONNECTION

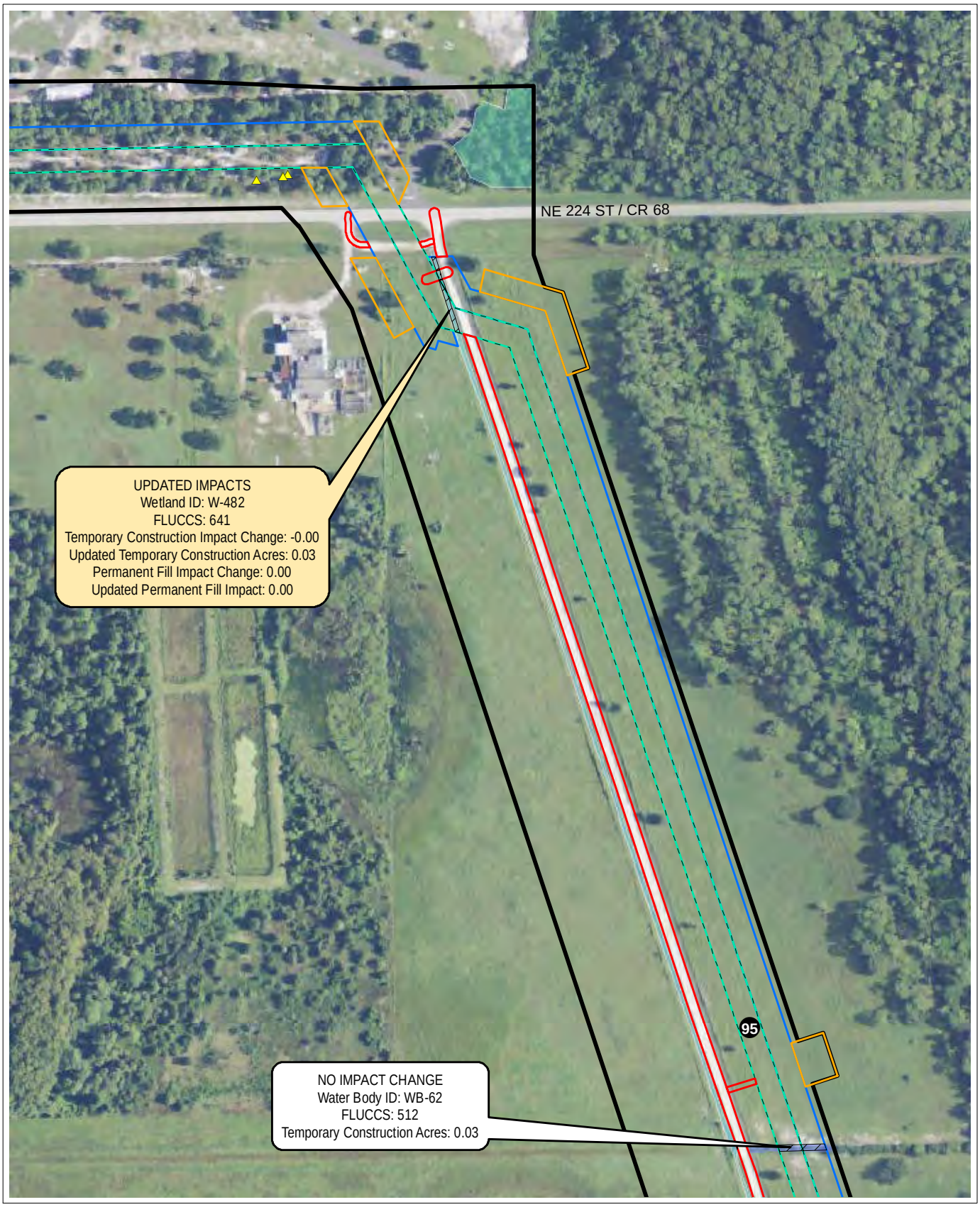

Environmental Survey Area
Temporary Impact
Permanent Impact
Waterbody
Forested Wetland
Non-Forested Wetland
Access
Workspace
Maintenance Corridor
Temporary Easement

0 150 300
Feet

FIGURE 5. (SHEET 205)
IMPACTS MAP

Note: Wetland Impacts of Less Than 0.01 Acre Are Shown As 0 In the Labels

Mile Post
Gopher Tortoise Burrow
Other Listed Species

Sources: USDA, 2013; UPI, 2015; ECT, 2015.

FLORIDA SOUTHEAST CONNECTION

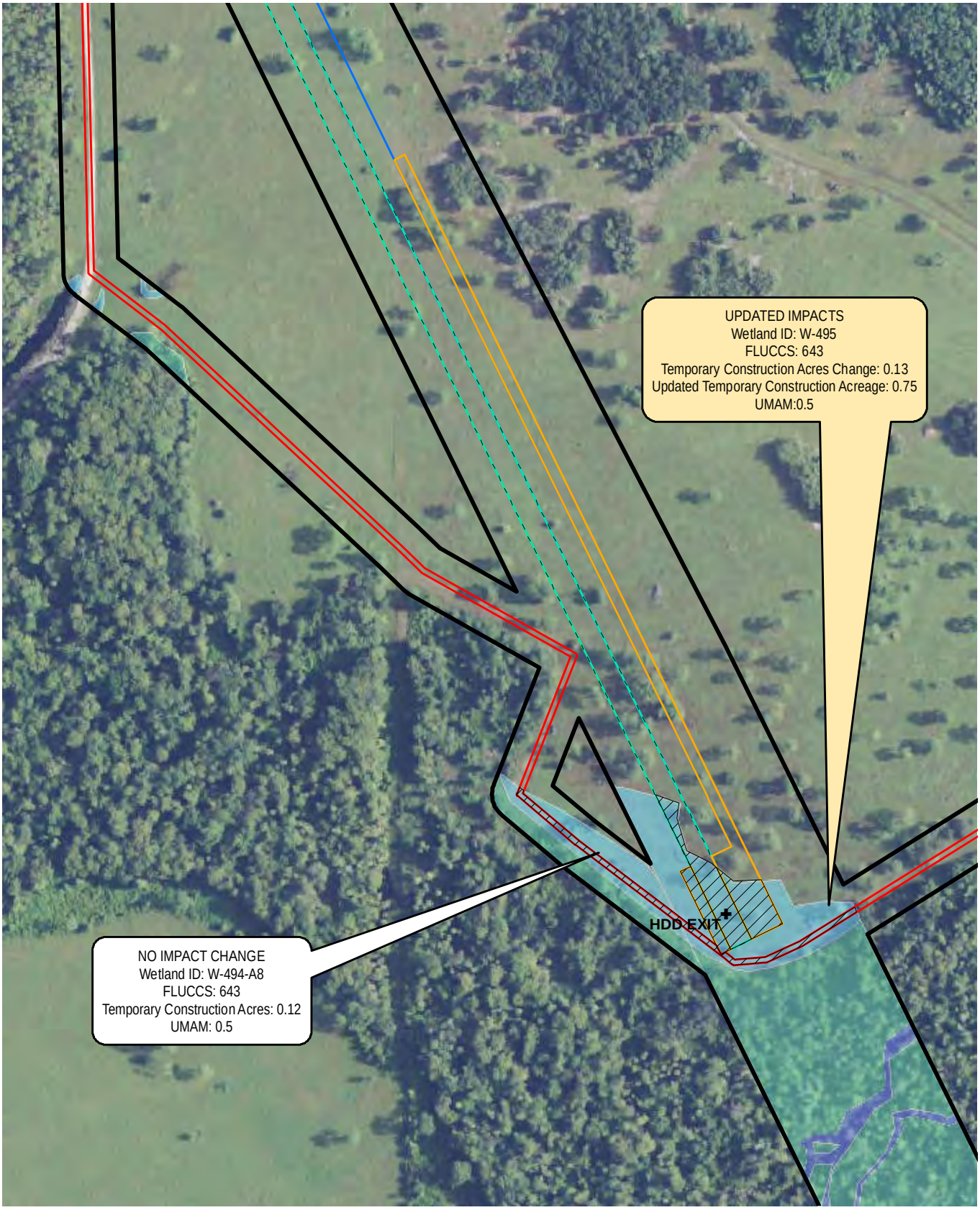

Environmental Survey Area
Temporary Impact
Permanent Impact
Waterbody
Forested Wetland
Non-Forested Wetland
Access
Workspace
Maintenance Corridor
Temporary Easement

0 150 300
Feet

FIGURE 5. (SHEET 212a)
IMPACTS MAP

Note: Wetland Impacts of Less Than 0.01 Acre Are Shown As 0 In the Labels

Mile Post
Gopher Tortoise Burrow
Other Listed Species

Sources: USDA, 2013; UPI, 2015; ECT, 2015.

FLORIDA SOUTHEAST CONNECTION

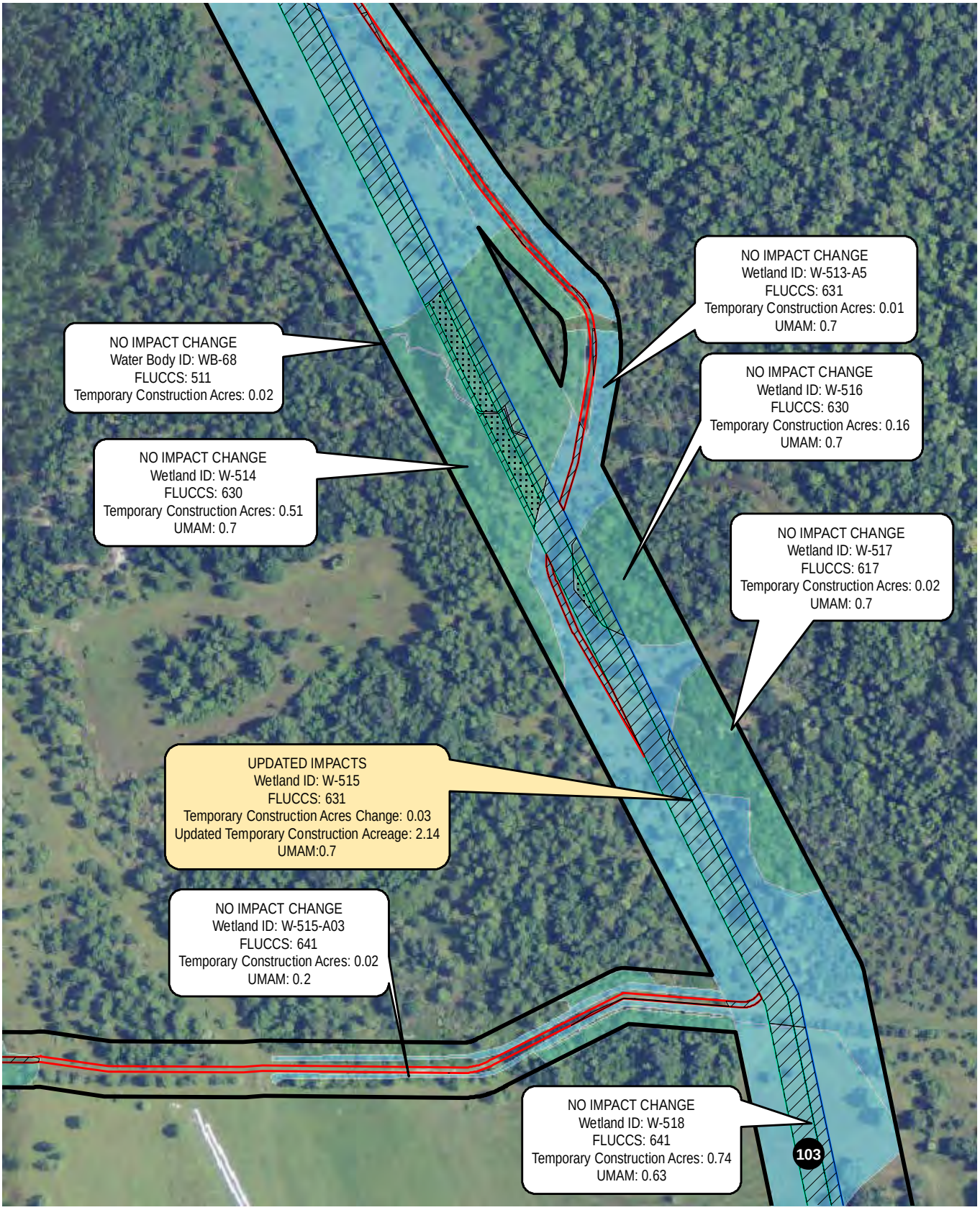

Environmental Survey Area
Temporary Impact
Permanent Impact
Waterbody
Forested Wetland
Non-Forested Wetland
Access
Permanent Easement
Maintenance Corridor
Temporary Easement

0 150 300
Feet

FIGURE 5. (SHEET 221a)
IMPACTS MAP

Note: Wetland Impacts of Less Than 0.01 Acre Are Shown As 0 In the Labels

Mile Post
Gopher Tortoise Burrow
Other Listed Species

Sources: USDA, 2013; UPI, 2015; ECT, 2015.

FLORIDA SOUTHEAST CONNECTION

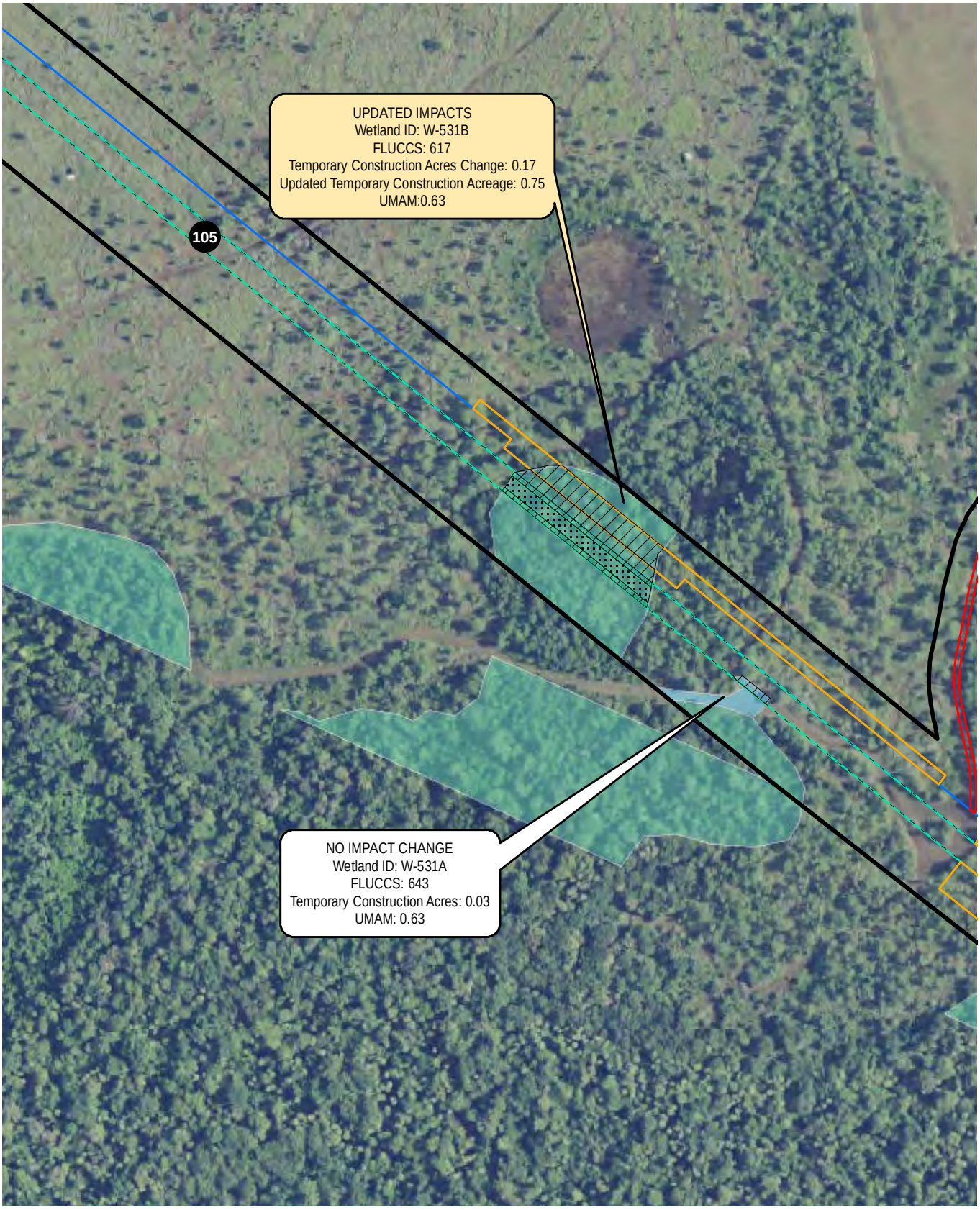

Environmental Survey Area
Temporary Impact
Permanent Impact
Waterbody
Forested Wetland
Non-Forested Wetland
Access
Workspace
Permanent Easement
Maintenance Corridor
Temporary Easement

0 150 300
Feet

FIGURE 5. (SHEET 226)
IMPACTS MAP

Note: Wetland Impacts of Less Than 0.01 Acre Are Shown As 0 In the Labels

Mile Post
Gopher Tortoise Burrow
Other Listed Species

Sources: USDA, 2013; UPI, 2015; ECT, 2015.

FLORIDA SOUTHEAST CONNECTION

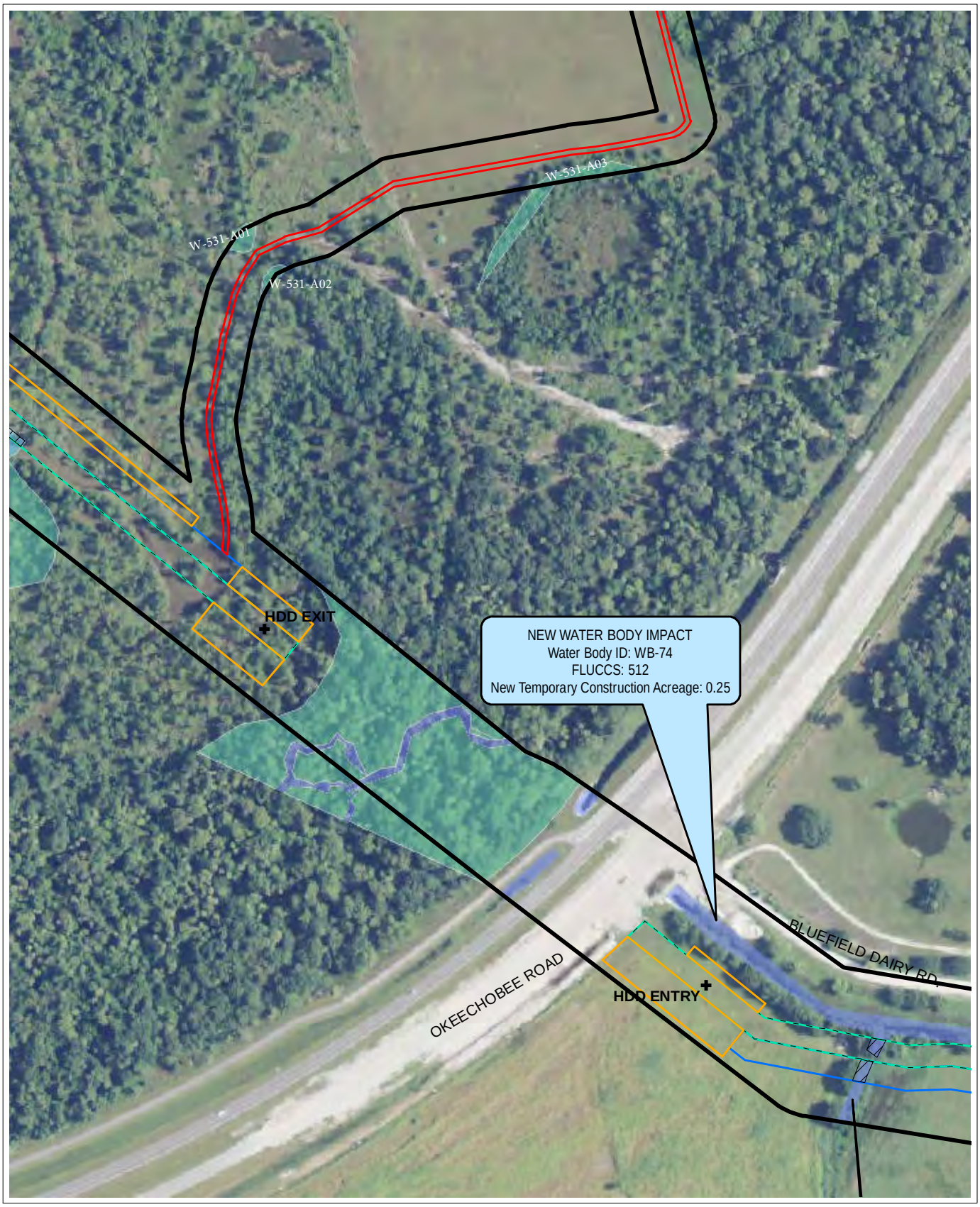

Environmental Survey Area
Temporary Impact
Permanent Impact
Waterbody
Forested Wetland
Non-Forested Wetland
Access
Workspace
Maintenance Corridor
Temporary Easement

0 150 300
Feet

FIGURE 5. (SHEET 227)
IMPACTS MAP

Note: Wetland Impacts of Less Than 0.01 Acre Are Shown As 0 In the Labels

Mile Post
Gopher Tortoise Burrow
Other Listed Species

Sources: USDA, 2013; UPI, 2015; ECT, 2015.

FLORIDA SOUTHEAST CONNECTION

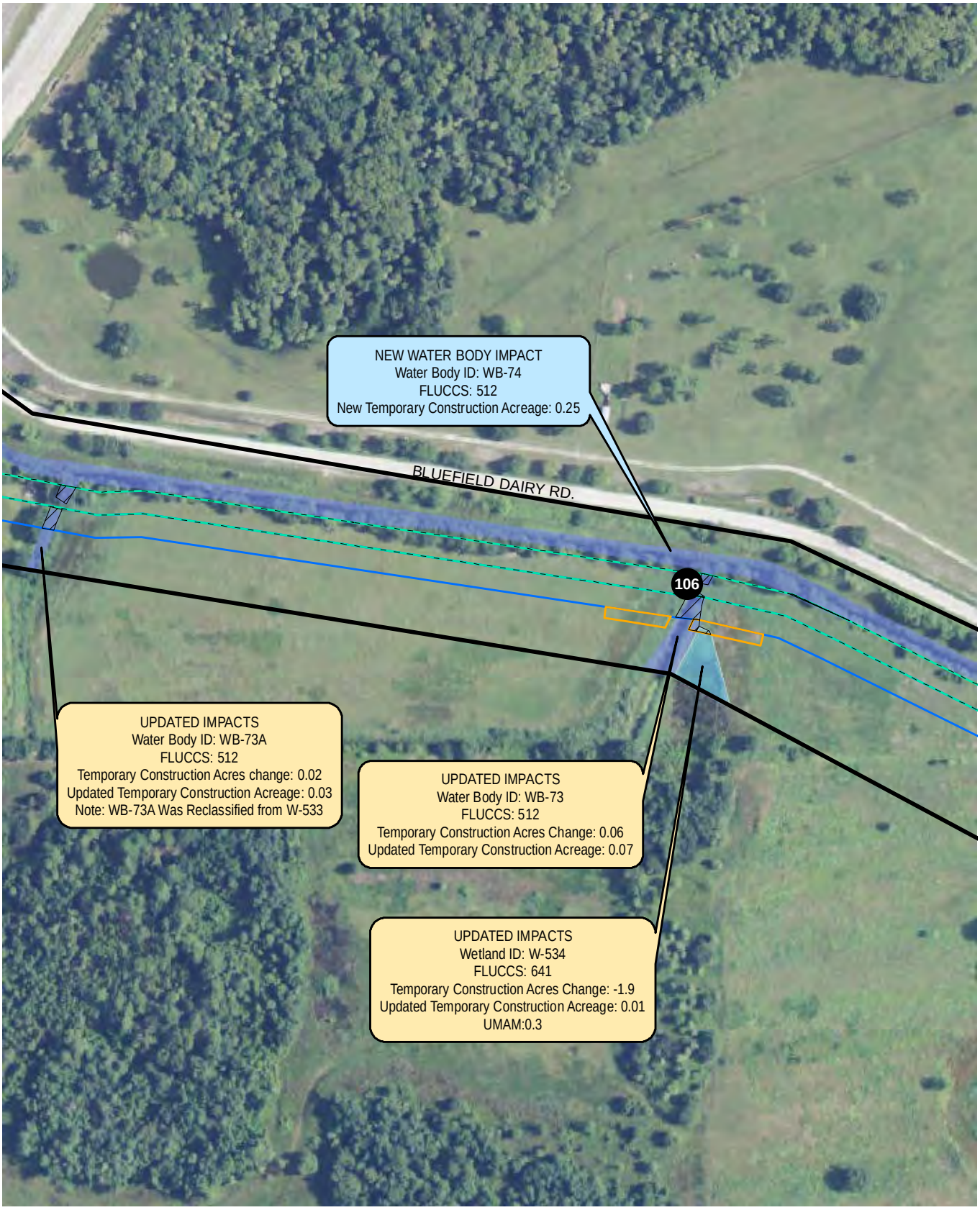

Environmental Survey Area
Temporary Impact
Permanent Impact
Waterbody
Forested Wetland
Non-Forested Wetland
Workspace
Maintenance Corridor
Temporary Easement

0 150 300
Feet

FIGURE 5. (SHEET 228)
IMPACTS MAP

Note: Wetland Impacts of Less Than 0.01 Acre Are Shown As 0 In the Labels

Mile Post
Gopher Tortoise Burrow
Other Listed Species

Sources: USDA, 2013; UPI, 2015; ECT, 2015.

FLORIDA SOUTHEAST CONNECTION

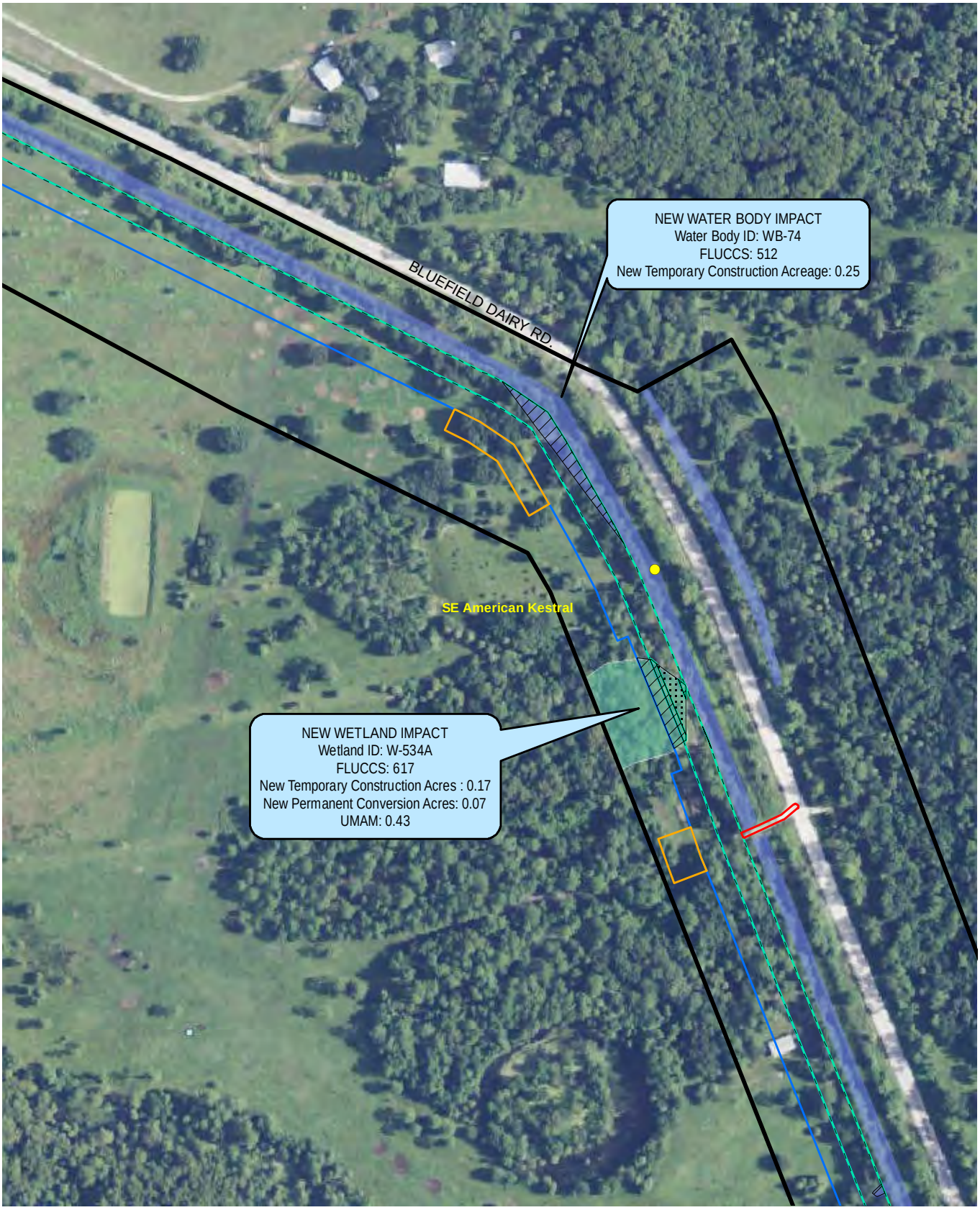

Environmental Survey Area
Temporary Impact
Permanent Impact
Waterbody
Forested Wetland
Non-Forested Wetland
Access
Workspace
Permanent Easement
Maintenance Corridor
Temporary Easement

0 150 300
Feet

FIGURE 5. (SHEET 229)
IMPACTS MAP

Note: Wetland Impacts of Less Than 0.01 Acre Are Shown As 0 In the Labels

Mile Post
Gopher Tortoise Burrow
Other Listed Species

Sources: USDA, 2013; UPI, 2015; ECT, 2015.

FLORIDA SOUTHEAST CONNECTION

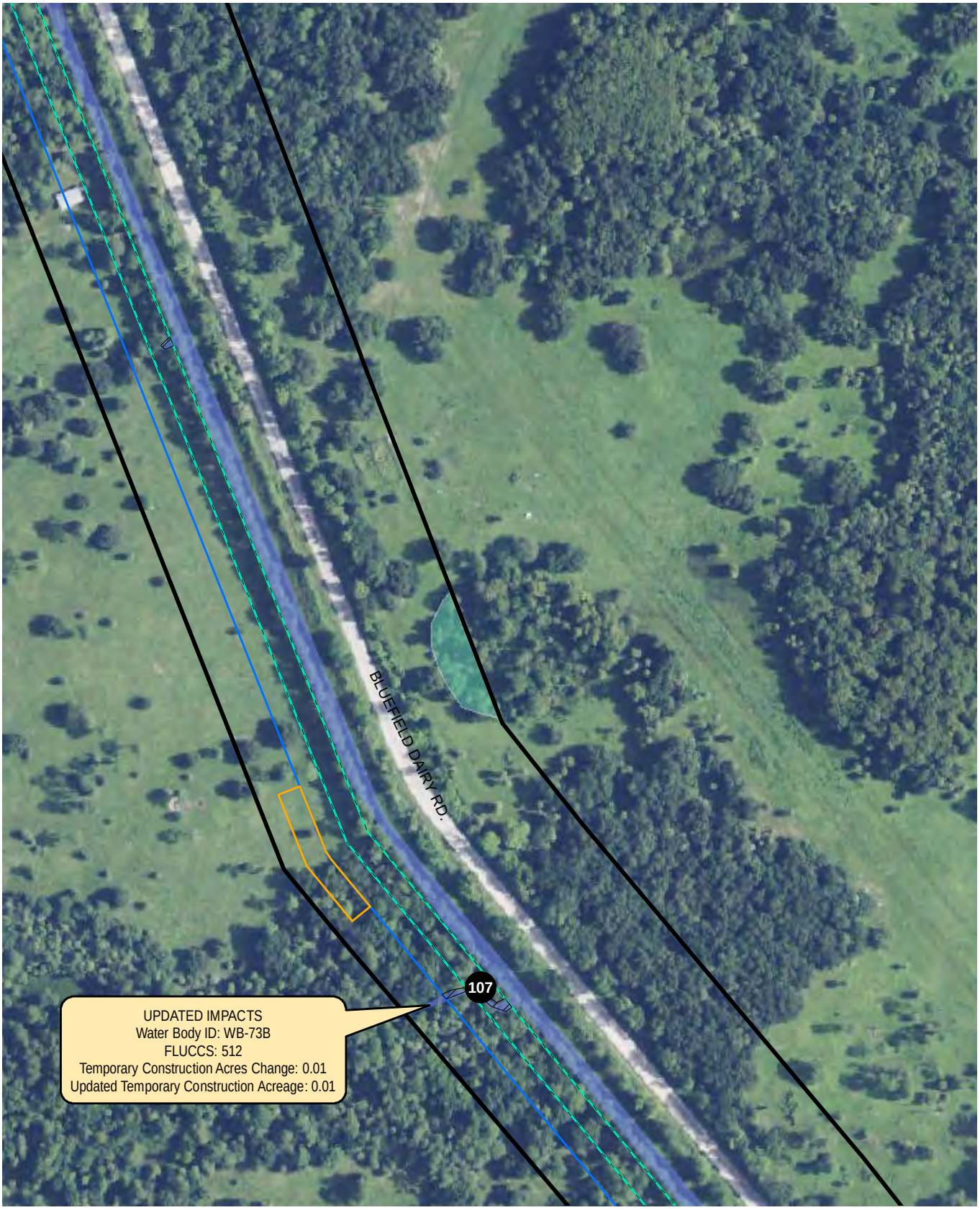

Environmental Survey Area
Temporary Impact
Permanent Impact
Waterbody
Forested Wetland
Non-Forested Wetland
Workspace
Maintenance Corridor
Temporary Easement

0 150 300
Feet

FIGURE 5. (SHEET 230)
IMPACTS MAP

Note: Wetland Impacts of Less Than 0.01 Acre Are Shown As 0 In the Labels

Mile Post
Gopher Tortoise Burrow
Other Listed Species

Sources: USDA, 2013; UPI, 2015; ECT, 2015.

FLORIDA SOUTHEAST CONNECTION

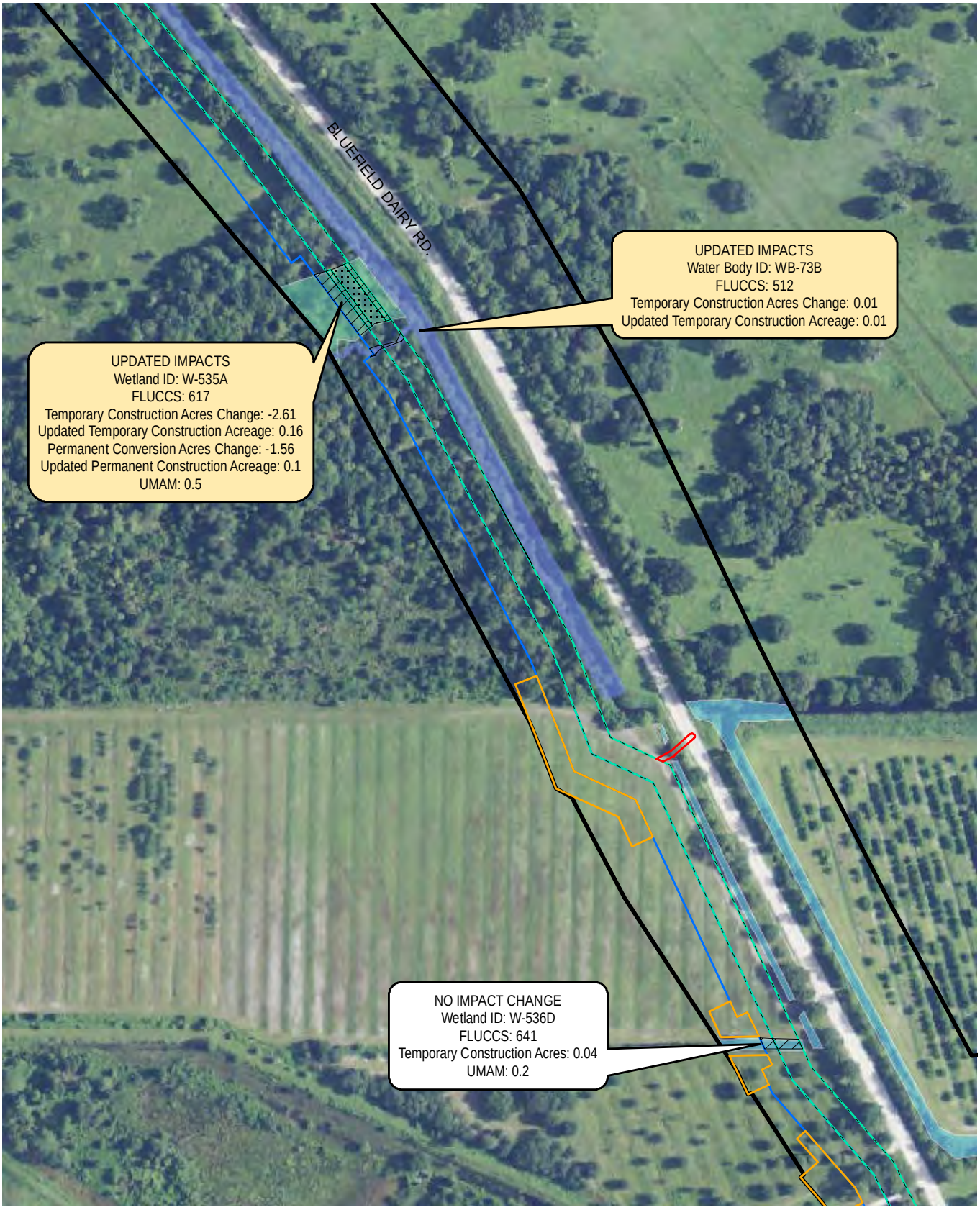

Environmental Survey Area
Temporary Impact
Permanent Impact
Waterbody
Forested Wetland
Non-Forested Wetland
Access
Workspace
Permanent Easement
Maintenance Corridor
Temporary Easement

0 150 300
Feet

FIGURE 5. (SHEET 231)
IMPACTS MAP

Note: Wetland Impacts of Less Than 0.01 Acre Are Shown As 0 In the Labels

Mile Post
Gopher Tortoise Burrow
Other Listed Species

Sources: USDA, 2013; UPI, 2015; ECT, 2015.

FLORIDA SOUTHEAST CONNECTION

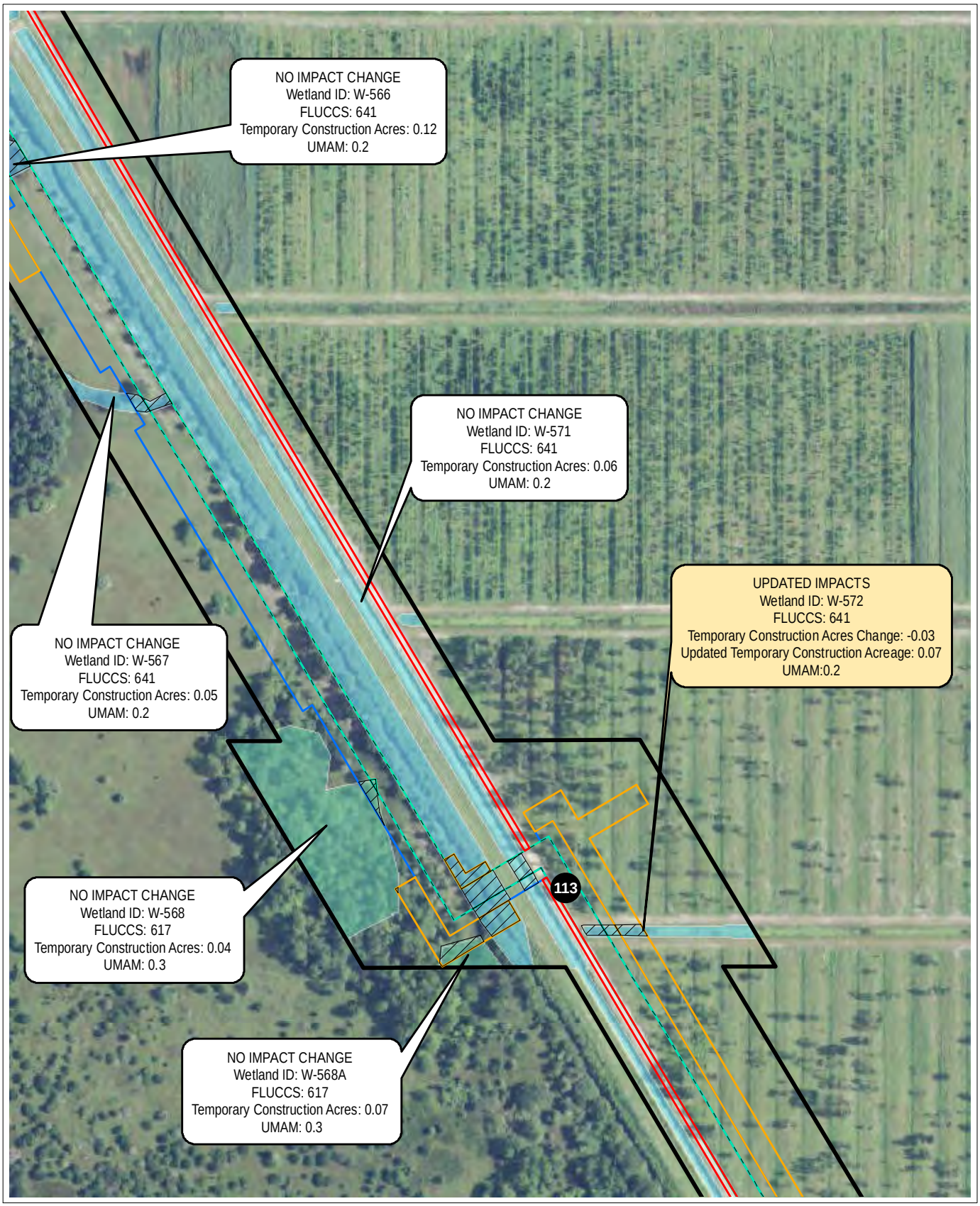

Environmental Survey Area
Temporary Impact
Permanent Impact
Waterbody
Forested Wetland
Non-Forested Wetland
Access
Workspace
Permanent Easement
Maintenance Corridor
Temporary Easement

0 150 300
Feet

FIGURE 5. (SHEET 242)
IMPACTS MAP

Note: Wetland Impacts of Less Than 0.01 Acre Are Shown As 0 In the Labels

Mile Post
Gopher Tortoise Burrow
Other Listed Species

Sources: USDA, 2013; UPI, 2015; ECT, 2015.

FLORIDA SOUTHEAST CONNECTION

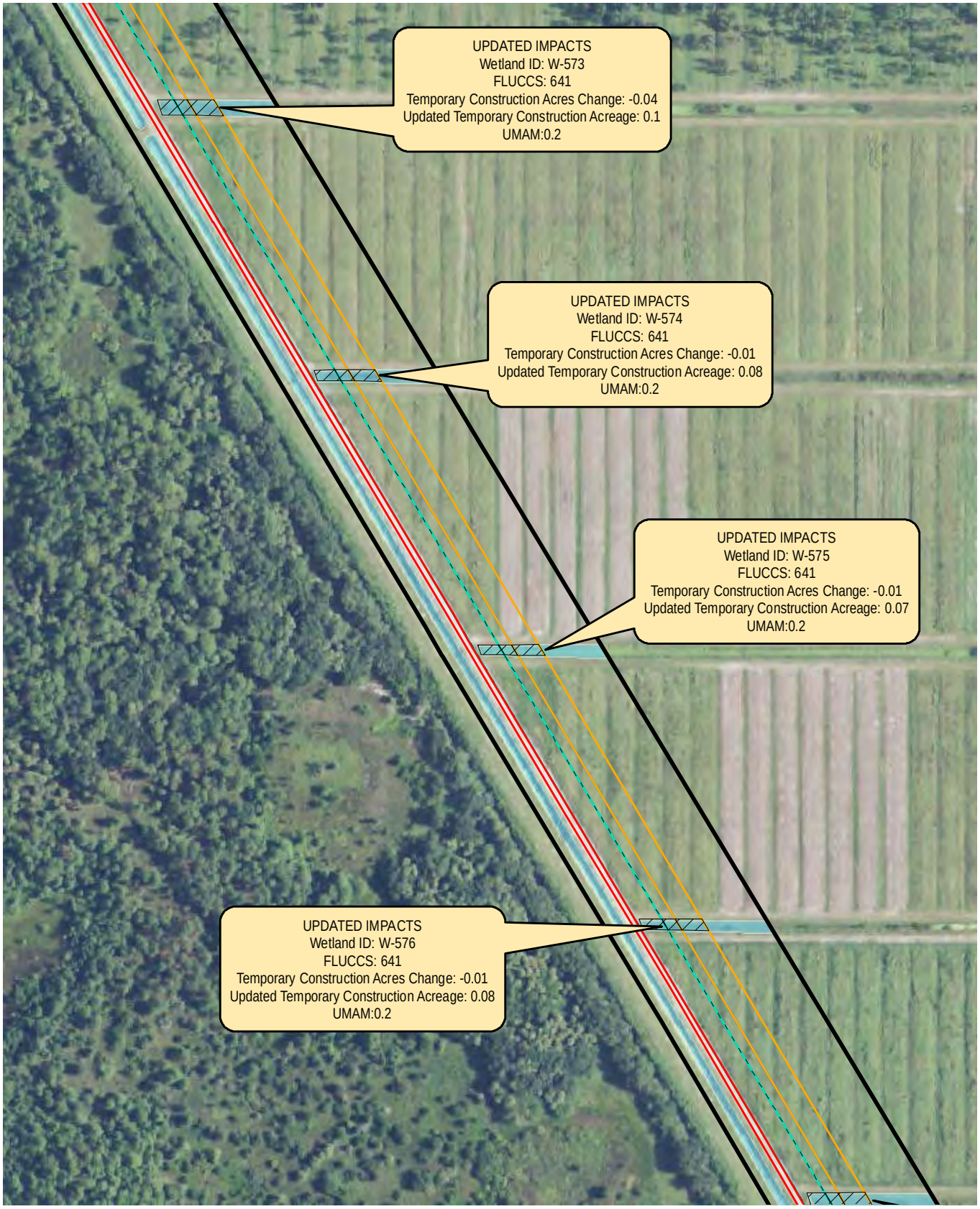

Environmental Survey Area
Temporary Impact
Permanent Impact
Waterbody
Forested Wetland
Non-Forested Wetland
Access
Workspace
Maintenance Corridor
Temporary Easement

0 150 300
Feet

FIGURE 5. (SHEET 243)
IMPACTS MAP

Note: Wetland Impacts of Less Than 0.01 Acre Are Shown As 0 In the Labels

Mile Post
Gopher Tortoise Burrow
Other Listed Species

Sources: USDA, 2013; UPI, 2015; ECT, 2015.

FLORIDA SOUTHEAST CONNECTION

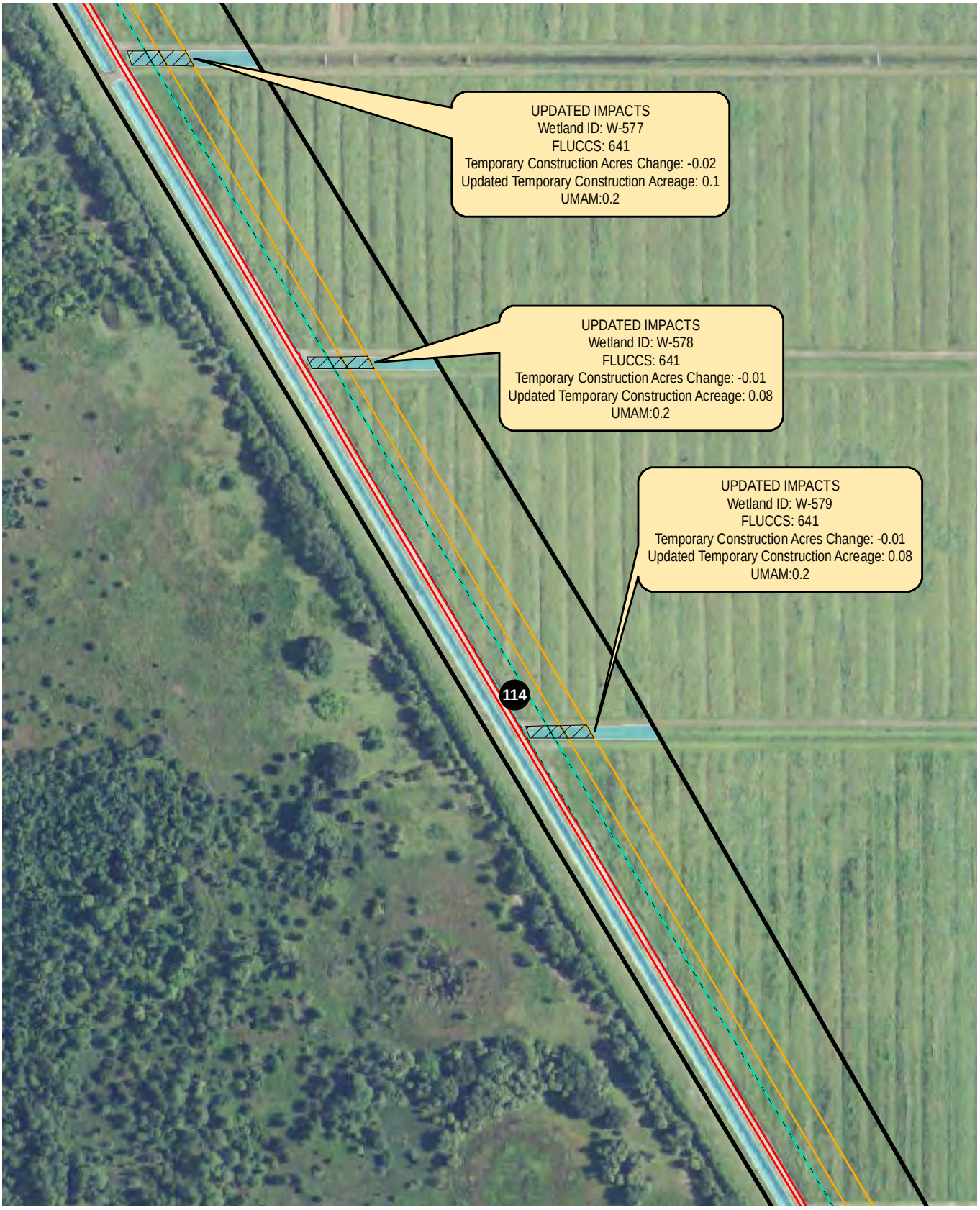

Environmental Survey Area
Temporary Impact
Permanent Impact
Waterbody
Forested Wetland
Non-Forested Wetland
Access
Workspace
Maintenance Corridor
Temporary Easement

0 150 300
Feet

FIGURE 5. (SHEET 244)
IMPACTS MAP

Note: Wetland Impacts of Less Than 0.01 Acre Are Shown As 0 In the Labels

Mile Post
Gopher Tortoise Burrow
Other Listed Species

Sources: USDA, 2013; UPI, 2015; ECT, 2015.

FLORIDA SOUTHEAST CONNECTION

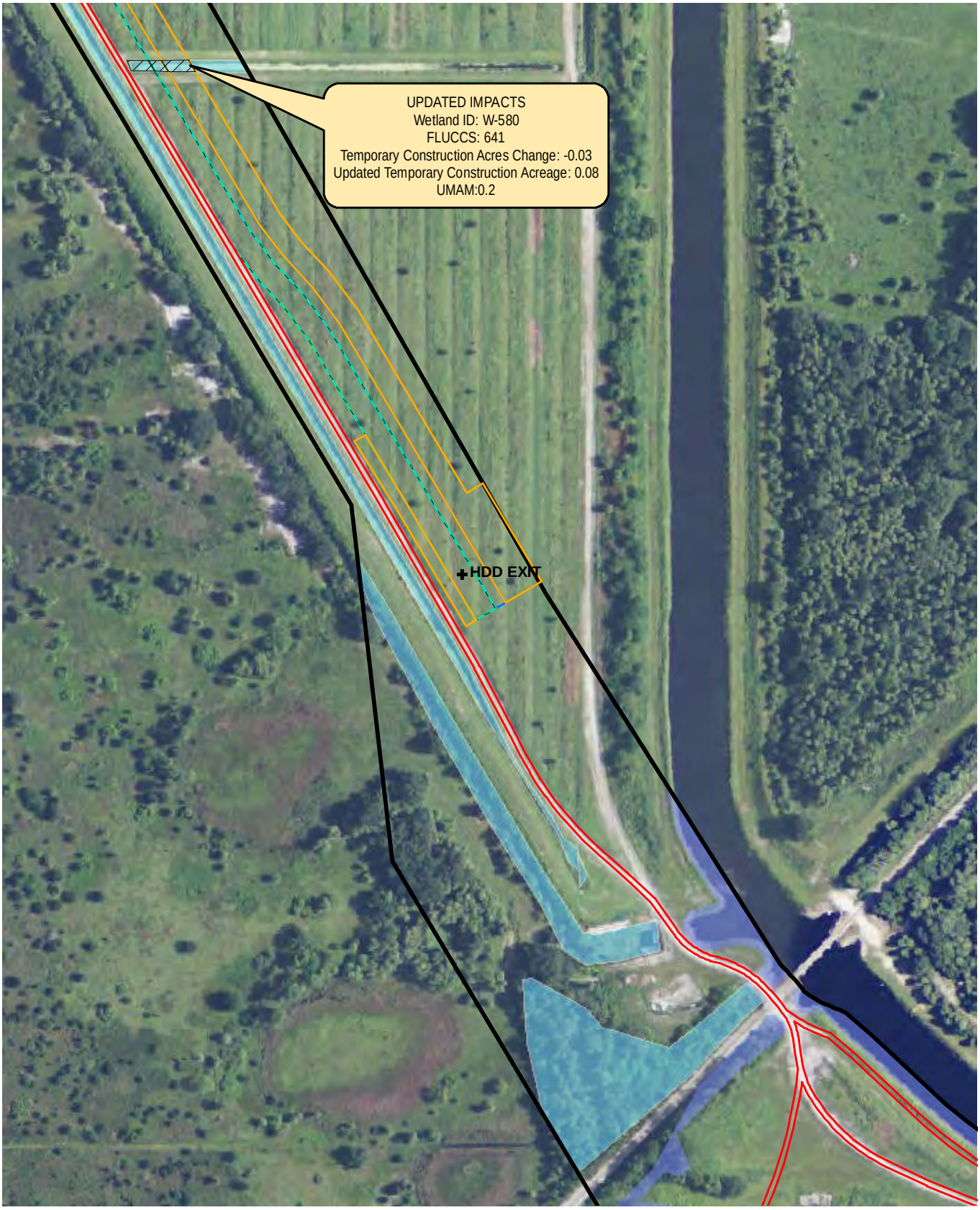

Environmental Survey Area
Temporary Impact
Permanent Impact
Waterbody
Forested Wetland
Non-Forested Wetland
Access
Workspace
Maintenance Corridor
Temporary Easement

0 150 300
Feet

FIGURE 5. (SHEET 245)
IMPACTS MAP

Note: Wetland Impacts of Less Than 0.01 Acre Are Shown As 0 In the Labels

Mile Post
Gopher Tortoise Burrow
Other Listed Species

Sources: USDA, 2013; UPI, 2015; ECT, 2015.

FLORIDA SOUTHEAST CONNECTION

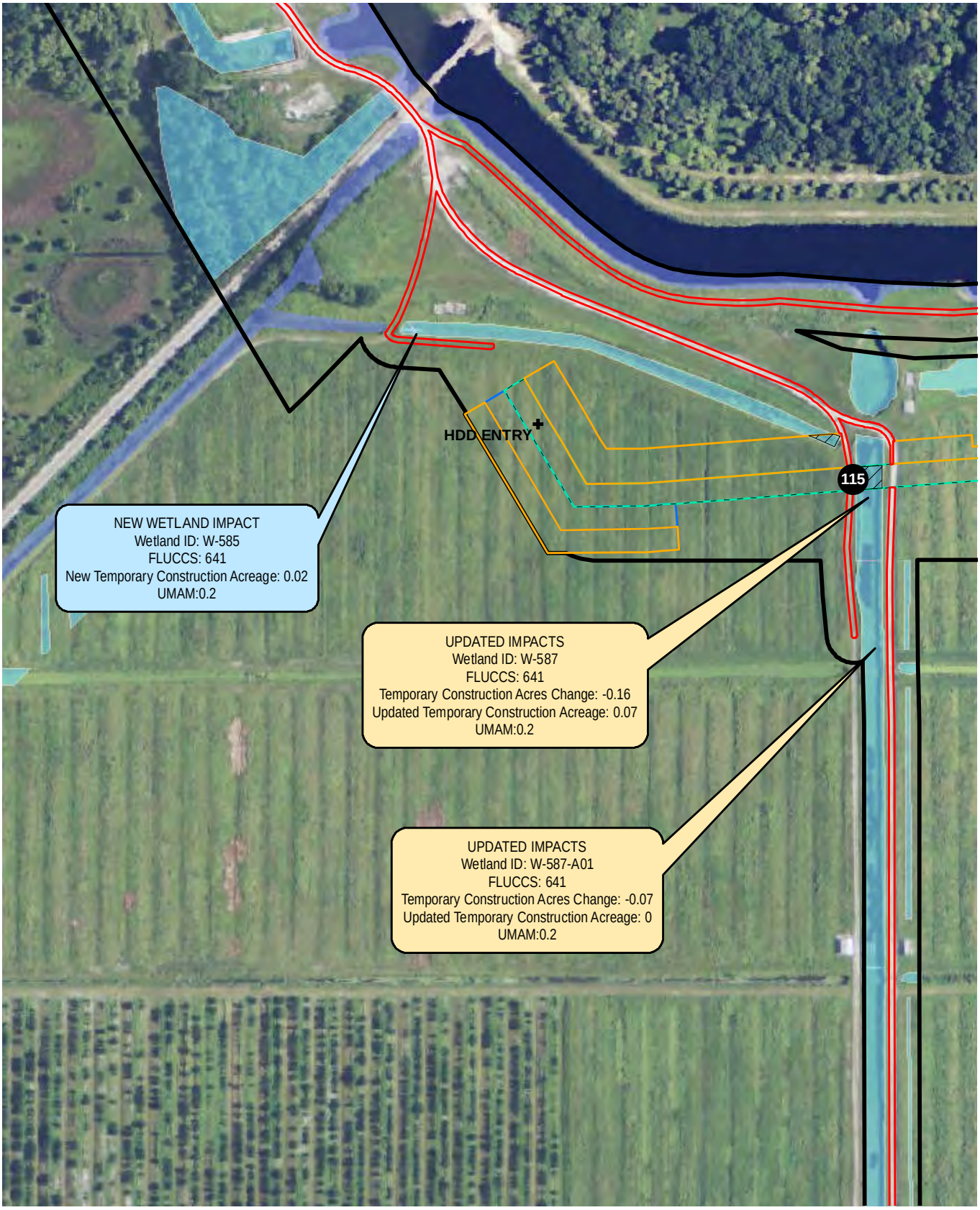

Environmental Survey Area
Temporary Impact
Permanent Impact
Waterbody
Forested Wetland
Non-Forested Wetland
Access
Workspace
Maintenance Corridor
Temporary Easement

0 150 300
Feet

FIGURE 5. (SHEET 246)
IMPACTS MAP

Note: Wetland Impacts of Less Than 0.01 Acre Are Shown As 0 In the Labels

Mile Post
Gopher Tortoise Burrow
Other Listed Species

Sources: USDA, 2013; UPI, 2015; ECT, 2015.

FLORIDA SOUTHEAST CONNECTION

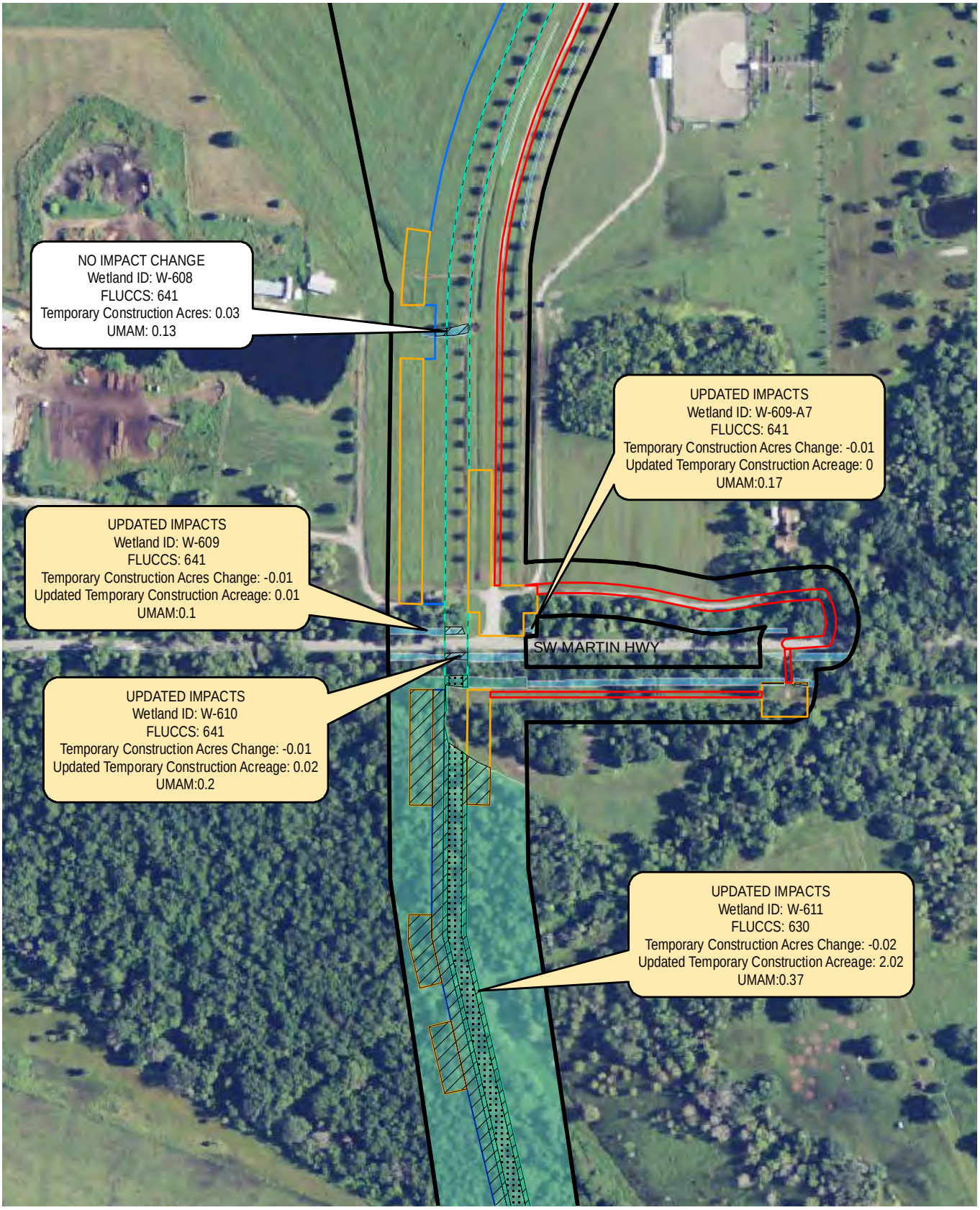

Environmental Survey Area
Temporary Impact
Permanent Impact
Waterbody
Forested Wetland
Non-Forested Wetland
Access
Workspace
Permanent Easement
Maintenance Corridor
Temporary Easement

0 150 300
Feet

FIGURE 5. (SHEET 262)
IMPACTS MAP

Note: Wetland Impacts of Less Than 0.01 Acre Are Shown As 0 In the Labels

Mile Post
Gopher Tortoise Burrow
Other Listed Species

Sources: USDA, 2013; UPI, 2015; ECT, 2015.

FLORIDA SOUTHEAST CONNECTION

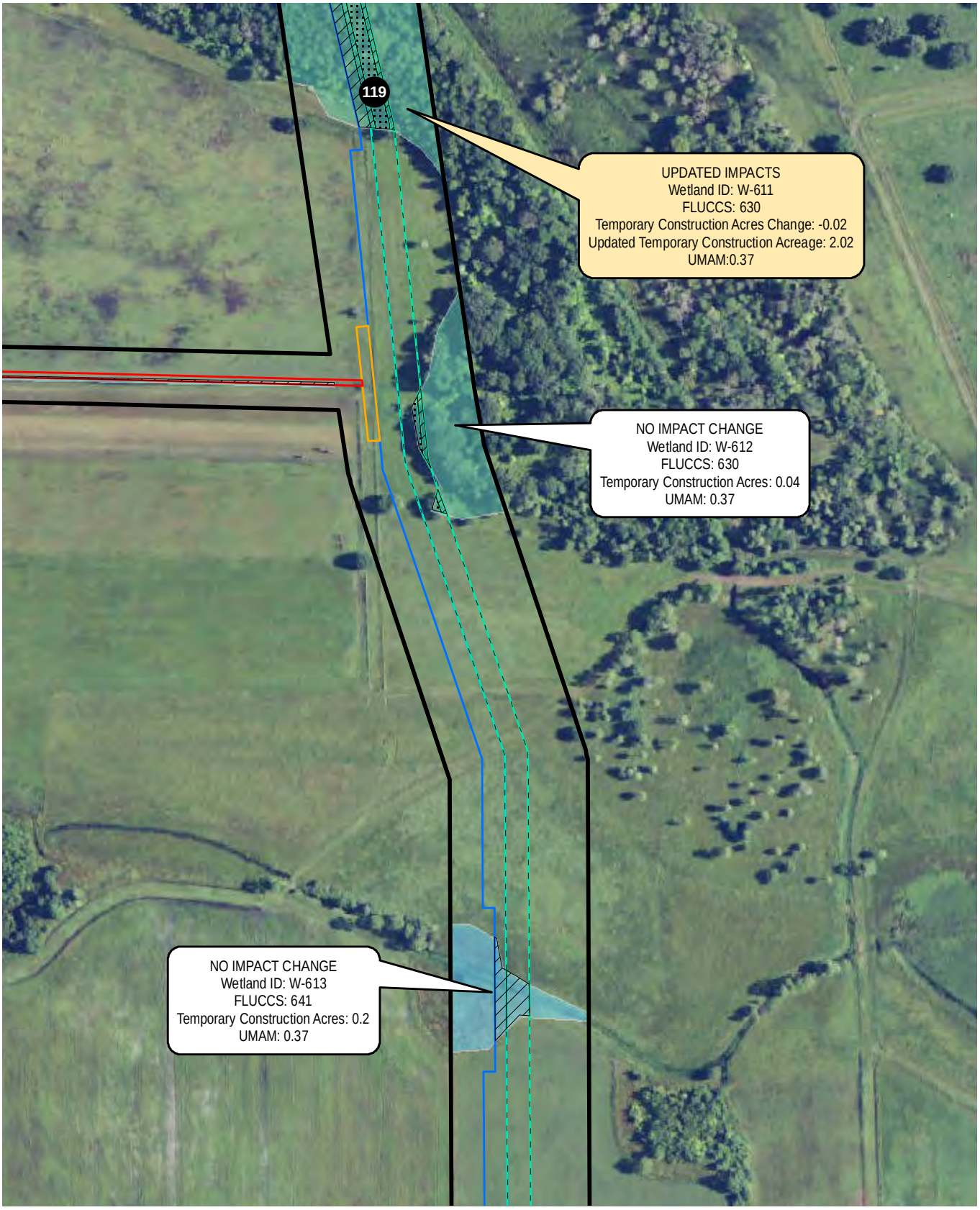

Environmental Survey Area
Temporary Impact
Permanent Impact
Waterbody
Forested Wetland
Non-Forested Wetland
Access
Workspace
Permanent Easement
Maintenance Corridor
Temporary Easement

0 150 300
Feet

FIGURE 5. (SHEET 263a)
IMPACTS MAP

Note: Wetland Impacts of Less Than 0.01 Acre Are Shown As 0 In the Labels

Mile Post
Gopher Tortoise Burrow
Other Listed Species

Sources: USDA, 2013; UPI, 2015; ECT, 2015.

FLORIDA SOUTHEAST CONNECTION

Environmental Survey Area
Temporary Impact
Permanent Impact
Waterbody
Forested Wetland
Non-Forested Wetland
Access
Workspace
Maintenance Corridor
Temporary Easement

0 150 300
Feet

FIGURE 5. (SHEET 272)
IMPACTS MAP

Note: Wetland Impacts of Less Than 0.01 Acre Are Shown As 0 In the Labels

Mile Post
Gopher Tortoise Burrow
Other Listed Species

Sources: USDA, 2013; UPI, 2015; ECT, 2015.

FLORIDA SOUTHEAST CONNECTION

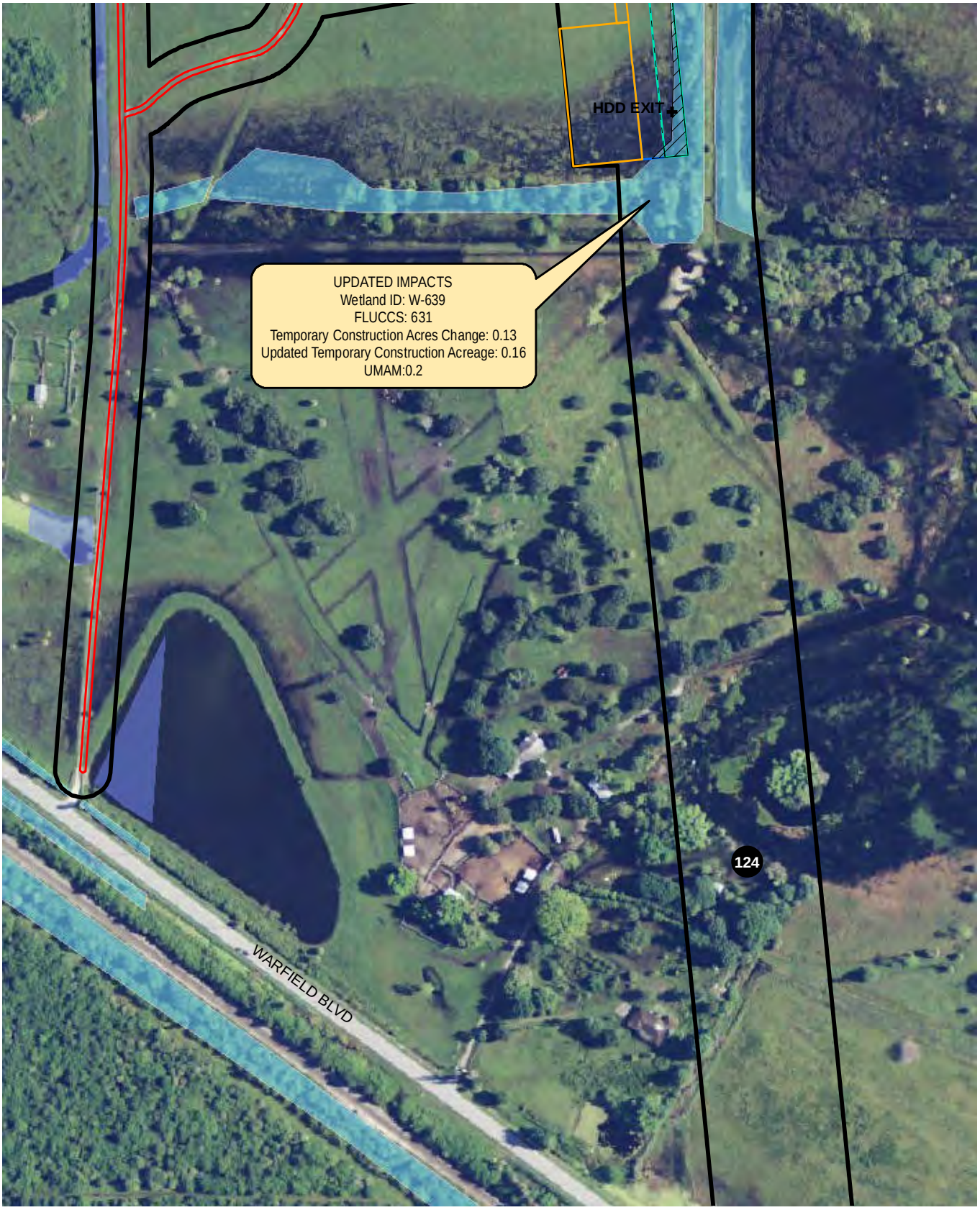

Environmental Survey Area
Temporary Impact
Permanent Impact
Waterbody
Forested Wetland
Non-Forested Wetland
Access
Workspace
Maintenance Corridor
Temporary Easement

0 150 300
Feet

FIGURE 5. (SHEET 273)
IMPACTS MAP

Note: Wetland Impacts of Less Than 0.01 Acre Are Shown As 0 In the Labels

Mile Post
Gopher Tortoise Burrow
Other Listed Species

Sources: USDA, 2013; UPI, 2015; ECT, 2015.

FLORIDA SOUTHEAST CONNECTION

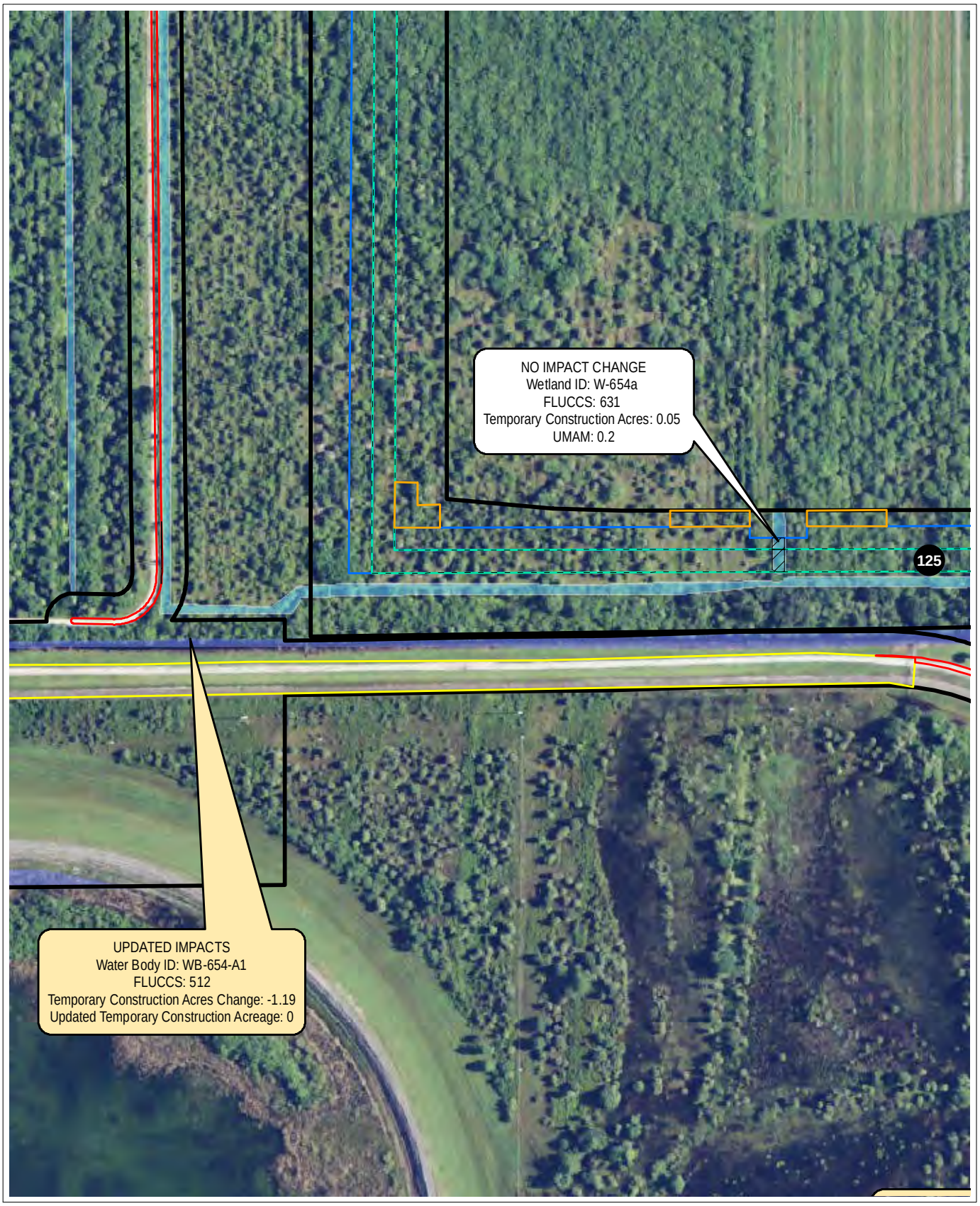

Environmental Survey Area
Temporary Impact
Permanent Impact
Waterbody
Forested Wetland
Non-Forested Wetland
Access
Workspace
Contractor Yard
Maintenance Corridor
Temporary Easement

0 150 300
Feet

FIGURE 5. (SHEET 275a)
IMPACTS MAP

Note: Wetland Impacts of Less Than 0.01 Acre Are Shown As 0 In the Labels

Mile Post
Gopher Tortoise Burrow
Other Listed Species

Sources: USDA, 2013; UPI, 2015; ECT, 2015.

FLORIDA SOUTHEAST CONNECTION

Environmental Survey Area
Temporary Impact
Permanent Impact
Waterbody
Forested Wetland
Non-Forested Wetland
Access
Contractor Yard

0 150 300
Feet

FIGURE 5. (SHEET 275b)
IMPACTS MAP

Note: Wetland Impacts of Less Than 0.01 Acre Are Shown As 0 In the Labels

Mile Post
Gopher Tortoise Burrow
Other Listed Species

Sources: USDA, 2013; UPI, 2015; ECT, 2015.

FLORIDA SOUTHEAST CONNECTION

Environmental Survey Area
Temporary Impact
Permanent Impact
Waterbody
Forested Wetland
Non-Forested Wetland
Access
Contractor Yard

0 150 300
Feet

FIGURE 5. (SHEET 275c)
IMPACTS MAP

Note: Wetland Impacts of Less Than 0.01 Acre Are Shown As 0 In the Labels

Mile Post
Gopher Tortoise Burrow
Other Listed Species

Sources: USDA, 2013; UPI, 2015; ECT, 2015.

FLORIDA SOUTHEAST CONNECTION

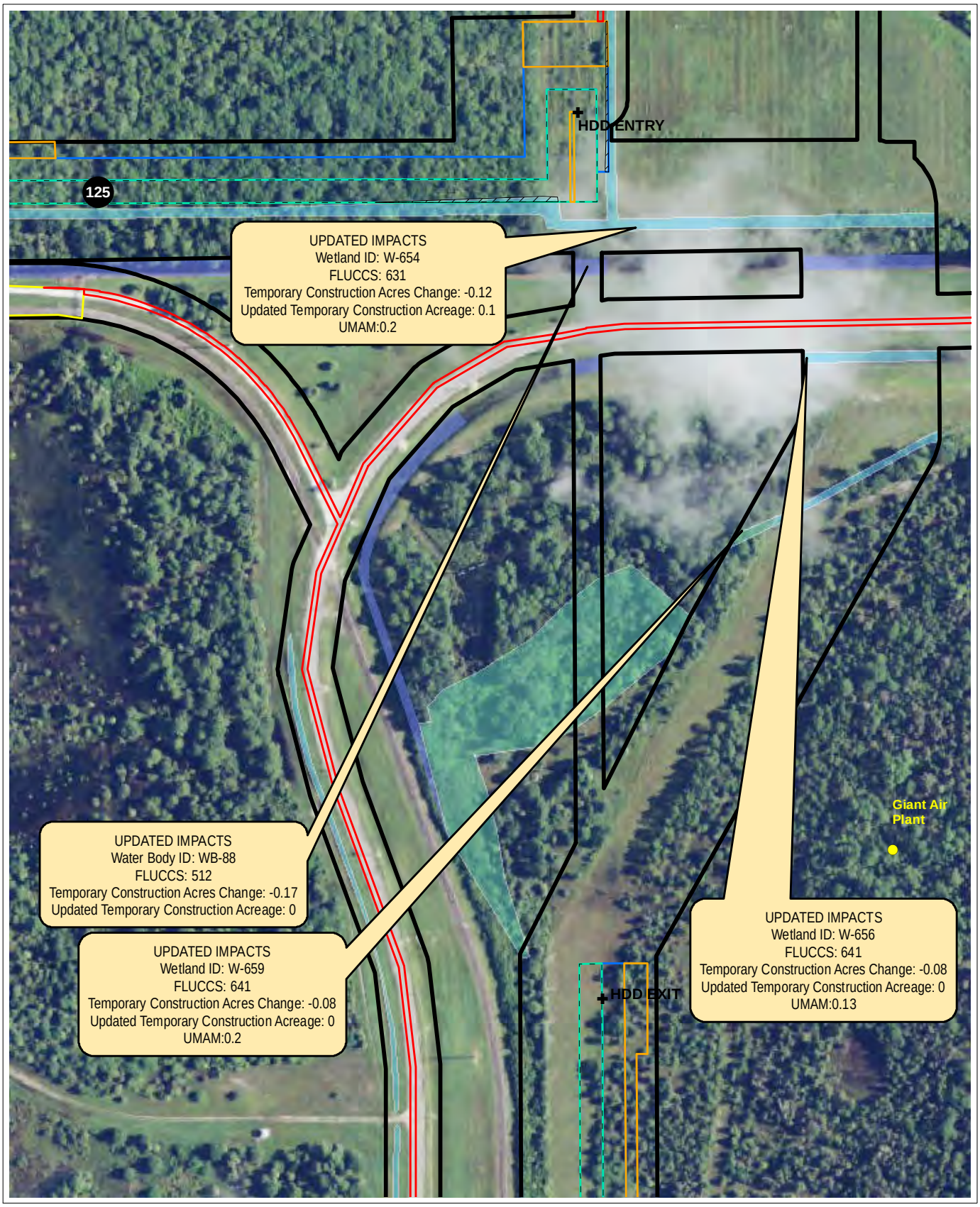

Environmental Survey Area
Temporary Impact
Permanent Impact
Waterbody
Forested Wetland
Non-Forested Wetland
Access
Workspace
Contractor Yard
Maintenance Corridor
Temporary Easement

0 150 300
Feet

FIGURE 5. (SHEET 276a)
IMPACTS MAP

Note: Wetland Impacts of Less Than 0.01 Acre Are Shown As 0 In the Labels

Mile Post
Gopher Tortoise Burrow
Other Listed Species

Sources: USDA, 2013; UPI, 2015; ECT, 2015.

FLORIDA SOUTHEAST CONNECTION

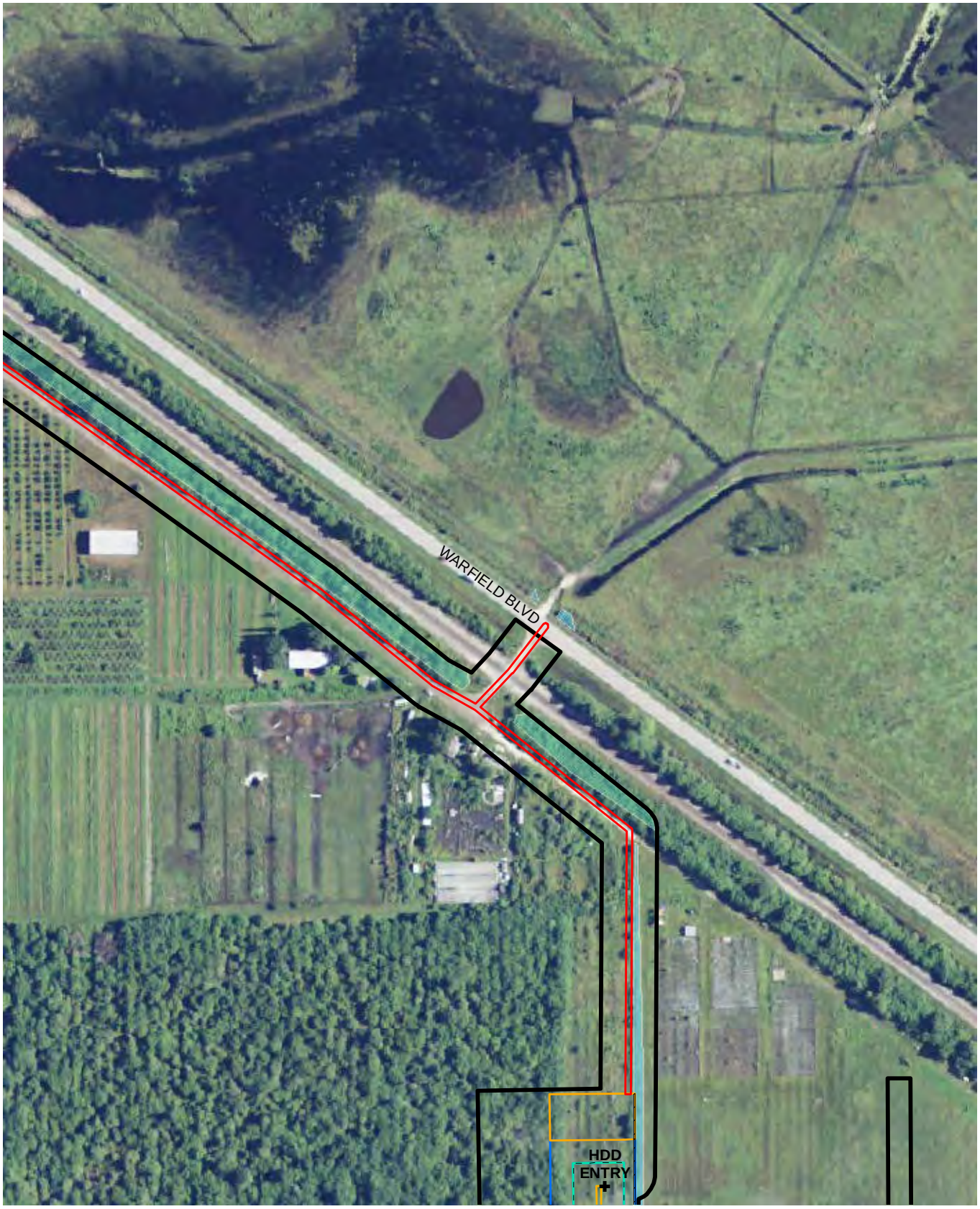

Environmental Survey Area
Temporary Impact
Permanent Impact
Waterbody
Forested Wetland
Non-Forested Wetland
Access
Workspace
Maintenance Corridor
Temporary Easement

0 150 300
Feet

FIGURE 5. (SHEET 276b)
IMPACTS MAP

Note: Wetland Impacts of Less Than 0.01 Acre Are Shown As 0 In the Labels

Mile Post
Gopher Tortoise Burrow
Other Listed Species

Sources: USDA, 2013; UPI, 2015; ECT, 2015.

FLORIDA SOUTHEAST CONNECTION

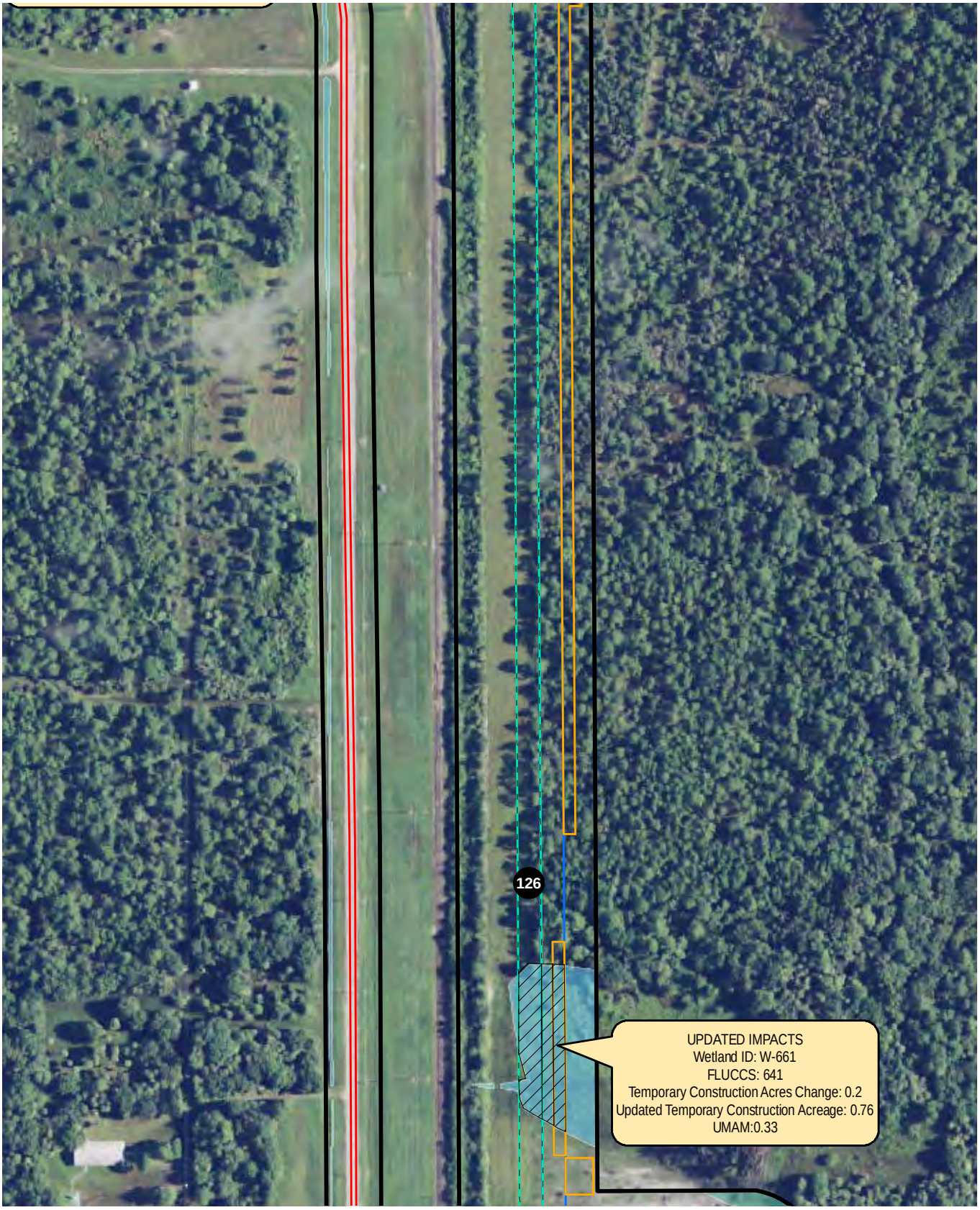

Environmental Survey Area
Temporary Impact
Permanent Impact
Waterbody
Forested Wetland
Non-Forested Wetland
Access
Workspace
Maintenance Corridor
Temporary Easement

0 150 300
Feet

FIGURE 5. (SHEET 277)
IMPACTS MAP

Note: Wetland Impacts of Less Than 0.01 Acre Are Shown As 0 In the Labels

Mile Post
Gopher Tortoise Burrow
Other Listed Species

Sources: USDA, 2013; UPI, 2015; ECT, 2015.

FLORIDA SOUTHEAST CONNECTION

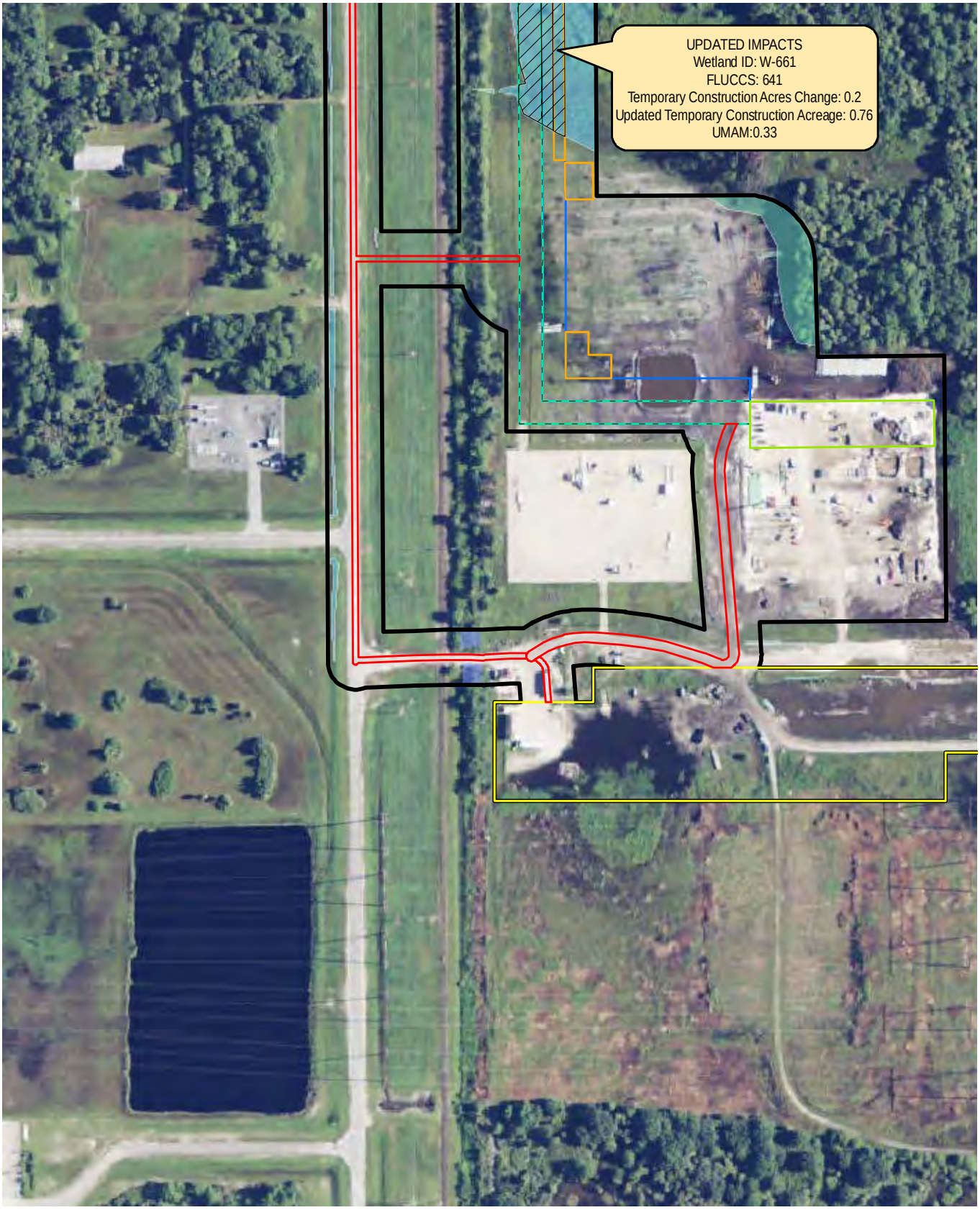

Environmental Survey Area
Temporary Impact
Permanent Impact
Waterbody
Forested Wetland
Non-Forested Wetland
Access
Workspace
Contractor Yard
Meter Station
Maintenance Corridor
Temporary Easement

0 150 300
Feet

FIGURE 5. (SHEET 278a)
IMPACTS MAP

Note: Wetland Impacts of Less Than 0.01 Acre Are Shown As 0 In the Labels

Mile Post
Gopher Tortoise Burrow
Other Listed Species

Sources: USDA, 2013; UPI, 2015; ECT, 2015.

FLORIDA SOUTHEAST CONNECTION

Environmental Survey Area
Temporary Impact
Permanent Impact
Waterbody
Forested Wetland
Non-Forested Wetland
Contractor Yard
Meter Station

0 150 300
Feet

FIGURE 5. (SHEET 278b)
IMPACTS MAP

Note: Wetland Impacts of Less Than 0.01 Acre Are Shown As 0 In the Labels

Mile Post
Gopher Tortoise Burrow
Other Listed Species

Sources: USDA, 2013; UPI, 2015; ECT, 2015.

FLORIDA SOUTHEAST CONNECTION

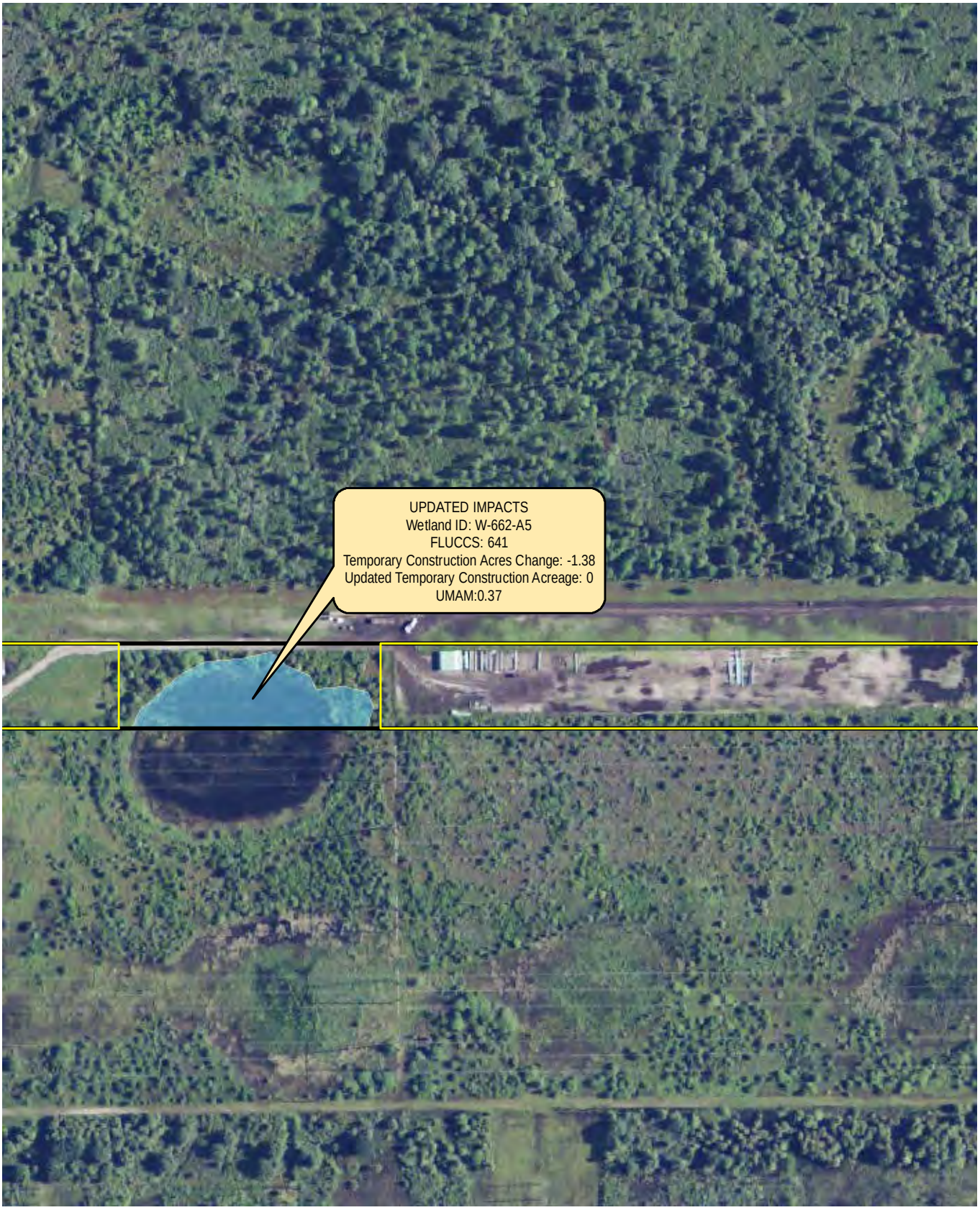

Environmental Survey Area
Temporary Impact
Permanent Impact
Waterbody
Forested Wetland
Non-Forested Wetland
Contractor Yard

0 150 300
Feet

FIGURE 5. (SHEET 278c)
IMPACTS MAP

Note: Wetland Impacts of Less Than 0.01 Acre Are Shown As 0 In the Labels

Mile Post
Gopher Tortoise Burrow
Other Listed Species

Sources: USDA, 2013; UPI, 2015; ECT, 2015.

FLORIDA SOUTHEAST CONNECTION

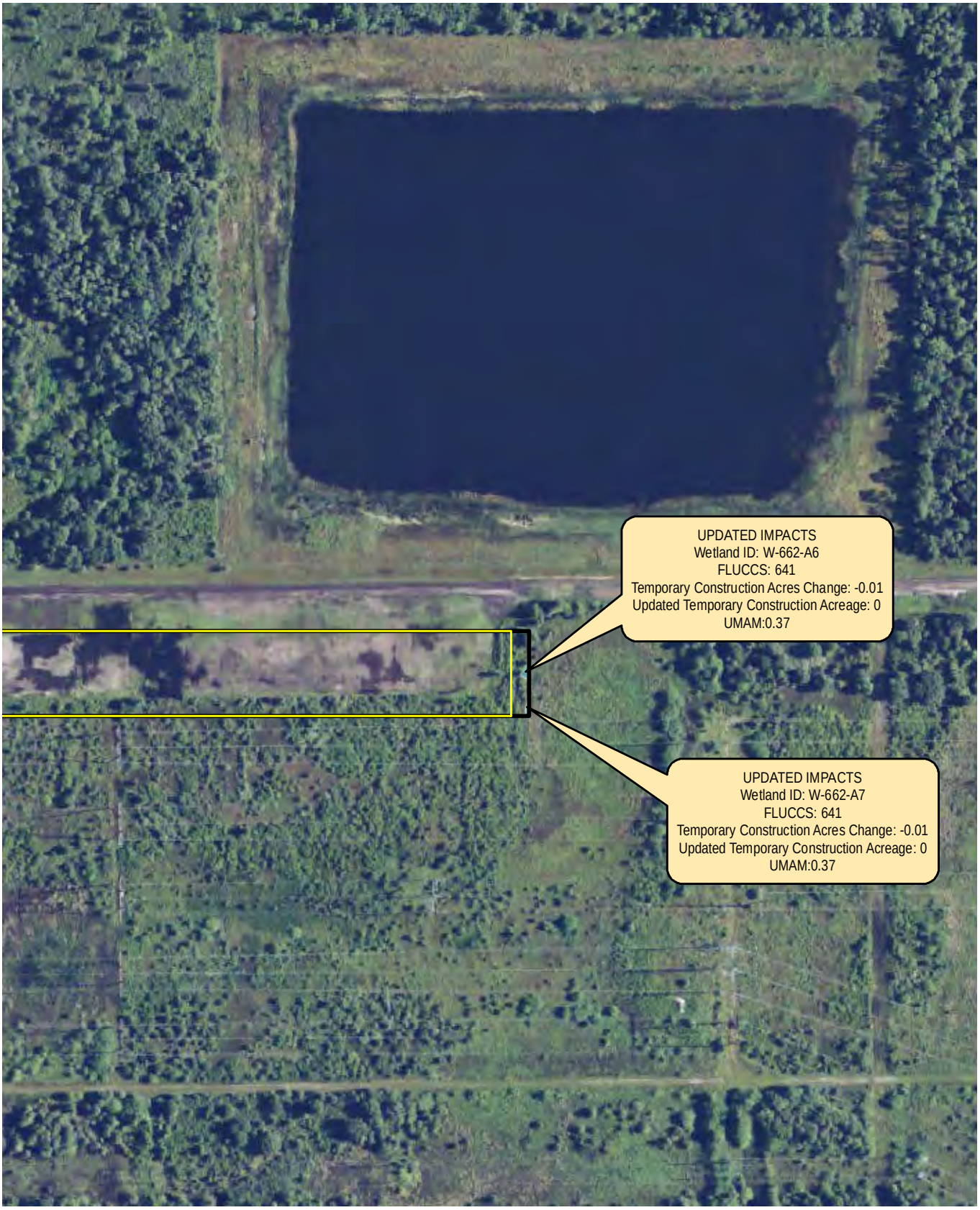

Environmental Survey Area
Temporary Impact
Permanent Impact
Waterbody
Forested Wetland
Non-Forested Wetland
Contractor Yard

0 150 300
Feet

FIGURE 5. (SHEET 278d)
IMPACTS MAP

Note: Wetland Impacts of Less Than 0.01 Acre Are Shown As 0 In the Labels

Mile Post
Gopher Tortoise Burrow
Other Listed Species

Sources: USDA, 2013; UPI, 2015; ECT, 2015.

FLORIDA SOUTHEAST CONNECTION