Continued on Sheet 293

Continued on Sheet 295

Legend

- MILE POSTS
- PROPOSED 36" PIPELINE
- ENVIRONMENTAL SURVEY CORRIDOR
- STATES
- COUNTIES
- 2015-10-24 WORKSPACE (PREVIOUSLY REVIEWED), NOT WITHIN 2016 IFC WORKSPACE
- 2016 IFC WORKSPACE (NOT PREVIOUSLY REVIEWED)
- 2016 IFC WORKSPACE EQUAL TO 2015-10-24 WORKSPACE (PREVIOUSLY REVIEWED)

Base Map: Bing Maps, Microsoft; USGS

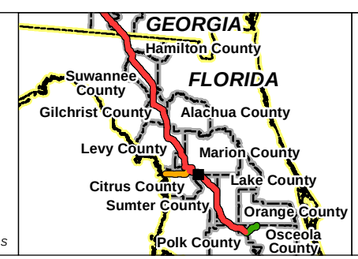

N W E S

0 100 200
Feet
Scale: 1 Inch = 200 Feet

NO.	REVISION - DESCRIPTION	BY	DATE	CHK'D	APP'D
A	ISSUED FOR PERMITTING	TRC	2/29/2016	GS	JL

Sabal Trail TRANSMISSION

SABAL TRAIL PROJECT
PROPOSED PIPELINE
FIGURE A-1
2016 ISSUED FOR CONSTRUCTION
WORKSPACE COMPARISON
JACKSONVILLE DISTRICT

DWG NO: FigA-1 WSComparison Jacksonville 2016-02-29 | SHT: 294 of 459 | REV: A

Date: 3/2/2016 Time: 6:01:02 AM User: gstudwell
R:\Projects\GIS_2013\14\019_Spectra_Sabal\mxd\USACE\Jacksonville\2016 IFC Update\FigA-1 WSComparison Jacksonville 2016-02-29.mxd

Continued on Sheet 294

Continued on Sheet 296

Legend

- MILE POSTS
- PROPOSED 36" PIPELINE
- ENVIRONMENTAL SURVEY CORRIDOR
- STATES
- COUNTIES
- 2015-10-24 WORKSPACE (PREVIOUSLY REVIEWED), NOT WITHIN 2016 IFC WORKSPACE
- 2016 IFC WORKSPACE (NOT PREVIOUSLY REVIEWED)
- 2016 IFC WORKSPACE EQUAL TO 2015-10-24 WORKSPACE (PREVIOUSLY REVIEWED)

Base Map: Bing Maps, Microsoft; USGS

N
W E
S

0 100 200
Feet
Scale: 1 Inch = 200 Feet

NO.	REVISION - DESCRIPTION	BY	DATE	CHK'D	APP'D
A	ISSUED FOR PERMITTING	TRC	2/29/2016	GS	JL

Sabal Trail TRANSMISSION

SABAL TRAIL PROJECT
PROPOSED PIPELINE
FIGURE A-1
2016 ISSUED FOR CONSTRUCTION
WORKSPACE COMPARISON
JACKSONVILLE DISTRICT

DWG NO: FigA-1 WSComparison Jacksonville 2016-02-29
SHT: 295 of 459
REV: A

Date: 3/2/2016 Time: 6:01:56 AM User: gsaudwell
R:\Projects\GIS_2013\14019_Spectra_Sabal\mxd\USACE\Jacksonville\2016 IFC Update\FigA-1 WSComparison Jacksonville 2016-02-29.mxd

Continued on Sheet 295

Continued on Sheet 297

Legend

- MILE POSTS
- PROPOSED 36" PIPELINE
- ENVIRONMENTAL SURVEY CORRIDOR
- STATES
- COUNTIES
- 2015-10-24 WORKSPACE (PREVIOUSLY REVIEWED), NOT WITHIN 2016 IFC WORKSPACE
- 2016 IFC WORKSPACE (NOT PREVIOUSLY REVIEWED)
- 2016 IFC WORKSPACE EQUAL TO 2015-10-24 WORKSPACE (PREVIOUSLY REVIEWED)

Base Map: Bing Maps, Microsoft; USGS

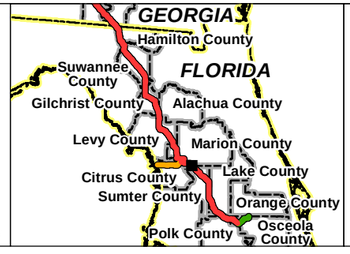

N W E S

0 100 200
Feet
Scale: 1 Inch = 200 Feet

NO.	REVISION - DESCRIPTION	BY	DATE	CHK'D	APP'D
A	ISSUED FOR PERMITTING	TRC	2/29/2016	GS	JL

Sabal Trail TRANSMISSION

SABAL TRAIL PROJECT
PROPOSED PIPELINE

FIGURE A-1
2016 ISSUED FOR CONSTRUCTION
WORKSPACE COMPARISON
JACKSONVILLE DISTRICT

DWG NO: FigA-1 WSComparison Jacksonville 2016-02-29
SHT: 296 of 459
REV: A

Date: 3/2/2016 Time: 6:02:49 AM User: gstudwell
R:\Projects\GIS_2013\140119_Spectra_Sabal\mxd\USACE\Jacksonville\2016 IFC Update\FigA-1 WSComparison Jacksonville 2016-02-29.mxd

Continued on Sheet 296

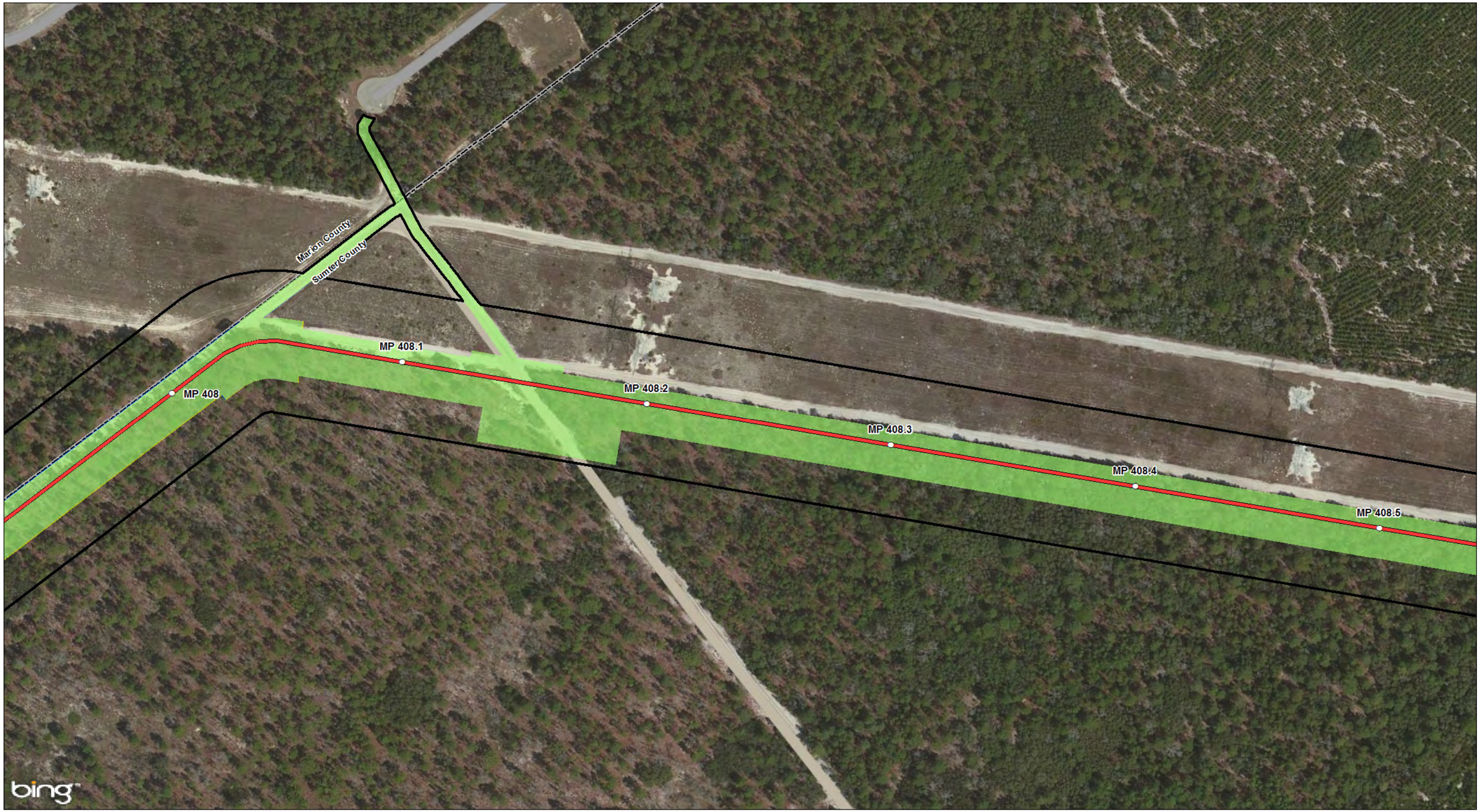

Continued on Sheet 298

Legend

- MILE POSTS
- PROPOSED 36" PIPELINE
- ENVIRONMENTAL SURVEY CORRIDOR
- STATES
- COUNTIES
- 2015-10-24 WORKSPACE (PREVIOUSLY REVIEWED), NOT WITHIN 2016 IFC WORKSPACE
- 2016 IFC WORKSPACE (NOT PREVIOUSLY REVIEWED)
- 2016 IFC WORKSPACE EQUAL TO 2015-10-24 WORKSPACE (PREVIOUSLY REVIEWED)

Base Map: Bing Maps, Microsoft; USGS

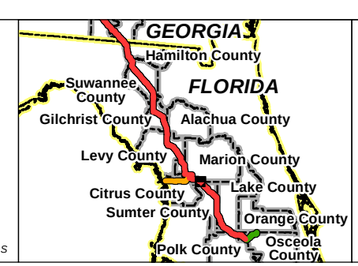

N W E S

0 100 200
Feet
Scale: 1 Inch = 200 Feet

NO.	REVISION - DESCRIPTION	BY	DATE	CHK'D	APP'D
A	ISSUED FOR PERMITTING	TRC	2/29/2016	GS	JL

Sabal Trail TRANSMISSION

SABAL TRAIL PROJECT
PROPOSED PIPELINE
FIGURE A-1
2016 ISSUED FOR CONSTRUCTION
WORKSPACE COMPARISON
JACKSONVILLE DISTRICT

DWG NO: FigA-1 WSComparison Jacksonville 2016-02-29 | SHT: 297 of 459 | REV: A

Date: 3/2/2016 Time: 6:03:50 AM User: gstudwell
R:\Projects\GIS_2013\140119_Spectra_Sabal\mxd\USACE\Jacksonville\2016 IFC Update\FigA-1 WSComparison Jacksonville 2016-02-29.mxd

Continued on Sheet 297

Continued on Sheet 299

Legend

- MILE POSTS
- PROPOSED 36" PIPELINE
- ENVIRONMENTAL SURVEY CORRIDOR
- STATES
- COUNTIES
- 2015-10-24 WORKSPACE (PREVIOUSLY REVIEWED), NOT WITHIN 2016 IFC WORKSPACE
- 2016 IFC WORKSPACE (NOT PREVIOUSLY REVIEWED)
- 2016 IFC WORKSPACE EQUAL TO 2015-10-24 WORKSPACE (PREVIOUSLY REVIEWED)

Base Map: Bing Maps, Microsoft; USGS

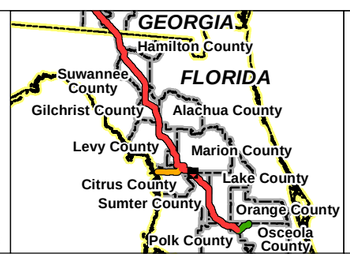

N E S W

0 100 200
Feet
Scale: 1 Inch = 200 Feet

NO.	REVISION - DESCRIPTION	BY	DATE	CHK'D	APP'D
A	ISSUED FOR PERMITTING	TRC	2/29/2016	GS	JL

Sabal Trail TRANSMISSION

SABAL TRAIL PROJECT
PROPOSED PIPELINE
FIGURE A-1
2016 ISSUED FOR CONSTRUCTION
WORKSPACE COMPARISON
JACKSONVILLE DISTRICT

DWG NO: FigA-1 WSComparison Jacksonville 2016-02-29
SHT: 298 of 459
REV: A

Date: 3/2/2016 Time: 6:04:44 AM User: gstudwell
R:\Projects\GIS_2013\140\19_Spectra_Sabal\mxd\USACE\Jacksonville\2016 IFC Update\FigA-1 WSComparison Jacksonville 2016-02-29.mxd

Continued on Sheet 298

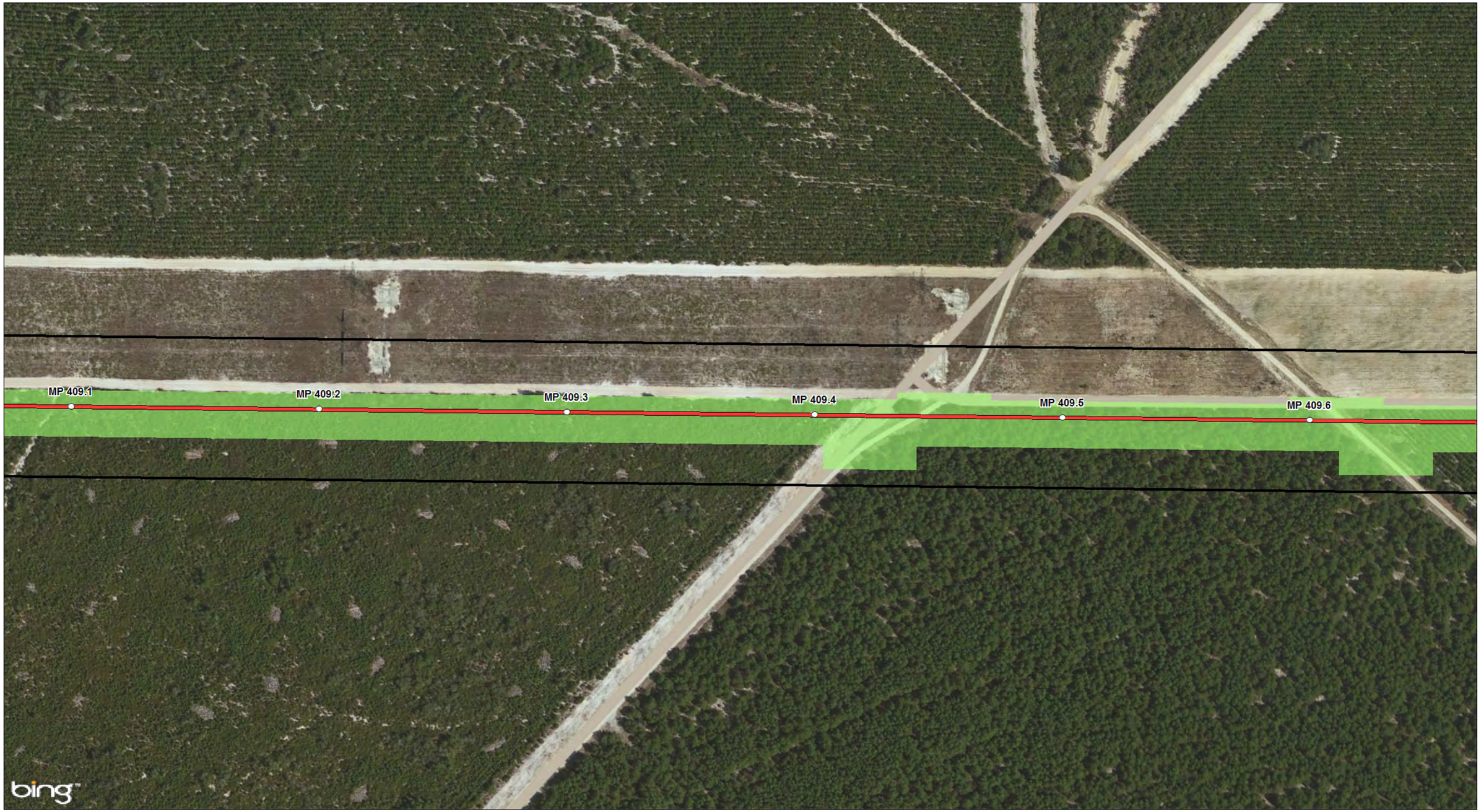

Continued on Sheet 300

Legend

- MILE POSTS
- PROPOSED 36" PIPELINE
- ENVIRONMENTAL SURVEY CORRIDOR
- STATES
- COUNTIES
- 2015-10-24 WORKSPACE (PREVIOUSLY REVIEWED), NOT WITHIN 2016 IFC WORKSPACE
- 2016 IFC WORKSPACE (NOT PREVIOUSLY REVIEWED)
- 2016 IFC WORKSPACE EQUAL TO 2015-10-24 WORKSPACE (PREVIOUSLY REVIEWED)

Base Map: Bing Maps, Microsoft; USGS

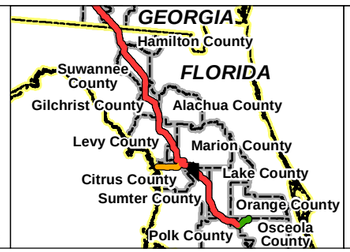

N E S W

0 100 200
Feet
Scale: 1 Inch = 200 Feet

NO.	REVISION - DESCRIPTION	BY	DATE	CHK'D	APP'D
A	ISSUED FOR PERMITTING	TRC	2/29/2016	GS	JL

Sabal Trail TRANSMISSION

SABAL TRAIL PROJECT
PROPOSED PIPELINE
FIGURE A-1
2016 ISSUED FOR CONSTRUCTION
WORKSPACE COMPARISON
JACKSONVILLE DISTRICT

DWG NO: FIgA-1 WSComparison Jacksonville 2016-02-29 | SHT: 299 of 459 | REV: A

Date: 3/2/2016 Time: 6:05:41 AM User: gstudwell
R:\Projects\GIS_2013\140119_Spectra_Sabal\mxd\USACE\Jacksonville\2016 IFC Update\FIgA-1 WSComparison Jacksonville 2016-02-29.mxd

Continued on Sheet 299

Continued on Sheet 301

Legend

- MILE POSTS
- PROPOSED 36" PIPELINE
- ENVIRONMENTAL SURVEY CORRIDOR
- STATES
- COUNTIES
- 2015-10-24 WORKSPACE (PREVIOUSLY REVIEWED), NOT WITHIN 2016 IFC WORKSPACE
- 2016 IFC WORKSPACE (NOT PREVIOUSLY REVIEWED)
- 2016 IFC WORKSPACE EQUAL TO 2015-10-24 WORKSPACE (PREVIOUSLY REVIEWED)

Base Map: Bing Maps, Microsoft; USGS

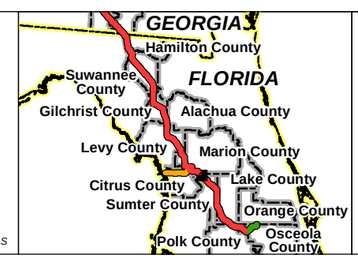

N E S W

0 100 200
Feet
Scale: 1 Inch = 200 Feet

NO.	REVISION - DESCRIPTION	BY	DATE	CHK'D	APP'D
A	ISSUED FOR PERMITTING	TRC	2/29/2016	GS	JL

Sabal Trail TRANSMISSION

SABAL TRAIL PROJECT
PROPOSED PIPELINE
FIGURE A-1
2016 ISSUED FOR CONSTRUCTION
WORKSPACE COMPARISON
JACKSONVILLE DISTRICT

DWG NO: FigA-1 WSComparison Jacksonville 2016-02-29 | SHT: 300 of 459 | REV: A

Date: 3/2/2016 Time: 6:08:17 AM User: gstudwell
R:\Projects\GIS_2013\140119_Spectra_Sabal\mxd\USACE\Jacksonville\Q2016 IFC Update\FigA-1 WSComparison Jacksonville 2016-02-29.mxd

Continued on Sheet 300

Continued on Sheet 302

Legend

- MILE POSTS
- PROPOSED 36" PIPELINE
- ENVIRONMENTAL SURVEY CORRIDOR
- STATES
- COUNTIES
- 2015-10-24 WORKSPACE (PREVIOUSLY REVIEWED), NOT WITHIN 2016 IFC WORKSPACE
- 2016 IFC WORKSPACE (NOT PREVIOUSLY REVIEWED)
- 2016 IFC WORKSPACE EQUAL TO 2015-10-24 WORKSPACE (PREVIOUSLY REVIEWED)

Base Map: Bing Maps, Microsoft; USGS

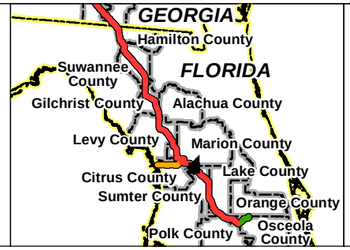

N E S W

0 100 200
Feet
Scale: 1 Inch = 200 Feet

NO.	REVISION - DESCRIPTION	BY	DATE	CHK'D	APP'D
A	ISSUED FOR PERMITTING	TRC	2/29/2016	GS	JL

Sabal Trail TRANSMISSION

SABAL TRAIL PROJECT
PROPOSED PIPELINE
FIGURE A-1
2016 ISSUED FOR CONSTRUCTION
WORKSPACE COMPARISON
JACKSONVILLE DISTRICT

DWG NO: FigA-1 WSComparison Jacksonville 2016-02-29 | SHT: 301 of 459 | REV: A

Date: 3/2/2016 Time: 6:09:08 AM User: gstudwell
R:\Projects\GIS_2013\140119_Spectra_Sabal\mxd\USACE\Jacksonville\2016 IFC Update\FigA-1 WSComparison Jacksonville 2016-02-29.mxd

Continued on Sheet 301

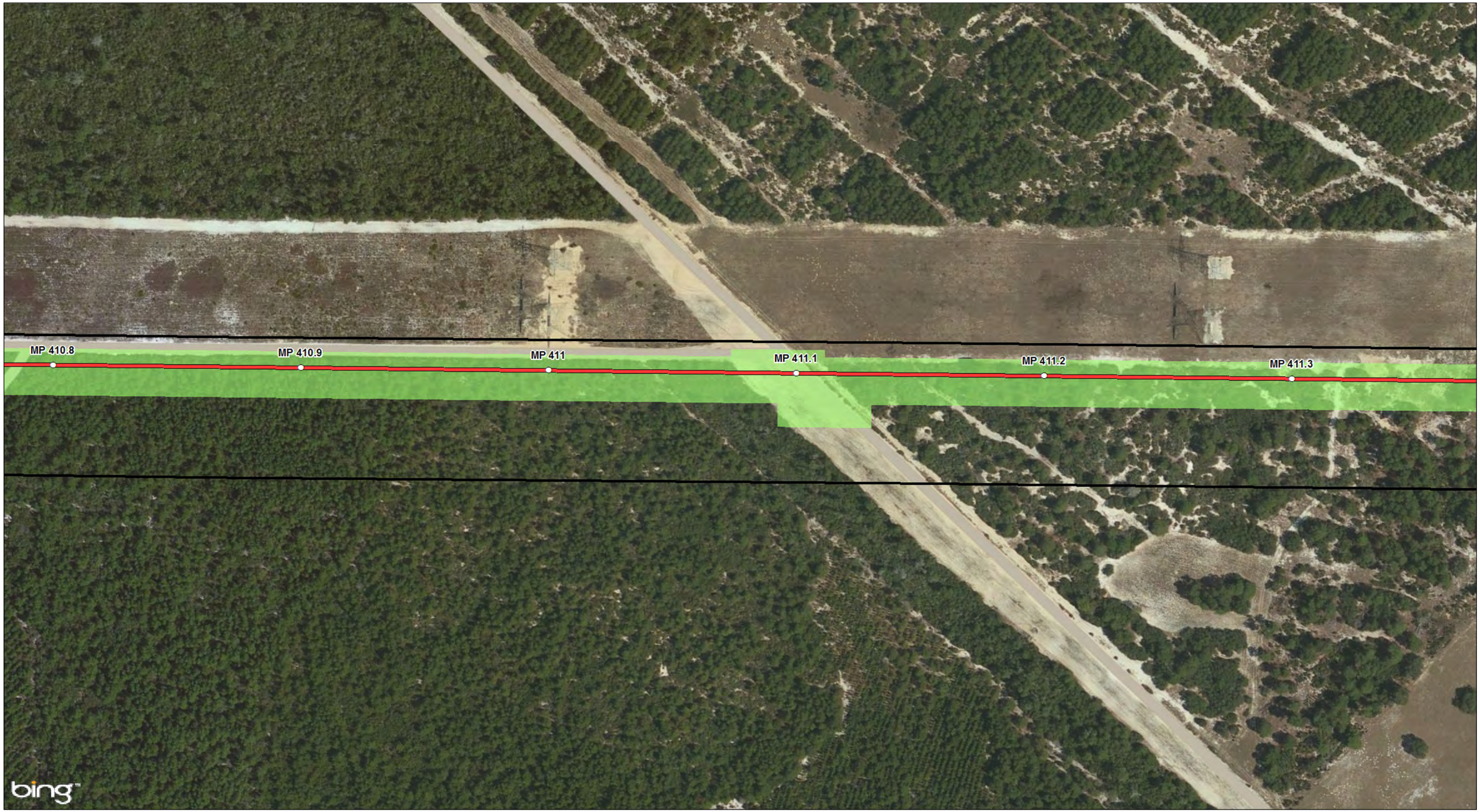

Continued on Sheet 303

Legend

- MILE POSTS
- PROPOSED 36" PIPELINE
- ENVIRONMENTAL SURVEY CORRIDOR
- STATES
- COUNTIES
- 2015-10-24 WORKSPACE (PREVIOUSLY REVIEWED), NOT WITHIN 2016 IFC WORKSPACE
- 2016 IFC WORKSPACE (NOT PREVIOUSLY REVIEWED)
- 2016 IFC WORKSPACE EQUAL TO 2015-10-24 WORKSPACE (PREVIOUSLY REVIEWED)

Base Map: Bing Maps, Microsoft; USGS

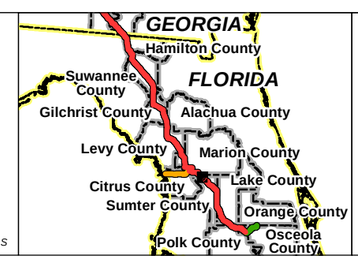

N E S W

0 100 200
Feet
Scale: 1 Inch = 200 Feet

NO.	REVISION - DESCRIPTION	BY	DATE	CHK'D	APP'D
A	ISSUED FOR PERMITTING	TRC	2/29/2016	GS	JL

Sabal Trail TRANSMISSION

SABAL TRAIL PROJECT
PROPOSED PIPELINE
FIGURE A-1
2016 ISSUED FOR CONSTRUCTION
WORKSPACE COMPARISON
JACKSONVILLE DISTRICT

DWG NO: FigA-1 WSComparison Jacksonville 2016-02-29 | SHT: 302 of 459 | REV: A

Date: 3/2/2016 Time: 6:10:00 AM User: gstudwell
R:\Projects\GIS_2013\140139_Spectra_Sabal\mxd\USACE\Jacksonville\2016 IFC Update\FigA-1 WSComparison Jacksonville 2016-02-29.mxd

Continued on Sheet 302

Continued on Sheet 304

Legend

- MILE POSTS
- PROPOSED 36" PIPELINE
- ENVIRONMENTAL SURVEY CORRIDOR
- STATES
- COUNTIES
- 2015-10-24 WORKSPACE (PREVIOUSLY REVIEWED), NOT WITHIN 2016 IFC WORKSPACE
- 2016 IFC WORKSPACE (NOT PREVIOUSLY REVIEWED)
- 2016 IFC WORKSPACE EQUAL TO 2015-10-24 WORKSPACE (PREVIOUSLY REVIEWED)

Base Map: Bing Maps, Microsoft; USGS

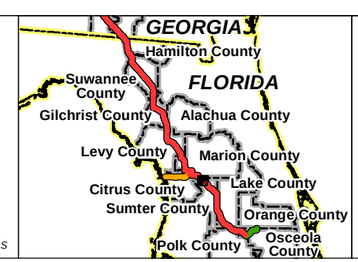

N E S W

0 100 200
Feet
Scale: 1 Inch = 200 Feet

NO.	REVISION - DESCRIPTION	BY	DATE	CHK'D	APP'D
A	ISSUED FOR PERMITTING	TRC	2/29/2016	GS	JL

Sabal Trail TRANSMISSION

SABAL TRAIL PROJECT
PROPOSED PIPELINE

FIGURE A-1
2016 ISSUED FOR CONSTRUCTION
WORKSPACE COMPARISON
JACKSONVILLE DISTRICT

DWG NO: FigA-1 WSComparison Jacksonville 2016-02-29
SHT: 303 of 459
REV: A

Date: 3/2/2016 Time: 6:10:51 AM User: gstudwell
R:\Projects\GIS_2013\140119_Spectra_Sabal\mxd\USACE\Jacksonville\2016 IFC Update\FigA-1 WSComparison Jacksonville 2016-02-29.mxd

Continued on Sheet 303

Legend

- MILE POSTS
- ENVIRONMENTAL SURVEY CORRIDOR
- STATES
- COUNTIES
- 2015-10-24 WORKSPACE (PREVIOUSLY REVIEWED), NOT WITHIN 2016 IFC WORKSPACE
- 2016 IFC WORKSPACE (NOT PREVIOUSLY REVIEWED)
- 2016 IFC WORKSPACE EQUAL TO 2015-10-24 WORKSPACE (PREVIOUSLY REVIEWED)

Base Map: Bing Maps, Microsoft; USGS

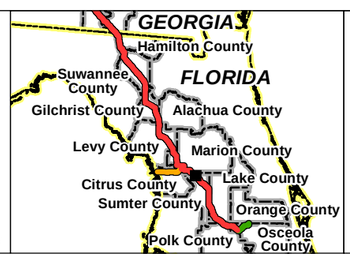

N W E S

0 100 200
Feet
Scale: 1 Inch = 200 Feet

NO.	REVISION - DESCRIPTION	BY	DATE	CHK'D	APP'D
A	ISSUED FOR PERMITTING	TRC	2/29/2016	GS	JL

Sabal Trail TRANSMISSION

SABAL TRAIL PROJECT
PROPOSED PIPELINE

FIGURE A-1
2016 ISSUED FOR CONSTRUCTION
WORKSPACE COMPARISON
JACKSONVILLE DISTRICT

DWG NO: FigA-1 WSComparison Jacksonville 2016-02-29 | SHT: 303A of 459 | REV: A

Date: 3/2/2016 Time: 6:11:37 AM User: gstudwell
R:\Projects\GIS_2013\140419_Spectra_Sabal\mxd\USACE\Jacksonville\2016 IFC Update\FigA-1 WSComparison Jacksonville 2016-02-29.mxd

Continued on Sheet 303

Continued on Sheet 305

Legend

- MILE POSTS
- PROPOSED 36" PIPELINE
- ENVIRONMENTAL SURVEY CORRIDOR
- STATES
- COUNTIES
- 2015-10-24 WORKSPACE (PREVIOUSLY REVIEWED), NOT WITHIN 2016 IFC WORKSPACE
- 2016 IFC WORKSPACE (NOT PREVIOUSLY REVIEWED)
- 2016 IFC WORKSPACE EQUAL TO 2015-10-24 WORKSPACE (PREVIOUSLY REVIEWED)

Base Map: Bing Maps, Microsoft; USGS

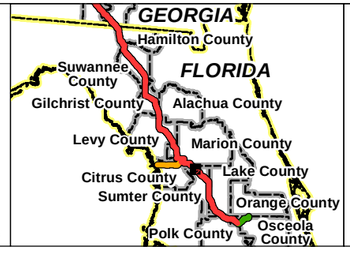

N E S W

0 100 200
Feet
Scale: 1 Inch = 200 Feet

NO.	REVISION - DESCRIPTION	BY	DATE	CHK'D	APP'D
A	ISSUED FOR PERMITTING	TRC	2/29/2016	GS	JL

Sabal Trail TRANSMISSION

SABAL TRAIL PROJECT
PROPOSED PIPELINE
FIGURE A-1
2016 ISSUED FOR CONSTRUCTION
WORKSPACE COMPARISON
JACKSONVILLE DISTRICT

DWG NO: FigA-1 WSComparison Jacksonville 2016-02-29 | SHT: 304 of 459 | REV: A

Date: 3/2/2016 Time: 6:12:28 AM User: gstudwell
R:\Projects\GIS_2013\14\019_Spectra_Sabal\mxd\USACE\Jacksonville\2016 IFC Update\FigA-1 WSComparison Jacksonville 2016-02-29.mxd

Continued on Sheet 304

Continued on Sheet 306

Legend

- MILE POSTS
- PROPOSED 36" PIPELINE
- ENVIRONMENTAL SURVEY CORRIDOR
- STATES
- COUNTIES
- 2015-10-24 WORKSPACE (PREVIOUSLY REVIEWED), NOT WITHIN 2016 IFC WORKSPACE
- 2016 IFC WORKSPACE (NOT PREVIOUSLY REVIEWED)
- 2016 IFC WORKSPACE EQUAL TO 2015-10-24 WORKSPACE (PREVIOUSLY REVIEWED)

Base Map: Bing Maps, Microsoft; USGS

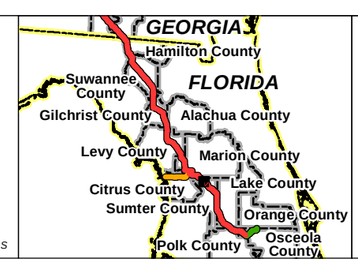

N E S W

0 100 200
Feet
Scale: 1 Inch = 200 Feet

NO.	REVISION - DESCRIPTION	BY	DATE	CHK'D	APP'D
A	ISSUED FOR PERMITTING	TRC	2/29/2016	GS	JL

Sabal Trail TRANSMISSION

SABAL TRAIL PROJECT
PROPOSED PIPELINE
FIGURE A-1
2016 ISSUED FOR CONSTRUCTION
WORKSPACE COMPARISON
JACKSONVILLE DISTRICT

DWG NO: FigA-1 WSComparison Jacksonville 2016-02-29
SHT: 305 of 459
REV: A

Date: 3/2/2016 Time: 6:13:21 AM User: gstudwell
R:\Projects\GIS_2013\140119_Spectra_Sabal\mxd\USACE\Jacksonville\2016 IFC Update\FigA-1 WSComparison Jacksonville 2016-02-29.mxd

Continued on Sheet 307

Continued on Sheet 305

Continued on Sheet 308

Legend

- MILE POSTS
- PROPOSED 36" PIPELINE
- ENVIRONMENTAL SURVEY CORRIDOR
- STATES
- COUNTIES
- 2015-10-24 WORKSPACE (PREVIOUSLY REVIEWED), NOT WITHIN 2016 IFC WORKSPACE
- 2016 IFC WORKSPACE (NOT PREVIOUSLY REVIEWED)
- 2016 IFC WORKSPACE EQUAL TO 2015-10-24 WORKSPACE (PREVIOUSLY REVIEWED)

Base Map: Bing Maps, Microsoft; USGS

N E S W

0 100 200
Feet
Scale: 1 Inch = 200 Feet

NO.	REVISION - DESCRIPTION	BY	DATE	CHK'D	APP'D
A	ISSUED FOR PERMITTING	TRC	2/29/2016	GS	JL

Sabal Trail TRANSMISSION

SABAL TRAIL PROJECT
PROPOSED PIPELINE
FIGURE A-1
2016 ISSUED FOR CONSTRUCTION
WORKSPACE COMPARISON
JACKSONVILLE DISTRICT

DWG NO: FigA-1 WSComparison Jacksonville 2016-02-29 | SHT: 306 of 459 | REV: A

Date: 3/2/2016 Time: 6:14:13 AM User: gstudwell
R:\Projects\GIS_2013\140119_Spectra_SabalTrail\USACE\Jacksonville\Q2016 IFC Update\FigA-1 WSComparison Jacksonville 2016-02-29.mxd

Continued on Sheet 306

Legend

- MILE POSTS
- ENVIRONMENTAL SURVEY CORRIDOR
- STATES
- COUNTIES
- 2015-10-24 WORKSPACE (PREVIOUSLY REVIEWED), NOT WITHIN 2016 IFC WORKSPACE
- 2016 IFC WORKSPACE (NOT PREVIOUSLY REVIEWED)
- 2016 IFC WORKSPACE EQUAL TO 2015-10-24 WORKSPACE (PREVIOUSLY REVIEWED)

Base Map: Bing Maps, Microsoft; USGS

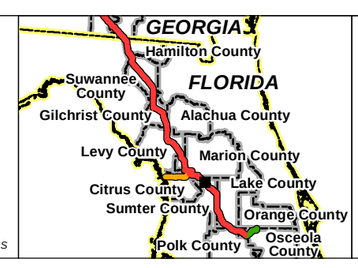

N W E S

0 100 200
Feet
Scale: 1 Inch = 200 Feet

NO.	REVISION - DESCRIPTION	BY	DATE	CHK'D	APP'D
A	ISSUED FOR PERMITTING	TRC	2/29/2016	GS	JL

Sabal Trail TRANSMISSION

SABAL TRAIL PROJECT
PROPOSED PIPELINE
FIGURE A-1
2016 ISSUED FOR CONSTRUCTION
WORKSPACE COMPARISON
JACKSONVILLE DISTRICT

DWG NO: FigA-1 WSComparison Jacksonville 2016-02-29
SHT: 307 of 459
REV: A

Date: 3/2/2016 Time: 6:14:58 AM User: gstudwell
R:\Projects\GIS_2013\140119_Spectra_Sabal\mxd\USACE\Jacksonville\2016 IFC Update\FigA-1 WSComparison Jacksonville 2016-02-29.mxd

Continued on Sheet 306

Continued on Sheet 309

Legend

- MILE POSTS
- PROPOSED 36" PIPELINE
- ENVIRONMENTAL SURVEY CORRIDOR
- STATES
- COUNTIES
- 2015-10-24 WORKSPACE (PREVIOUSLY REVIEWED), NOT WITHIN 2016 IFC WORKSPACE
- 2016 IFC WORKSPACE (NOT PREVIOUSLY REVIEWED)
- 2016 IFC WORKSPACE EQUAL TO 2015-10-24 WORKSPACE (PREVIOUSLY REVIEWED)

Base Map: Bing Maps, Microsoft; USGS

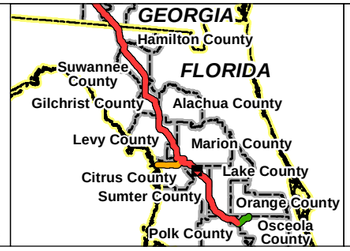

0 100 200
Feet
Scale: 1 Inch = 200 Feet

NO.	REVISION - DESCRIPTION	BY	DATE	CHK'D	APP'D
A	ISSUED FOR PERMITTING	TRC	2/29/2016	GS	JL

Sabal Trail TRANSMISSION

SABAL TRAIL PROJECT
PROPOSED PIPELINE
FIGURE A-1
2016 ISSUED FOR CONSTRUCTION
WORKSPACE COMPARISON
JACKSONVILLE DISTRICT

DWG NO: FigA-1 WSComparison Jacksonville 2016-02-29 | SHT: 308 of 459 | REV: A

Date: 3/2/2016 Time: 6:15:51 AM User: gstudwell
R:\Projects\GIS_2013\140119_Spectra_Sabal\mxd\USACE\Jacksonville\2016 IFC Update\FigA-1 WSComparison Jacksonville 2016-02-29.mxd

Continued on Sheet 308

Continued on Sheet 310

Legend

- MILE POSTS
- PROPOSED 36" PIPELINE
- ENVIRONMENTAL SURVEY CORRIDOR
- STATES
- COUNTIES
- 2015-10-24 WORKSPACE (PREVIOUSLY REVIEWED), NOT WITHIN 2016 IFC WORKSPACE
- 2016 IFC WORKSPACE (NOT PREVIOUSLY REVIEWED)
- 2016 IFC WORKSPACE EQUAL TO 2015-10-24 WORKSPACE (PREVIOUSLY REVIEWED)

Base Map: Bing Maps, Microsoft; USGS

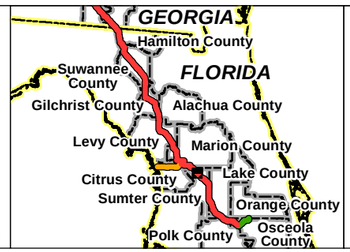

N E S W

0 100 200
Feet
Scale: 1 Inch = 200 Feet

NO.	REVISION - DESCRIPTION	BY	DATE	CHK'D	APP'D
A	ISSUED FOR PERMITTING	TRC	2/29/2016	GS	JL

Sabal Trail TRANSMISSION

SABAL TRAIL PROJECT
PROPOSED PIPELINE
FIGURE A-1
2016 ISSUED FOR CONSTRUCTION
WORKSPACE COMPARISON
JACKSONVILLE DISTRICT

DWG NO: FigA-1 WSComparison Jacksonville 2016-02-29 | SHT: 309 of 459 | REV: A

Date: 3/2/2016 Time: 6:16:41 AM User: gstudwell
R:\Projects\GIS_2013\140119_Spectra_Sabal\mxd\USACE\Jacksonville\2016 IFC Update\FigA-1 WSComparison Jacksonville 2016-02-29.mxd

Continued on Sheet 309

Continued on Sheet 311

Legend

- MILE POSTS
- PROPOSED 36" PIPELINE
- ENVIRONMENTAL SURVEY CORRIDOR
- STATES
- COUNTIES
- 2015-10-24 WORKSPACE (PREVIOUSLY REVIEWED), NOT WITHIN 2016 IFC WORKSPACE
- 2016 IFC WORKSPACE (NOT PREVIOUSLY REVIEWED)
- 2016 IFC WORKSPACE EQUAL TO 2015-10-24 WORKSPACE (PREVIOUSLY REVIEWED)

Base Map: Bing Maps, Microsoft; USGS

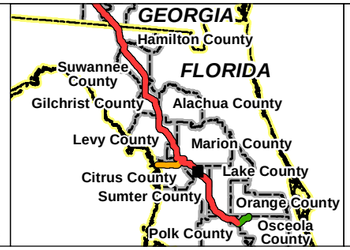

0 100 200
Feet
Scale: 1 Inch = 200 Feet

NO.	REVISION - DESCRIPTION	BY	DATE	CHK'D	APP'D
A	ISSUED FOR PERMITTING	TRC	2/29/2016	GS	JL

Sabal Trail TRANSMISSION

SABAL TRAIL PROJECT
PROPOSED PIPELINE
FIGURE A-1
2016 ISSUED FOR CONSTRUCTION
WORKSPACE COMPARISON
JACKSONVILLE DISTRICT

DWG NO: FigA-1 WSComparison Jacksonville 2016-02-29 | SHT: 310 of 459 | REV: A

Date: 3/2/2016 Time: 6:18:27 AM User: gstudwell
R:\Projects\GIS_2013\140119_Spectra_Sabal\mxd\USACE\Jacksonville\2016 IFC Update\FigA-1 WSComparison Jacksonville 2016-02-29.mxd

Continued on Sheet 310

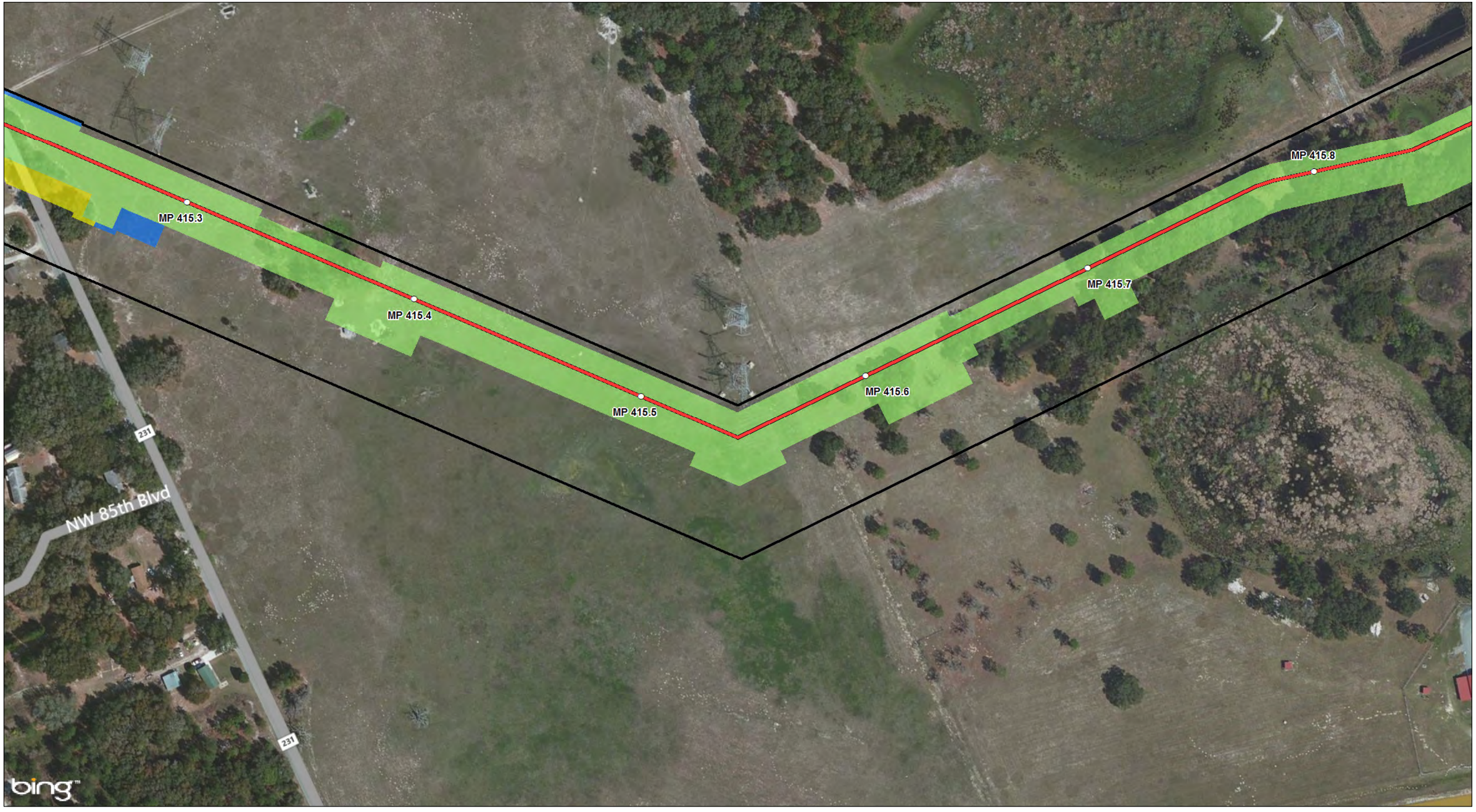

Continued on Sheet 312

Legend

- MILE POSTS
- PROPOSED 36" PIPELINE
- ENVIRONMENTAL SURVEY CORRIDOR
- STATES
- COUNTIES
- 2015-10-24 WORKSPACE (PREVIOUSLY REVIEWED), NOT WITHIN 2016 IFC WORKSPACE
- 2016 IFC WORKSPACE (NOT PREVIOUSLY REVIEWED)
- 2016 IFC WORKSPACE EQUAL TO 2015-10-24 WORKSPACE (PREVIOUSLY REVIEWED)

Base Map: Bing Maps, Microsoft; USGS

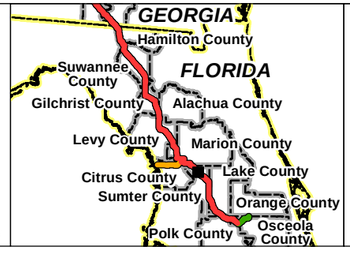

N E S W

0 100 200
Feet
Scale: 1 Inch = 200 Feet

NO.	REVISION - DESCRIPTION	BY	DATE	CHK'D	APP'D
A	ISSUED FOR PERMITTING	TRC	2/29/2016	GS	JL

Sabal Trail TRANSMISSION

SABAL TRAIL PROJECT
PROPOSED PIPELINE
FIGURE A-1
2016 ISSUED FOR CONSTRUCTION
WORKSPACE COMPARISON
JACKSONVILLE DISTRICT

DWG NO: FigA-1 WSComparison Jacksonville 2016-02-29 | SHT: 311 of 459 | REV: A

Date: 3/2/2016 Time: 6:19:16 AM User: gstudwell
R:\Projects\GIS_2013\14\0119_Spectra_Sabal\mxd\USACE\Jacksonville\2016 IFC Update\FigA-1 WSComparison Jacksonville 2016-02-29.mxd

Continued on Sheet 311

Continued on Sheet 314

Continued on Sheet 313

Legend

- MILE POSTS
- PROPOSED 36" PIPELINE
- ENVIRONMENTAL SURVEY CORRIDOR
- STATES
- COUNTIES
- 2015-10-24 WORKSPACE (PREVIOUSLY REVIEWED), NOT WITHIN 2016 IFC WORKSPACE
- 2016 IFC WORKSPACE (NOT PREVIOUSLY REVIEWED)
- 2016 IFC WORKSPACE EQUAL TO 2015-10-24 WORKSPACE (PREVIOUSLY REVIEWED)

Base Map: Bing Maps, Microsoft; USGS

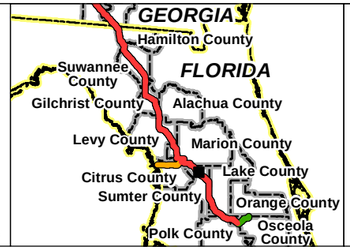

N W E S

0 100 200
Feet
Scale: 1 Inch = 200 Feet

NO.	REVISION - DESCRIPTION	BY	DATE	CHK'D	APP'D
A	ISSUED FOR PERMITTING	TRC	2/29/2016	GS	JL

Sabal Trail TRANSMISSION

SABAL TRAIL PROJECT
PROPOSED PIPELINE
FIGURE A-1
2016 ISSUED FOR CONSTRUCTION
WORKSPACE COMPARISON
JACKSONVILLE DISTRICT

DWG NO: FigA-1 WSComparison Jacksonville 2016-02-29 | SHT: 312 of 459 | REV: A

Date: 3/2/2016 Time: 6:20:04 AM User: gstudwell
R:\Projects\GIS_2013\14\0119_Spectra_Sabal\mxd\USACE\Jacksonville\2016 IFC Update\FigA-1 WSComparison Jacksonville 2016-02-29.mxd

Continued on Sheet 312

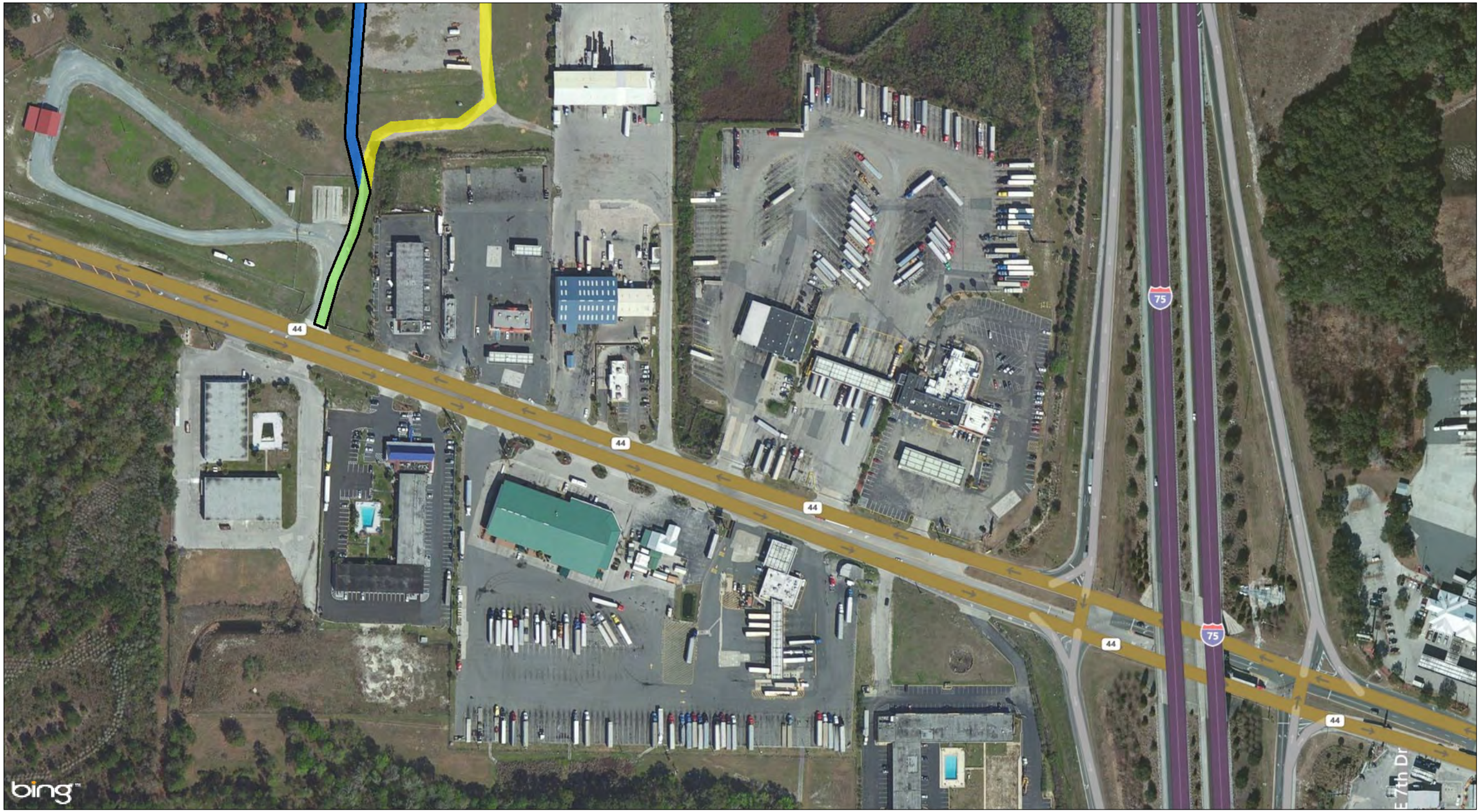

Legend

- MILE POSTS
- ENVIRONMENTAL SURVEY CORRIDOR
- STATES
- COUNTIES
- 2015-10-24 WORKSPACE (PREVIOUSLY REVIEWED), NOT WITHIN 2016 IFC WORKSPACE
- 2016 IFC WORKSPACE (NOT PREVIOUSLY REVIEWED)
- 2016 IFC WORKSPACE EQUAL TO 2015-10-24 WORKSPACE (PREVIOUSLY REVIEWED)

Base Map: Bing Maps, Microsoft; USGS

N W E S

0 100 200
Feet
Scale: 1 Inch = 200 Feet

NO.	REVISION - DESCRIPTION	BY	DATE	CHK'D	APP'D
A	ISSUED FOR PERMITTING	TRC	2/29/2016	GS	JL

Sabal Trail TRANSMISSION

SABAL TRAIL PROJECT
PROPOSED PIPELINE
FIGURE A-1
2016 ISSUED FOR CONSTRUCTION
WORKSPACE COMPARISON
JACKSONVILLE DISTRICT

DWG NO: FigA-1 WSComparison Jacksonville 2016-02-29 | SHT: 313 of 459 | REV: A

Date: 3/2/2016 Time: 6:20:49 AM User: gstudwell
R:\Projects\GIS_2013\140\19_Spectra_Sabal\mxd\USACE\Jacksonville\2016 IFC Update\FigA-1 WSComparison Jacksonville 2016-02-29.mxd

Continued on Sheet 312

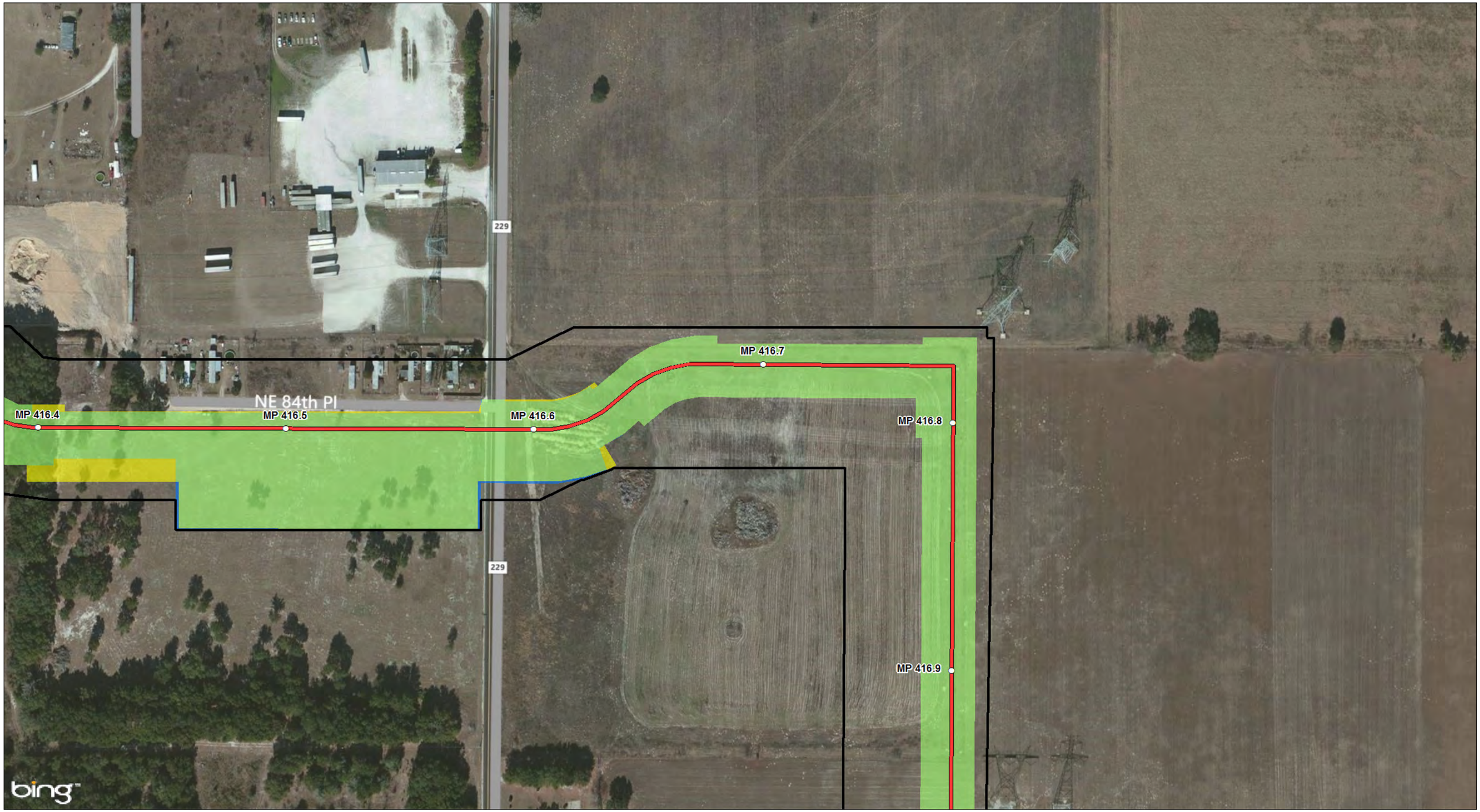

Continued on Sheet 315

Legend

- MILE POSTS
- PROPOSED 36" PIPELINE
- ENVIRONMENTAL SURVEY CORRIDOR
- STATES
- COUNTIES
- 2015-10-24 WORKSPACE (PREVIOUSLY REVIEWED), NOT WITHIN 2016 IFC WORKSPACE
- 2016 IFC WORKSPACE (NOT PREVIOUSLY REVIEWED)
- 2016 IFC WORKSPACE EQUAL TO 2015-10-24 WORKSPACE (PREVIOUSLY REVIEWED)

Base Map: Bing Maps, Microsoft; USGS

N W E S

0 100 200
Feet
Scale: 1 Inch = 200 Feet

NO.	REVISION - DESCRIPTION	BY	DATE	CHK'D	APP'D
A	ISSUED FOR PERMITTING	TRC	2/29/2016	GS	JL

Sabal Trail TRANSMISSION

SABAL TRAIL PROJECT
PROPOSED PIPELINE
FIGURE A-1
2016 ISSUED FOR CONSTRUCTION
WORKSPACE COMPARISON
JACKSONVILLE DISTRICT

DWG NO: FigA-1 WSComparison Jacksonville 2016-02-29 | SHT: 314 of 459 | REV: A

Date: 3/2/2016 Time: 6:21:34 AM User: gstudwell
R:\Projects\GIS_2013\140119_Spectra_Sabal\mxd\USACE\Jacksonville\2016 IFC Update\FigA-1 WSComparison Jacksonville 2016-02-29.mxd

Continued on Sheet 314

Continued on Sheet 316

Legend

- MILE POSTS
- PROPOSED 36" PIPELINE
- ENVIRONMENTAL SURVEY CORRIDOR
- STATES
- COUNTIES
- 2015-10-24 WORKSPACE (PREVIOUSLY REVIEWED), NOT WITHIN 2016 IFC WORKSPACE
- 2016 IFC WORKSPACE (NOT PREVIOUSLY REVIEWED)
- 2016 IFC WORKSPACE EQUAL TO 2015-10-24 WORKSPACE (PREVIOUSLY REVIEWED)

Base Map: Bing Maps, Microsoft; USGS

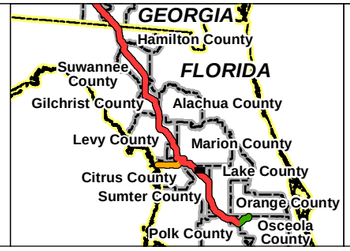

N E S W

0 100 200
Feet
Scale: 1 Inch = 200 Feet

NO.	REVISION - DESCRIPTION	BY	DATE	CHK'D	APP'D
A	ISSUED FOR PERMITTING	TRC	2/29/2016	GS	JL

Sabal Trail TRANSMISSION

SABAL TRAIL PROJECT
PROPOSED PIPELINE
FIGURE A-1
2016 ISSUED FOR CONSTRUCTION
WORKSPACE COMPARISON
JACKSONVILLE DISTRICT

DWG NO: FigA-1 WSComparison Jacksonville 2016-02-29 | SHT: 315 of 459 | REV: A

Date: 3/2/2016 Time: 6:22:21 AM User: gstudwell
R:\Projects\GIS_2013\140119_Spectra_Sabal\mxd\USACE\Jacksonville\2016 IFC Update\FigA-1 WSComparison Jacksonville 2016-02-29.mxd

Continued on Sheet 318

Continued on Sheet 315

Continued on Sheet 317

Legend

- MILE POSTS
- PROPOSED 36" PIPELINE
- ENVIRONMENTAL SURVEY CORRIDOR
- STATES
- COUNTIES
- 2015-10-24 WORKSPACE (PREVIOUSLY REVIEWED), NOT WITHIN 2016 IFC WORKSPACE
- 2016 IFC WORKSPACE (NOT PREVIOUSLY REVIEWED)
- 2016 IFC WORKSPACE EQUAL TO 2015-10-24 WORKSPACE (PREVIOUSLY REVIEWED)

Base Map: Bing Maps, Microsoft; USGS

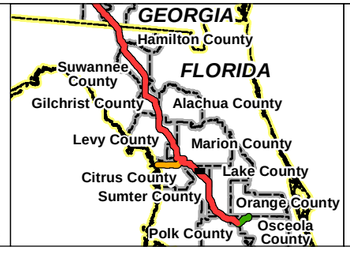

N W E S

0 100 200
Feet
Scale: 1 Inch = 200 Feet

NO.	REVISION - DESCRIPTION	BY	DATE	CHK'D	APP'D
A	ISSUED FOR PERMITTING	TRC	2/29/2016	GS	JL

Sabal Trail TRANSMISSION

SABAL TRAIL PROJECT
PROPOSED PIPELINE
FIGURE A-1
2016 ISSUED FOR CONSTRUCTION
WORKSPACE COMPARISON
JACKSONVILLE DISTRICT

DWG NO: FigA-1 WSComparison Jacksonville 2016-02-29 | SHT: 316 of 459 | REV: A

Date: 3/2/2016 Time: 6:23:09 AM User: gstudwell
R:\Projects\GIS_2013\140119_Spectra_Sabal\mxd\USACE\Jacksonville\2016 IFC Update\FigA-1 WSComparison Jacksonville 2016-02-29.mxd

Continued on Sheet 318

Continued on Sheet 316

Continued on Sheet 319

Legend

- MILE POSTS
- PROPOSED 36" PIPELINE
- ENVIRONMENTAL SURVEY CORRIDOR
- STATES
- COUNTIES
- 2015-10-24 WORKSPACE (PREVIOUSLY REVIEWED), NOT WITHIN 2016 IFC WORKSPACE
- 2016 IFC WORKSPACE (NOT PREVIOUSLY REVIEWED)
- 2016 IFC WORKSPACE EQUAL TO 2015-10-24 WORKSPACE (PREVIOUSLY REVIEWED)

Base Map: Bing Maps, Microsoft; USGS

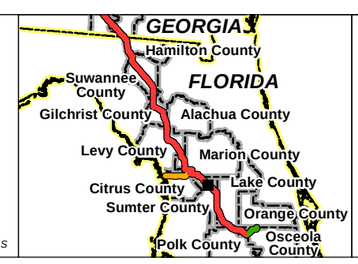

N E S W

0 100 200
Feet
Scale: 1 Inch = 200 Feet

NO.	REVISION - DESCRIPTION	BY	DATE	CHK'D	APP'D
A	ISSUED FOR PERMITTING	TRC	2/29/2016	GS	JL

Sabal Trail TRANSMISSION

SABAL TRAIL PROJECT
PROPOSED PIPELINE
FIGURE A-1
2016 ISSUED FOR CONSTRUCTION
WORKSPACE COMPARISON
JACKSONVILLE DISTRICT

DWG NO: FigA-1 WSComparison Jacksonville 2016-02-29 | SHT: 317 of 459 | REV: A

Date: 3/2/2016 Time: 6:23:59 AM User: gstudwell
R:\Projects\GIS_2013\140419_Spectra_Sabal\mxd\USACE\Jacksonville\2016 IFC Update\FigA-1 WSComparison Jacksonville 2016-02-29.mxd

Continued on Sheet 317

Legend

- MILE POSTS
- ENVIRONMENTAL SURVEY CORRIDOR
- STATES
- COUNTIES
- 2015-10-24 WORKSPACE (PREVIOUSLY REVIEWED), NOT WITHIN 2016 IFC WORKSPACE
- 2016 IFC WORKSPACE (NOT PREVIOUSLY REVIEWED)
- 2016 IFC WORKSPACE EQUAL TO 2015-10-24 WORKSPACE (PREVIOUSLY REVIEWED)

Base Map: Bing Maps, Microsoft; USGS

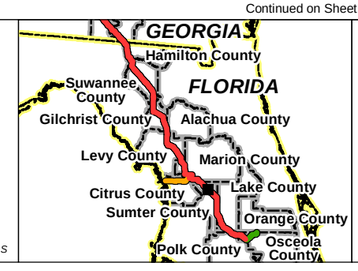

N W E S

0 100 200
Feet
Scale: 1 Inch = 200 Feet

NO.	REVISION - DESCRIPTION	BY	DATE	CHK'D	APP'D
A	ISSUED FOR PERMITTING	TRC	2/29/2016	GS	JL

Sabal Trail TRANSMISSION

SABAL TRAIL PROJECT
PROPOSED PIPELINE
FIGURE A-1
2016 ISSUED FOR CONSTRUCTION
WORKSPACE COMPARISON
JACKSONVILLE DISTRICT

DWG NO: FigA-1 WSComparison Jacksonville 2016-02-29
SHT: 318 of 459
REV: A

Date: 3/2/2016 Time: 6:24:44 AM User: gstudwell
R:\Projects\GIS_2013\14\019_Spectra_Sabal\mxd\USACE\Jacksonville\2016 IFC Update\FigA-1 WSComparison Jacksonville 2016-02-29.mxd

Continued on Sheet 317

Continued on Sheet 320

Legend

- MILE POSTS
- PROPOSED 36" PIPELINE
- ENVIRONMENTAL SURVEY CORRIDOR
- STATES
- COUNTIES
- 2015-10-24 WORKSPACE (PREVIOUSLY REVIEWED), NOT WITHIN 2016 IFC WORKSPACE
- 2016 IFC WORKSPACE (NOT PREVIOUSLY REVIEWED)
- 2016 IFC WORKSPACE EQUAL TO 2015-10-24 WORKSPACE (PREVIOUSLY REVIEWED)

Base Map: Bing Maps, Microsoft; USGS

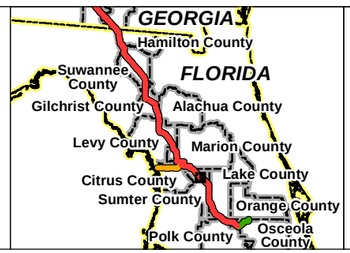

0 100 200
Feet
Scale: 1 Inch = 200 Feet

NO.	REVISION - DESCRIPTION	BY	DATE	CHK'D	APP'D
A	ISSUED FOR PERMITTING	TRC	2/29/2016	GS	JL

Sabal Trail TRANSMISSION

SABAL TRAIL PROJECT
PROPOSED PIPELINE
FIGURE A-1
2016 ISSUED FOR CONSTRUCTION
WORKSPACE COMPARISON
JACKSONVILLE DISTRICT

DWG NO: FigA-1 WSComparison Jacksonville 2016-02-29 | SHT: 319 of 459 | REV: A

Date: 3/2/2016 Time: 6:25:36 AM User: gstudwell
R:\Projects\GIS_2013\140119_Spectra_Sabal\mxd\USACE\Jacksonville\2016 IFC Update\FigA-1 WSComparison Jacksonville 2016-02-29.mxd

Continued on Sheet 319

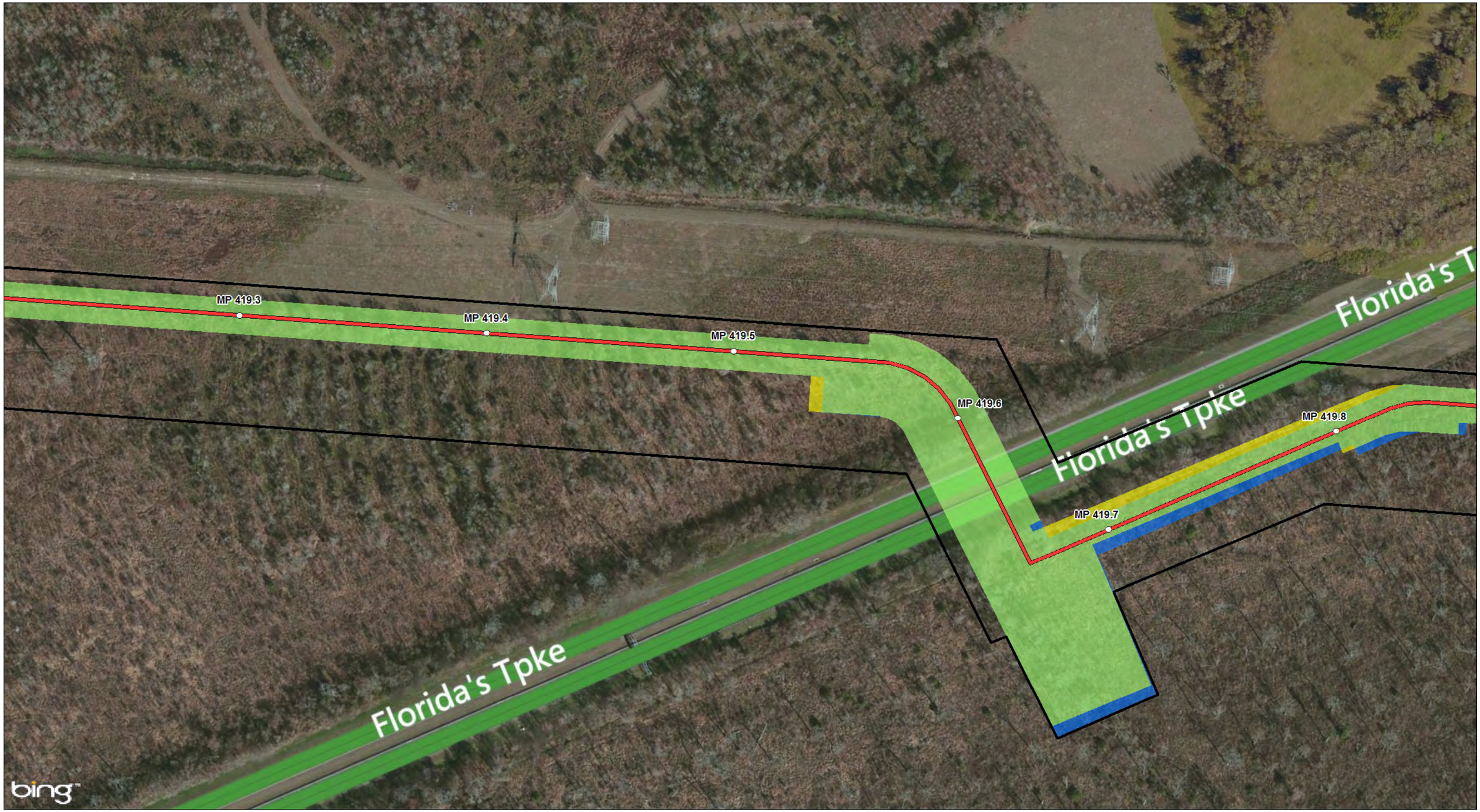

Continued on Sheet 321

Legend

- MILE POSTS
- PROPOSED 36" PIPELINE
- ENVIRONMENTAL SURVEY CORRIDOR
- STATES
- COUNTIES
- 2015-10-24 WORKSPACE (PREVIOUSLY REVIEWED), NOT WITHIN 2016 IFC WORKSPACE
- 2016 IFC WORKSPACE (NOT PREVIOUSLY REVIEWED)
- 2016 IFC WORKSPACE EQUAL TO 2015-10-24 WORKSPACE (PREVIOUSLY REVIEWED)

Base Map: Bing Maps, Microsoft; USGS

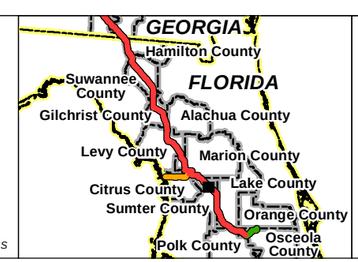

N E S W

0 100 200
Feet
Scale: 1 Inch = 200 Feet

NO.	REVISION - DESCRIPTION	BY	DATE	CHK'D	APP'D
A	ISSUED FOR PERMITTING	TRC	2/29/2016	GS	JL

Sabal Trail TRANSMISSION

SABAL TRAIL PROJECT
PROPOSED PIPELINE
FIGURE A-1
2016 ISSUED FOR CONSTRUCTION
WORKSPACE COMPARISON
JACKSONVILLE DISTRICT

DWG NO: FigA-1 WSComparison Jacksonville 2016-02-29 | SHT: 320 of 459 | REV: A

Date: 3/2/2016 Time: 6:27:21 AM User: gstudwell
R:\Projects\GIS_2013\14019_Spectra_Sabal\mxd\USACE\Jacksonville\2016 IFC Update\FigA-1 WSComparison Jacksonville 2016-02-29.mxd

Continued on Sheet 328

Continued on Sheet 320

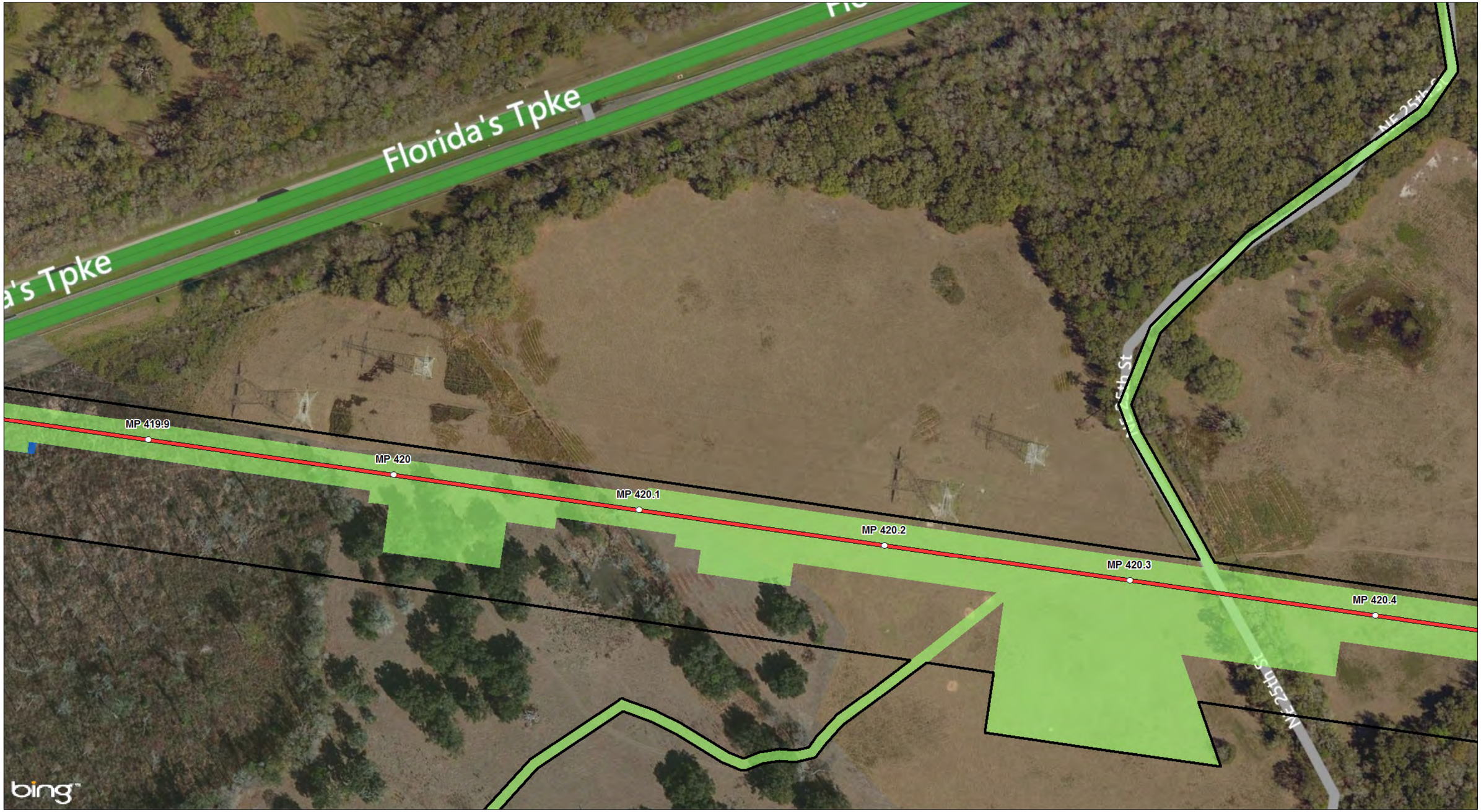

Continued on Sheet 329

Continued on Sheet 322

Legend

- MILE POSTS
- PROPOSED 36" PIPELINE
- ENVIRONMENTAL SURVEY CORRIDOR
- STATES
- COUNTIES
- 2015-10-24 WORKSPACE (PREVIOUSLY REVIEWED), NOT WITHIN 2016 IFC WORKSPACE
- 2016 IFC WORKSPACE (NOT PREVIOUSLY REVIEWED)
- 2016 IFC WORKSPACE EQUAL TO 2015-10-24 WORKSPACE (PREVIOUSLY REVIEWED)

Base Map: Bing Maps, Microsoft; USGS

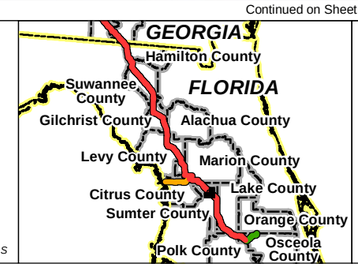

N E S W

0 100 200
Feet
Scale: 1 Inch = 200 Feet

NO.	REVISION - DESCRIPTION	BY	DATE	CHK'D	APP'D
A	ISSUED FOR PERMITTING	TRC	2/29/2016	GS	JL

Sabal Trail TRANSMISSION

SABAL TRAIL PROJECT
PROPOSED PIPELINE

FIGURE A-1
2016 ISSUED FOR CONSTRUCTION
WORKSPACE COMPARISON
JACKSONVILLE DISTRICT

DWG NO: FigA-1 WSComparison Jacksonville 2016-02-29 | SHT: 321 of 459 | REV: A

Date: 3/2/2016 Time: 6:28:12 AM User: gstudwell
R:\Projects\GIS_2013\140\19_Spectra_Sabal\mxd\USACE\Jacksonville\2016 IFC Update\FigA-1 WSComparison Jacksonville 2016-02-29.mxd

Continued on Sheet 323

Continued on Sheet 321

Legend

- MILE POSTS
- ENVIRONMENTAL SURVEY CORRIDOR
- STATES
- COUNTIES
- 2015-10-24 WORKSPACE (PREVIOUSLY REVIEWED), NOT WITHIN 2016 IFC WORKSPACE
- 2016 IFC WORKSPACE (NOT PREVIOUSLY REVIEWED)
- 2016 IFC WORKSPACE EQUAL TO 2015-10-24 WORKSPACE (PREVIOUSLY REVIEWED)

Base Map: Bing Maps, Microsoft; USGS

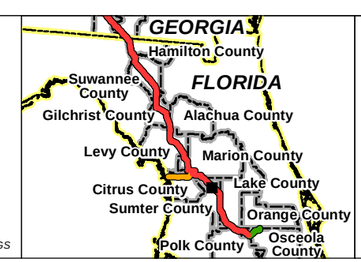

N W E S

0 100 200
Feet
Scale: 1 Inch = 200 Feet

NO.	REVISION - DESCRIPTION	BY	DATE	CHK'D	APP'D
A	ISSUED FOR PERMITTING	TRC	2/29/2016	GS	JL

Sabal Trail TRANSMISSION

SABAL TRAIL PROJECT
PROPOSED PIPELINE
FIGURE A-1
2016 ISSUED FOR CONSTRUCTION
WORKSPACE COMPARISON
JACKSONVILLE DISTRICT

DWG NO: FigA-1 WSComparison Jacksonville 2016-02-29
SHT: 322 of 459
REV: A

Date: 3/2/2016 Time: 6:28:57 AM User: gstudwell
R:\Projects\GIS_2013\140119_Spectra_SabalAnvil\USACE\Jacksonville\Q2016 IFC Update\FigA-1 WSComparison Jacksonville 2016-02-29.mxd

Continued on Sheet 324

Continued on Sheet 322

Legend

- MILE POSTS
- ENVIRONMENTAL SURVEY CORRIDOR
- STATES
- COUNTIES
- 2015-10-24 WORKSPACE (PREVIOUSLY REVIEWED), NOT WITHIN 2016 IFC WORKSPACE
- 2016 IFC WORKSPACE (NOT PREVIOUSLY REVIEWED)
- 2016 IFC WORKSPACE EQUAL TO 2015-10-24 WORKSPACE (PREVIOUSLY REVIEWED)

Base Map: Bing Maps, Microsoft; USGS

0 100 200
Feet
Scale: 1 Inch = 200 Feet

NO.	REVISION - DESCRIPTION	BY	DATE	CHK'D	APP'D
A	ISSUED FOR PERMITTING	TRC	2/29/2016	GS	JL

Sabal Trail TRANSMISSION

SABAL TRAIL PROJECT
PROPOSED PIPELINE
FIGURE A-1
2016 ISSUED FOR CONSTRUCTION
WORKSPACE COMPARISON
JACKSONVILLE DISTRICT

DWG NO: FigA-1 WSComparison Jacksonville 2016-02-29 | SHT: 323 of 459 | REV: A

Date: 3/2/2016 Time: 6:29:48 AM User: gstudwell
R:\Projects\GIS_2013\140119_Spectra_Sabal\mxd\USACE\Jacksonville\2016 IFC Update\FigA-1 WSComparison Jacksonville 2016-02-29.mxd

Continued on Sheet 325

Continued on Sheet 323

Legend

- MILE POSTS
- ENVIRONMENTAL SURVEY CORRIDOR
- STATES
- COUNTIES
- 2015-10-24 WORKSPACE (PREVIOUSLY REVIEWED), NOT WITHIN 2016 IFC WORKSPACE
- 2016 IFC WORKSPACE (NOT PREVIOUSLY REVIEWED)
- 2016 IFC WORKSPACE EQUAL TO 2015-10-24 WORKSPACE (PREVIOUSLY REVIEWED)

Base Map: Bing Maps, Microsoft; USGS

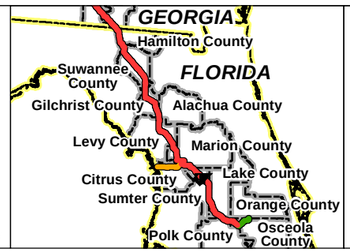

0 100 200
Feet
Scale: 1 Inch = 200 Feet

NO.	REVISION - DESCRIPTION	BY	DATE	CHK'D	APP'D
A	ISSUED FOR PERMITTING	TRC	2/29/2016	GS	JL

Sabal Trail TRANSMISSION

SABAL TRAIL PROJECT
PROPOSED PIPELINE

FIGURE A-1
2016 ISSUED FOR CONSTRUCTION
WORKSPACE COMPARISON
JACKSONVILLE DISTRICT

DWG NO: FigA-1 WSComparison Jacksonville 2016-02-29
SHT: 324 of 459
REV: A

Date: 3/2/2016 Time: 6:30:40 AM User: gstudwell
R:\Projects\GIS_2013\140119_Spectra_Sabal\mxd\USACE\Jacksonville\2016 IFC Update\FigA-1 WSComparison Jacksonville 2016-02-29.mxd

Continued on Sheet 326

Continued on Sheet 324

Legend

- MILE POSTS
- ENVIRONMENTAL SURVEY CORRIDOR
- STATES
- COUNTIES
- 2015-10-24 WORKSPACE (PREVIOUSLY REVIEWED), NOT WITHIN 2016 IFC WORKSPACE
- 2016 IFC WORKSPACE (NOT PREVIOUSLY REVIEWED)
- 2016 IFC WORKSPACE EQUAL TO 2015-10-24 WORKSPACE (PREVIOUSLY REVIEWED)

Base Map: Bing Maps, Microsoft; USGS

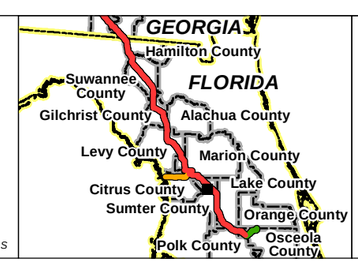

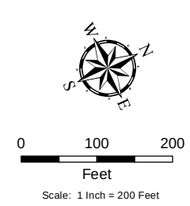

Scale: 1 Inch = 200 Feet

NO.	REVISION - DESCRIPTION	BY	DATE	CHK'D	APP'D
A	ISSUED FOR PERMITTING	TRC	2/29/2016	GS	JL

Sabal Trail TRANSMISSION

SABAL TRAIL PROJECT
PROPOSED PIPELINE

FIGURE A-1
2016 ISSUED FOR CONSTRUCTION
WORKSPACE COMPARISON
JACKSONVILLE DISTRICT

DWG NO: FigA-1 WSComparison Jacksonville 2016-02-29 | SHT: 325 of 459 | REV: A

Date: 3/2/2016 Time: 6:31:29 AM User: gstudwell
R:\Projects\GIS_2013\140119_Spectra_Sabal\mxd\USACE\Jacksonville\2016 IFC Update\FigA-1 WSComparison Jacksonville 2016-02-29.mxd

Continued on Sheet 325

Continued on Sheet 327

Legend

- MILE POSTS
- ENVIRONMENTAL SURVEY CORRIDOR
- STATES
- COUNTIES
- 2015-10-24 WORKSPACE (PREVIOUSLY REVIEWED), NOT WITHIN 2016 IFC WORKSPACE
- 2016 IFC WORKSPACE (NOT PREVIOUSLY REVIEWED)
- 2016 IFC WORKSPACE EQUAL TO 2015-10-24 WORKSPACE (PREVIOUSLY REVIEWED)

Base Map: Bing Maps, Microsoft; USGS

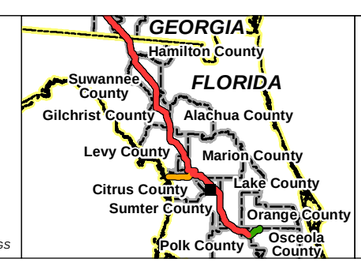

Scale: 1 Inch = 200 Feet

NO.	REVISION - DESCRIPTION	BY	DATE	CHK'D	APP'D
A	ISSUED FOR PERMITTING	TRC	2/29/2016	GS	JL

Sabal Trail TRANSMISSION

SABAL TRAIL PROJECT
PROPOSED PIPELINE
FIGURE A-1
2016 ISSUED FOR CONSTRUCTION
WORKSPACE COMPARISON
JACKSONVILLE DISTRICT

DWG NO: FigA-1 WSComparison Jacksonville 2016-02-29 | SHT: 326 of 459 | REV: A

Date: 3/2/2016 Time: 6:32:16 AM User: gstudwell
R:\Projects\GIS_2013\14019_Spectra_Sabal\mxd\USACE\Jacksonville\2016 IFC Update\FigA-1 WSComparison Jacksonville 2016-02-29.mxd

Continued on Sheet 326

Legend

- MILE POSTS
- ENVIRONMENTAL SURVEY CORRIDOR
- STATES
- COUNTIES
- 2015-10-24 WORKSPACE (PREVIOUSLY REVIEWED), NOT WITHIN 2016 IFC WORKSPACE
- 2016 IFC WORKSPACE (NOT PREVIOUSLY REVIEWED)
- 2016 IFC WORKSPACE EQUAL TO 2015-10-24 WORKSPACE (PREVIOUSLY REVIEWED)

Base Map: Bing Maps, Microsoft; USGS

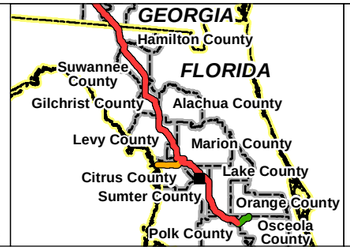

N E S W

0 100 200
Feet
Scale: 1 Inch = 200 Feet

NO.	REVISION - DESCRIPTION	BY	DATE	CHK'D	APP'D
A	ISSUED FOR PERMITTING	TRC	2/29/2016	GS	JL

Sabal Trail TRANSMISSION

SABAL TRAIL PROJECT
PROPOSED PIPELINE
FIGURE A-1
2016 ISSUED FOR CONSTRUCTION
WORKSPACE COMPARISON
JACKSONVILLE DISTRICT

DWG NO: FigA-1 WSComparison Jacksonville 2016-02-29 | SHT: 327 of 459 | REV: A

Date: 3/2/2016 Time: 6:33:04 AM User: gstudwell
R:\Projects\GIS_2013\140119_Spectra_Sabal\mxd\USACE\Jacksonville\2016 IFC Update\FigA-1 WSComparison Jacksonville 2016-02-29.mxd

Continued on Sheet 321

Continued on Sheet 321

Legend

- MILE POSTS
- ENVIRONMENTAL SURVEY CORRIDOR
- STATES
- COUNTIES
- 2015-10-24 WORKSPACE (PREVIOUSLY REVIEWED), NOT WITHIN 2016 IFC WORKSPACE
- 2016 IFC WORKSPACE (NOT PREVIOUSLY REVIEWED)
- 2016 IFC WORKSPACE EQUAL TO 2015-10-24 WORKSPACE (PREVIOUSLY REVIEWED)

Base Map: Bing Maps, Microsoft; USGS

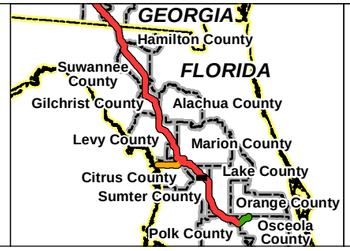

W S N E

0 100 200
Feet
Scale: 1 Inch = 200 Feet

NO.	REVISION - DESCRIPTION	BY	DATE	CHK'D	APP'D
A	ISSUED FOR PERMITTING	TRC	2/29/2016	GS	JL

Sabal Trail TRANSMISSION

SABAL TRAIL PROJECT
PROPOSED PIPELINE

FIGURE A-1
2016 ISSUED FOR CONSTRUCTION
WORKSPACE COMPARISON
JACKSONVILLE DISTRICT

DWG NO: FigA-1 WSComparison Jacksonville 2016-02-29
SHT: 328 of 459
REV: A

Date: 3/2/2016 Time: 6:33:50 AM User: gstudwell
R:\Projects\GIS_2013\140119_Spectra_Sabal\mxd\USACE\Jacksonville\2016 IFC Update\FigA-1 WSComparison Jacksonville 2016-02-29.mxd

Continued on Sheet 330

Continued on Sheet 321

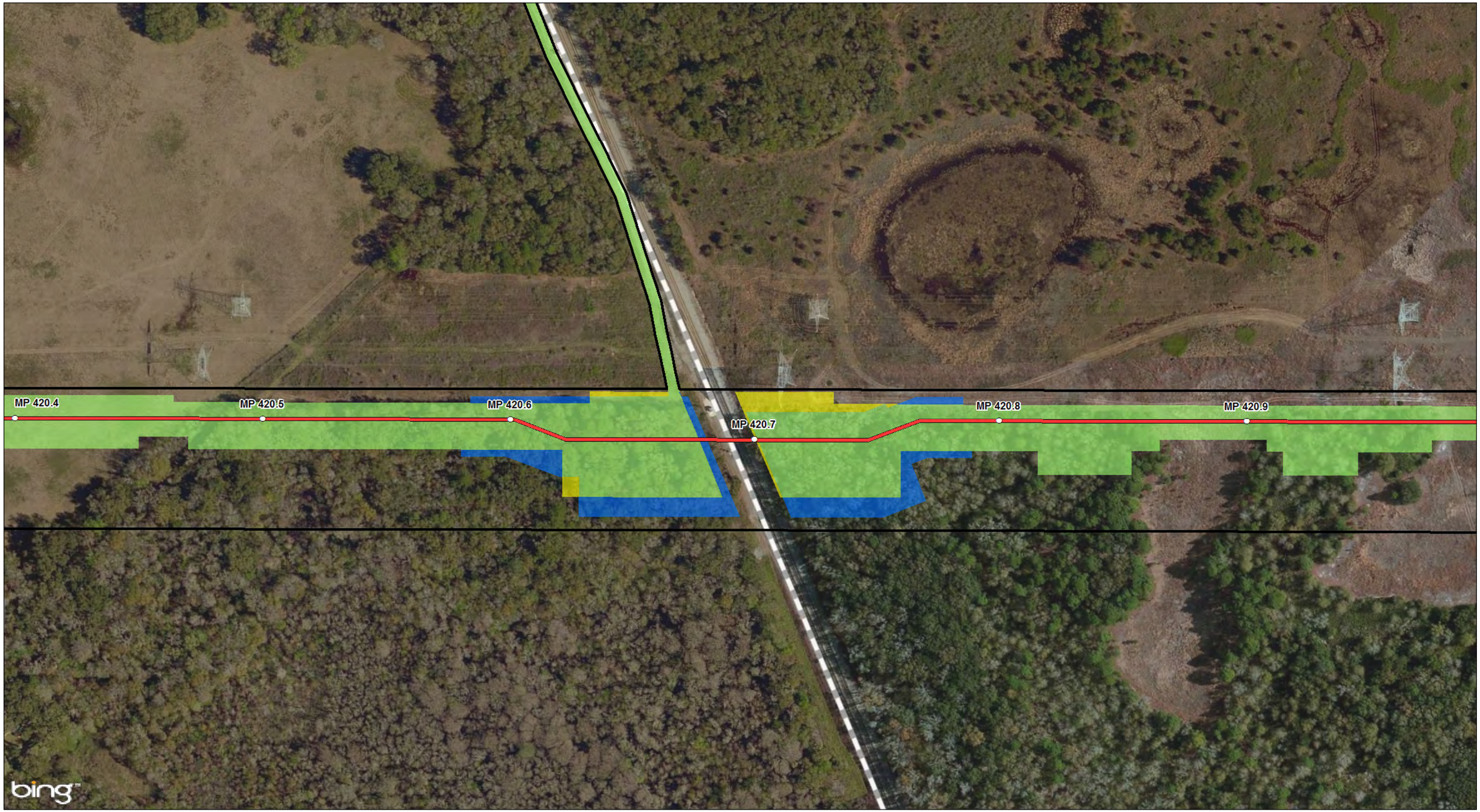

Continued on Sheet 332

Legend

- MILE POSTS
- PROPOSED 36" PIPELINE
- ENVIRONMENTAL SURVEY CORRIDOR
- STATES
- COUNTIES
- 2015-10-24 WORKSPACE (PREVIOUSLY REVIEWED), NOT WITHIN 2016 IFC WORKSPACE
- 2016 IFC WORKSPACE (NOT PREVIOUSLY REVIEWED)
- 2016 IFC WORKSPACE EQUAL TO 2015-10-24 WORKSPACE (PREVIOUSLY REVIEWED)

Base Map: Bing Maps, Microsoft; USGS

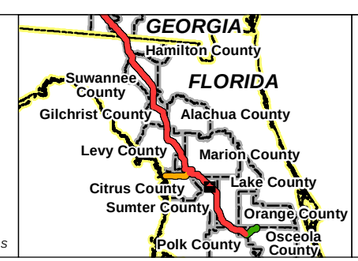

N E S W

0 100 200
Feet
Scale: 1 Inch = 200 Feet

NO.	REVISION - DESCRIPTION	BY	DATE	CHK'D	APP'D
A	ISSUED FOR PERMITTING	TRC	2/29/2016	GS	JL

Sabal Trail TRANSMISSION

SABAL TRAIL PROJECT
PROPOSED PIPELINE
FIGURE A-1
2016 ISSUED FOR CONSTRUCTION
WORKSPACE COMPARISON
JACKSONVILLE DISTRICT

DWG NO: FigA-1 WSComparison Jacksonville 2016-02-29 | SHT: 329 of 459 | REV: A

Date: 3/2/2016 Time: 6:34:40 AM User: gstudwell
R:\Projects\GIS_2013\14\0119_Spectra_Sabal\mxd\USACE\Jacksonville\2016 IFC Update\FigA-1 WSComparison Jacksonville 2016-02-29.mxd