Continued on Sheet 186

Continued on Sheet 188

Legend

- MILE POSTS
- PROPOSED 36" PIPELINE
- ENVIRONMENTAL SURVEY CORRIDOR
- STATES
- COUNTIES
- 2015-10-24 WORKSPACE (PREVIOUSLY REVIEWED), NOT WITHIN 2016 IFC WORKSPACE
- 2016 IFC WORKSPACE (NOT PREVIOUSLY REVIEWED)
- 2016 IFC WORKSPACE EQUAL TO 2015-10-24 WORKSPACE (PREVIOUSLY REVIEWED)

Base Map: Bing Maps, Microsoft; USGS

N E S W

0 100 200
Feet

Scale: 1 Inch = 200 Feet

NO.	REVISION - DESCRIPTION	BY	DATE	CHK'D	APP'D
A	ISSUED FOR PERMITTING	TRC	2/29/2016	GS	JL

Sabal Trail TRANSMISSION

SABAL TRAIL PROJECT
PROPOSED PIPELINE
FIGURE A-1
2016 ISSUED FOR CONSTRUCTION
WORKSPACE COMPARISON
JACKSONVILLE DISTRICT

DWG NO: FigA-1 WSComparison Jacksonville 2016-02-29 | SHT: 187 of 459 | REV: A

Date: 3/2/2016 Time: 4:13:46 AM User: gstudwell
R:\Projects\GIS_2013\14019_Spectra_Sabal\mxd\USACE\Jacksonville\2016 IFC Update\FigA-1 WSComparison Jacksonville 2016-02-29.mxd

Continued on Sheet 187

Continued on Sheet 189

Legend

- MILE POSTS
- PROPOSED 36" PIPELINE
- ENVIRONMENTAL SURVEY CORRIDOR
- STATES
- COUNTIES
- 2015-10-24 WORKSPACE (PREVIOUSLY REVIEWED), NOT WITHIN 2016 IFC WORKSPACE
- 2016 IFC WORKSPACE (NOT PREVIOUSLY REVIEWED)
- 2016 IFC WORKSPACE EQUAL TO 2015-10-24 WORKSPACE (PREVIOUSLY REVIEWED)

Base Map: Bing Maps, Microsoft; USGS

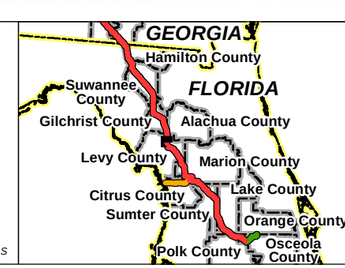

N E S W

0 100 200
Feet
Scale: 1 Inch = 200 Feet

NO.	REVISION - DESCRIPTION	BY	DATE	CHK'D	APP'D
A	ISSUED FOR PERMITTING	TRC	2/29/2016	GS	JL

Sabal Trail TRANSMISSION

SABAL TRAIL PROJECT
PROPOSED PIPELINE
FIGURE A-1
2016 ISSUED FOR CONSTRUCTION
WORKSPACE COMPARISON
JACKSONVILLE DISTRICT

DWG NO: FigA-1 WSComparison Jacksonville 2016-02-29 | SHT: 188 of 459 | REV: A

Date: 3/2/2016 Time: 4:14:36 AM User: gstudwell
R:\Projects\GIS_2013\14\019_Spectra_Sabal\mxd\USACE\Jacksonville\2016 IFC Update\FigA-1 WSComparison Jacksonville 2016-02-29.mxd

Continued on Sheet 188



Continued on Sheet 190

Legend

- MILE POSTS
- PROPOSED 36" PIPELINE
- ENVIRONMENTAL SURVEY CORRIDOR
- STATES
- COUNTIES
- 2015-10-24 WORKSPACE (PREVIOUSLY REVIEWED), NOT WITHIN 2016 IFC WORKSPACE
- 2016 IFC WORKSPACE (NOT PREVIOUSLY REVIEWED)
- 2016 IFC WORKSPACE EQUAL TO 2015-10-24 WORKSPACE (PREVIOUSLY REVIEWED)

Base Map: Bing Maps, Microsoft; USGS

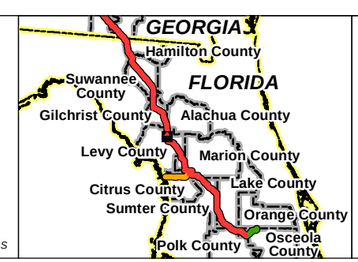

N W E S

0 100 200
Feet
Scale: 1 Inch = 200 Feet

NO.	REVISION - DESCRIPTION	BY	DATE	CHK'D	APP'D
A	ISSUED FOR PERMITTING	TRC	2/29/2016	GS	JL

Sabal Trail TRANSMISSION

SABAL TRAIL PROJECT
PROPOSED PIPELINE
FIGURE A-1
2016 ISSUED FOR CONSTRUCTION
WORKSPACE COMPARISON
JACKSONVILLE DISTRICT

DWG NO: FigA-1 WSComparison Jacksonville 2016-02-29
SHT: 189 of 459
REV: A

Date: 3/2/2016 Time: 4:15:25 AM User: gstudwell
R:\Projects\GIS_2013\140119_Spectra_Sabal\mxd\USACE\Jacksonville\2016 IFC Update\FigA-1 WSComparison Jacksonville 2016-02-29.mxd

Continued on Sheet 189

Continued on Sheet 191

Legend

- MILE POSTS
- PROPOSED 36" PIPELINE
- ENVIRONMENTAL SURVEY CORRIDOR
- STATES
- COUNTIES
- 2015-10-24 WORKSPACE (PREVIOUSLY REVIEWED), NOT WITHIN 2016 IFC WORKSPACE
- 2016 IFC WORKSPACE (NOT PREVIOUSLY REVIEWED)
- 2016 IFC WORKSPACE EQUAL TO 2015-10-24 WORKSPACE (PREVIOUSLY REVIEWED)

Base Map: Bing Maps, Microsoft; USGS

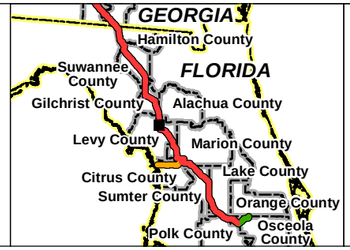

N E S W

0 100 200
Feet
Scale: 1 Inch = 200 Feet

NO.	REVISION - DESCRIPTION	BY	DATE	CHK'D	APP'D
A	ISSUED FOR PERMITTING	TRC	2/29/2016	GS	JL

Sabal Trail TRANSMISSION

SABAL TRAIL PROJECT
PROPOSED PIPELINE
FIGURE A-1
2016 ISSUED FOR CONSTRUCTION
WORKSPACE COMPARISON
JACKSONVILLE DISTRICT

DWG NO: FigA-1 WSComparison Jacksonville 2016-02-29
SHT: 190 of 459
REV: A

Date: 3/2/2016 Time: 4:17:06 AM User: gstudwell
R:\Projects\GIS_2013\14019_Spectra_Sabal\mxd\USACE\Jacksonville\2016 IFC Update\FigA-1 WSComparison Jacksonville 2016-02-29.mxd

Continued on Sheet 190

Continued on Sheet 192

Legend

- MILE POSTS
- PROPOSED 36" PIPELINE
- ENVIRONMENTAL SURVEY CORRIDOR
- STATES
- COUNTIES
- 2015-10-24 WORKSPACE (PREVIOUSLY REVIEWED), NOT WITHIN 2016 IFC WORKSPACE
- 2016 IFC WORKSPACE (NOT PREVIOUSLY REVIEWED)
- 2016 IFC WORKSPACE EQUAL TO 2015-10-24 WORKSPACE (PREVIOUSLY REVIEWED)

Base Map: Bing Maps, Microsoft; USGS

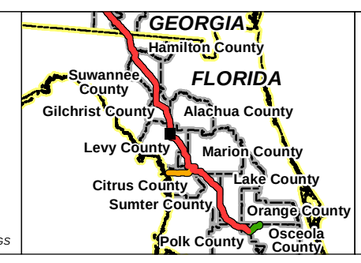

N E S W

0 100 200
Feet
Scale: 1 Inch = 200 Feet

NO.	REVISION - DESCRIPTION	BY	DATE	CHK'D	APP'D
A	ISSUED FOR PERMITTING	TRC	2/29/2016	GS	JL

Sabal Trail TRANSMISSION

SABAL TRAIL PROJECT
PROPOSED PIPELINE
FIGURE A-1
2016 ISSUED FOR CONSTRUCTION
WORKSPACE COMPARISON
JACKSONVILLE DISTRICT

DWG NO: FigA-1 WSComparison Jacksonville 2016-02-29
SHT: 191 of 459
REV: A

Date: 3/2/2016 Time: 4:17:56 AM User: gstudwell
R:\Projects\GIS_2013\14\019_Spectra_Sabal\mxd\USACE\Jacksonville\2016 IFC Update\FigA-1 WSComparison Jacksonville 2016-02-29.mxd

Continued on Sheet 191

Continued on Sheet 193

Legend

- MILE POSTS
- PROPOSED 36" PIPELINE
- ENVIRONMENTAL SURVEY CORRIDOR
- STATES
- COUNTIES
- 2015-10-24 WORKSPACE (PREVIOUSLY REVIEWED), NOT WITHIN 2016 IFC WORKSPACE
- 2016 IFC WORKSPACE (NOT PREVIOUSLY REVIEWED)
- 2016 IFC WORKSPACE EQUAL TO 2015-10-24 WORKSPACE (PREVIOUSLY REVIEWED)

Base Map: Bing Maps, Microsoft; USGS

N E S W

0 100 200
Feet
Scale: 1 Inch = 200 Feet

NO.	REVISION - DESCRIPTION	BY	DATE	CHK'D	APP'D
A	ISSUED FOR PERMITTING	TRC	2/29/2016	GS	JL

Sabal Trail TRANSMISSION

SABAL TRAIL PROJECT
PROPOSED PIPELINE
FIGURE A-1
2016 ISSUED FOR CONSTRUCTION
WORKSPACE COMPARISON
JACKSONVILLE DISTRICT

DWG NO: FigA-1 WSComparison Jacksonville 2016-02-29 | SHT: 192 of 459 | REV: A

Date: 3/2/2016 Time: 4:18:46 AM User: gstudwell
R:\Projects\GIS_2013\140139_Spectra_Sabal\mxd\USACE\Jacksonville\2016 IFC Update\FigA-1 WSComparison Jacksonville 2016-02-29.mxd

Continued on Sheet 194

Continued on Sheet 192

Continued on Sheet 195

Legend

- MILE POSTS
- PROPOSED 36" PIPELINE
- ENVIRONMENTAL SURVEY CORRIDOR
- STATES
- COUNTIES
- 2015-10-24 WORKSPACE (PREVIOUSLY REVIEWED), NOT WITHIN 2016 IFC WORKSPACE
- 2016 IFC WORKSPACE (NOT PREVIOUSLY REVIEWED)
- 2016 IFC WORKSPACE EQUAL TO 2015-10-24 WORKSPACE (PREVIOUSLY REVIEWED)

Base Map: Bing Maps, Microsoft; USGS

0 100 200
Feet
Scale: 1 Inch = 200 Feet

NO.	REVISION - DESCRIPTION	BY	DATE	CHK'D	APP'D
A	ISSUED FOR PERMITTING	TRC	2/29/2016	GS	JL

Sabal Trail TRANSMISSION

SABAL TRAIL PROJECT
PROPOSED PIPELINE
FIGURE A-1
2016 ISSUED FOR CONSTRUCTION
WORKSPACE COMPARISON
JACKSONVILLE DISTRICT

DWG NO: FigA-1 WSComparison Jacksonville 2016-02-29 | SHT: 193 of 459 | REV: A

Date: 3/2/2016 Time: 4:19:40 AM User: gstudwell
R:\Projects\GIS_2013\140119_Spectra_Sabal\mxd\USACE\Jacksonville\2016 IFC Update\FigA-1 WSComparison Jacksonville 2016-02-29.mxd

Continued on Sheet 193

Legend

- MILE POSTS
- ENVIRONMENTAL SURVEY CORRIDOR
- STATES
- COUNTIES
- 2015-10-24 WORKSPACE (PREVIOUSLY REVIEWED), NOT WITHIN 2016 IFC WORKSPACE
- 2016 IFC WORKSPACE (NOT PREVIOUSLY REVIEWED)
- 2016 IFC WORKSPACE EQUAL TO 2015-10-24 WORKSPACE (PREVIOUSLY REVIEWED)

Base Map: Bing Maps, Microsoft; USGS

N W E S

0 100 200
Feet
Scale: 1 Inch = 200 Feet

NO.	REVISION - DESCRIPTION	BY	DATE	CHK'D	APP'D
A	ISSUED FOR PERMITTING	TRC	2/29/2016	GS	JL

Sabal Trail TRANSMISSION

SABAL TRAIL PROJECT
PROPOSED PIPELINE
FIGURE A-1
2016 ISSUED FOR CONSTRUCTION
WORKSPACE COMPARISON
JACKSONVILLE DISTRICT

DWG NO: FigA-1 WSComparison Jacksonville 2016-02-29 | SHT: 194 of 459 | REV: A

Date: 3/2/2016 Time: 4:20:28 AM User: gstudwell
R:\Projects\GIS_2013\140119_Spectra_Sabal\mxd\USACE\Jacksonville\2016 IFC Update\FigA-1 WSComparison Jacksonville 2016-02-29.mxd

Continued on Sheet 193

Continued on Sheet 196

Legend

- MILE POSTS
- PROPOSED 36" PIPELINE
- ENVIRONMENTAL SURVEY CORRIDOR
- STATES
- COUNTIES
- 2015-10-24 WORKSPACE (PREVIOUSLY REVIEWED), NOT WITHIN 2016 IFC WORKSPACE
- 2016 IFC WORKSPACE (NOT PREVIOUSLY REVIEWED)
- 2016 IFC WORKSPACE EQUAL TO 2015-10-24 WORKSPACE (PREVIOUSLY REVIEWED)

Base Map: Bing Maps, Microsoft; USGS

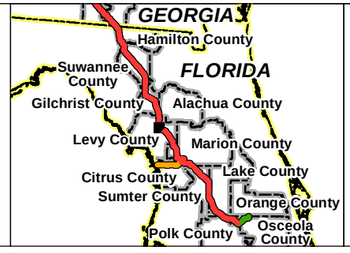

N W E S

0 100 200
Feet
Scale: 1 Inch = 200 Feet

NO.	REVISION - DESCRIPTION	BY	DATE	CHK'D	APP'D
A	ISSUED FOR PERMITTING	TRC	2/29/2016	GS	JL

Sabal Trail TRANSMISSION

SABAL TRAIL PROJECT
PROPOSED PIPELINE
FIGURE A-1
2016 ISSUED FOR CONSTRUCTION
WORKSPACE COMPARISON
JACKSONVILLE DISTRICT

DWG NO: FigA-1 WSComparison Jacksonville 2016-02-29
SHT: 195 of 459
REV: A

Date: 3/2/2016 Time: 4:21:21 AM User: gstudwell
R:\Projects\GIS_2013\14\019_Spectra_Sabal\mxd\USACE\Jacksonville\2016 IFC Update\FigA-1 WSComparison Jacksonville 2016-02-29.mxd

Continued on Sheet 195

Continued on Sheet 197

Legend

- MILE POSTS
- PROPOSED 36" PIPELINE
- ENVIRONMENTAL SURVEY CORRIDOR
- STATES
- COUNTIES
- 2015-10-24 WORKSPACE (PREVIOUSLY REVIEWED), NOT WITHIN 2016 IFC WORKSPACE
- 2016 IFC WORKSPACE (NOT PREVIOUSLY REVIEWED)
- 2016 IFC WORKSPACE EQUAL TO 2015-10-24 WORKSPACE (PREVIOUSLY REVIEWED)

Base Map: Bing Maps, Microsoft; USGS

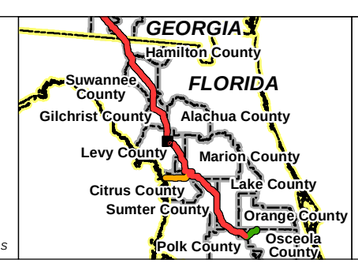

N E S W

0 100 200
Feet
Scale: 1 Inch = 200 Feet

NO.	REVISION - DESCRIPTION	BY	DATE	CHK'D	APP'D
A	ISSUED FOR PERMITTING	TRC	2/29/2016	GS	JL

Sabal Trail TRANSMISSION

SABAL TRAIL PROJECT
PROPOSED PIPELINE
FIGURE A-1
2016 ISSUED FOR CONSTRUCTION
WORKSPACE COMPARISON
JACKSONVILLE DISTRICT

DWG NO: FigA-1 WSComparison Jacksonville 2016-02-29 | SHT: 196 of 459 | REV: A

Date: 3/2/2016 Time: 4:22:14 AM User: gstudwell
R:\Projects\GIS_2013\140119_Spectra_Sabal\mxd\USACE\Jacksonville\2016 IFC Update\FigA-1 WSComparison Jacksonville 2016-02-29.mxd

Continued on Sheet 196

Continued on Sheet 198

Legend

- MILE POSTS
- PROPOSED 36" PIPELINE
- ENVIRONMENTAL SURVEY CORRIDOR
- STATES
- COUNTIES
- 2015-10-24 WORKSPACE (PREVIOUSLY REVIEWED), NOT WITHIN 2016 IFC WORKSPACE
- 2016 IFC WORKSPACE (NOT PREVIOUSLY REVIEWED)
- 2016 IFC WORKSPACE EQUAL TO 2015-10-24 WORKSPACE (PREVIOUSLY REVIEWED)

Base Map: Bing Maps, Microsoft; USGS

N E S W

0 100 200
Feet
Scale: 1 Inch = 200 Feet

NO.	REVISION - DESCRIPTION	BY	DATE	CHK'D	APP'D
A	ISSUED FOR PERMITTING	TRC	2/29/2016	GS	JL

Sabal Trail TRANSMISSION

SABAL TRAIL PROJECT
PROPOSED PIPELINE
FIGURE A-1
2016 ISSUED FOR CONSTRUCTION
WORKSPACE COMPARISON
JACKSONVILLE DISTRICT

DWG NO: FigA-1 WSComparison Jacksonville 2016-02-29 | SHT: 197 of 459 | REV: A

Date: 3/2/2016 Time: 4:23:05 AM User: gstudwell
R:\Projects\GIS_2013\14019_Spectra_Sabal\mxd\USACE\Jacksonville\2016 IFC Update\FigA-1 WSComparison Jacksonville 2016-02-29.mxd

Continued on Sheet 197

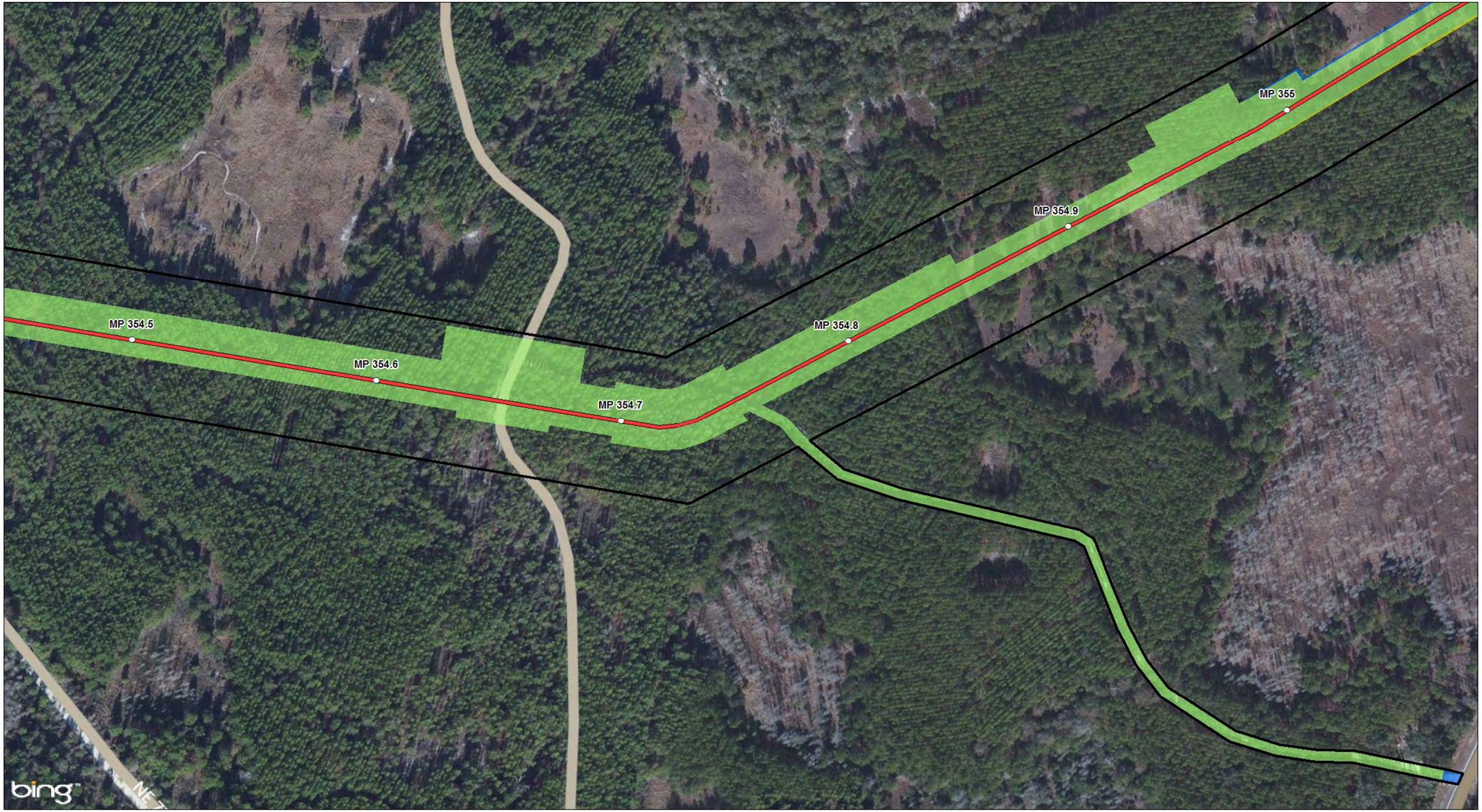

Continued on Sheet 199

Legend

- MILE POSTS
- PROPOSED 36" PIPELINE
- ENVIRONMENTAL SURVEY CORRIDOR
- STATES
- COUNTIES
- 2015-10-24 WORKSPACE (PREVIOUSLY REVIEWED), NOT WITHIN 2016 IFC WORKSPACE
- 2016 IFC WORKSPACE (NOT PREVIOUSLY REVIEWED)
- 2016 IFC WORKSPACE EQUAL TO 2015-10-24 WORKSPACE (PREVIOUSLY REVIEWED)

Base Map: Bing Maps, Microsoft; USGS

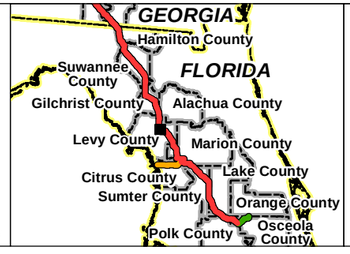

N E S W

0 100 200
Feet
Scale: 1 Inch = 200 Feet

NO.	REVISION - DESCRIPTION	BY	DATE	CHK'D	APP'D
A	ISSUED FOR PERMITTING	TRC	2/29/2016	GS	JL

Sabal Trail TRANSMISSION

SABAL TRAIL PROJECT
PROPOSED PIPELINE
FIGURE A-1
2016 ISSUED FOR CONSTRUCTION
WORKSPACE COMPARISON
JACKSONVILLE DISTRICT

DWG NO: FigA-1 WSComparison Jacksonville 2016-02-29 | SHT: 198 of 459 | REV: A

Date: 3/2/2016 Time: 4:23:56 AM User: gstudwell
R:\Projects\GIS_2013\140119_Spectra_Sabal\mxd\USACE\Jacksonville\2016 IFC Update\FigA-1 WSComparison Jacksonville 2016-02-29.mxd

Continued on Sheet 198

Continued on Sheet 200

Legend

- MILE POSTS
- PROPOSED 36" PIPELINE
- ENVIRONMENTAL SURVEY CORRIDOR
- STATES
- COUNTIES
- 2015-10-24 WORKSPACE (PREVIOUSLY REVIEWED), NOT WITHIN 2016 IFC WORKSPACE
- 2016 IFC WORKSPACE (NOT PREVIOUSLY REVIEWED)
- 2016 IFC WORKSPACE EQUAL TO 2015-10-24 WORKSPACE (PREVIOUSLY REVIEWED)

Base Map: Bing Maps, Microsoft; USGS

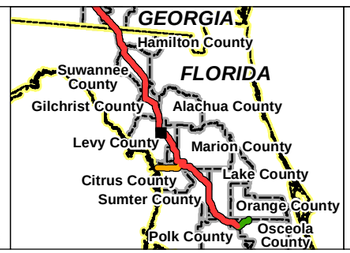

N W E S

0 100 200
Feet
Scale: 1 Inch = 200 Feet

NO.	REVISION - DESCRIPTION	BY	DATE	CHK'D	APP'D
A	ISSUED FOR PERMITTING	TRC	2/29/2016	GS	JL

Sabal Trail TRANSMISSION

SABAL TRAIL PROJECT
PROPOSED PIPELINE
FIGURE A-1
2016 ISSUED FOR CONSTRUCTION
WORKSPACE COMPARISON
JACKSONVILLE DISTRICT

DWG NO: FigA-1 WSComparison Jacksonville 2016-02-29 | SHT: 199 of 459 | REV: A

Date: 3/2/2016 Time: 4:24:44 AM User: gstudwell
R:\Projects\GIS_2013\14019_Spectra_Sabal\mxd\USACE\Jacksonville\2016 IFC Update\FigA-1 WSComparison Jacksonville 2016-02-29.mxd

Continued on Sheet 199

Continued on Sheet 201

Legend

- MILE POSTS
- PROPOSED 36" PIPELINE
- ENVIRONMENTAL SURVEY CORRIDOR
- STATES
- COUNTIES
- 2015-10-24 WORKSPACE (PREVIOUSLY REVIEWED), NOT WITHIN 2016 IFC WORKSPACE
- 2016 IFC WORKSPACE (NOT PREVIOUSLY REVIEWED)
- 2016 IFC WORKSPACE EQUAL TO 2015-10-24 WORKSPACE (PREVIOUSLY REVIEWED)

Base Map: Bing Maps, Microsoft; USGS

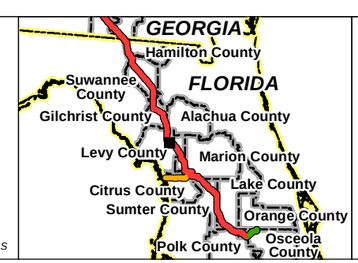

N W E S

0 100 200
Feet
Scale: 1 Inch = 200 Feet

NO.	REVISION - DESCRIPTION	BY	DATE	CHK'D	APP'D
A	ISSUED FOR PERMITTING	TRC	2/29/2016	GS	JL

Sabal Trail TRANSMISSION

SABAL TRAIL PROJECT
PROPOSED PIPELINE
FIGURE A-1
2016 ISSUED FOR CONSTRUCTION
WORKSPACE COMPARISON
JACKSONVILLE DISTRICT

DWG NO: FigA-1 WSComparison Jacksonville 2016-02-29 | SHT: 200 of 459 | REV: A

Date: 3/2/2016 Time: 4:27:19 AM User: gstudwell
R:\Projects\GIS_2013\140419_Spectra_Sabal\mxd\USACE\Jacksonville\2016 IFC Update\FigA-1 WSComparison Jacksonville 2016-02-29.mxd

Continued on Sheet 200

Continued on Sheet 202

Legend

- MILE POSTS
- PROPOSED 36" PIPELINE
- ENVIRONMENTAL SURVEY CORRIDOR
- STATES
- COUNTIES
- 2015-10-24 WORKSPACE (PREVIOUSLY REVIEWED), NOT WITHIN 2016 IFC WORKSPACE
- 2016 IFC WORKSPACE (NOT PREVIOUSLY REVIEWED)
- 2016 IFC WORKSPACE EQUAL TO 2015-10-24 WORKSPACE (PREVIOUSLY REVIEWED)

Base Map: Bing Maps, Microsoft; USGS

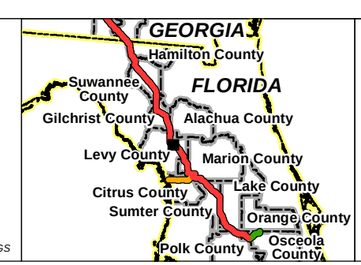

N E S W

0 100 200
Feet
Scale: 1 Inch = 200 Feet

NO.	REVISION - DESCRIPTION	BY	DATE	CHK'D	APP'D
A	ISSUED FOR PERMITTING	TRC	2/29/2016	GS	JL

Sabal Trail TRANSMISSION

SABAL TRAIL PROJECT
PROPOSED PIPELINE
FIGURE A-1
2016 ISSUED FOR CONSTRUCTION
WORKSPACE COMPARISON
JACKSONVILLE DISTRICT

DWG NO: FigA-1 WSComparison Jacksonville 2016-02-29 | SHT: 201 of 459 | REV: A

Date: 3/2/2016 Time: 4:28:10 AM User: gstudwell
R:\Projects\GIS_2013\140119_Spectra_Sabal\mxd\USACE\Jacksonville\2016 IFC Update\FigA-1 WSComparison Jacksonville 2016-02-29.mxd

Continued on Sheet 201

Continued on Sheet 204

Continued on Sheet 203

Legend

- MILE POSTS
- PROPOSED 36" PIPELINE
- ENVIRONMENTAL SURVEY CORRIDOR
- STATES
- COUNTIES
- 2015-10-24 WORKSPACE (PREVIOUSLY REVIEWED), NOT WITHIN 2016 IFC WORKSPACE
- 2016 IFC WORKSPACE (NOT PREVIOUSLY REVIEWED)
- 2016 IFC WORKSPACE EQUAL TO 2015-10-24 WORKSPACE (PREVIOUSLY REVIEWED)

Base Map: Bing Maps, Microsoft; USGS

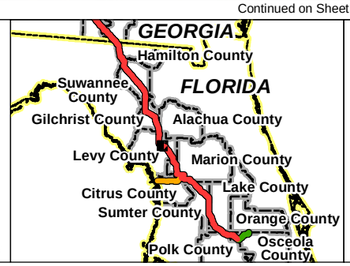

N W E S

0 100 200
Feet
Scale: 1 Inch = 200 Feet

NO.	REVISION - DESCRIPTION	BY	DATE	CHK'D	APP'D
A	ISSUED FOR PERMITTING	TRC	2/29/2016	GS	JL

Sabal Trail TRANSMISSION

SABAL TRAIL PROJECT
PROPOSED PIPELINE
FIGURE A-1
2016 ISSUED FOR CONSTRUCTION
WORKSPACE COMPARISON
JACKSONVILLE DISTRICT

DWG NO: FigA-1 WSComparison Jacksonville 2016-02-29
SHT: 202 of 459
REV: A

Date: 3/2/2016 Time: 4:29:00 AM User: gstudwell
R:\Projects\GIS_2013\140419_Spectra_Sabal\mxd\USACE\Jacksonville\2016 IFC Update\FigA-1 WSComparison Jacksonville 2016-02-29.mxd

Continued on Sheet 202

Legend

- MILE POSTS
- ENVIRONMENTAL SURVEY CORRIDOR
- STATES
- COUNTIES
- 2015-10-24 WORKSPACE (PREVIOUSLY REVIEWED), NOT WITHIN 2016 IFC WORKSPACE
- 2016 IFC WORKSPACE (NOT PREVIOUSLY REVIEWED)
- 2016 IFC WORKSPACE EQUAL TO 2015-10-24 WORKSPACE (PREVIOUSLY REVIEWED)

Base Map: Bing Maps, Microsoft; USGS

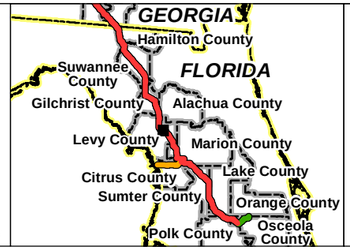

W N S E

0 100 200
Feet
Scale: 1 Inch = 200 Feet

NO.	REVISION - DESCRIPTION	BY	DATE	CHK'D	APP'D
A	ISSUED FOR PERMITTING	TRC	2/29/2016	GS	JL

Sabal Trail TRANSMISSION

SABAL TRAIL PROJECT
PROPOSED PIPELINE

FIGURE A-1
2016 ISSUED FOR CONSTRUCTION
WORKSPACE COMPARISON
JACKSONVILLE DISTRICT

DWG NO: FigA-1 WSComparison Jacksonville 2016-02-29
SHT: 203 of 459
REV: A

Date: 3/2/2016 Time: 4:29:47 AM User: gstudwell
R:\Projects\GIS_2013\140419_Spectra_Sabal\mxd\USACE\Jacksonville\2016 IFC Update\FigA-1 WSComparison Jacksonville 2016-02-29.mxd

Continued on Sheet 202

Continued on Sheet 205

Legend

- MILE POSTS
- PROPOSED 36" PIPELINE
- ENVIRONMENTAL SURVEY CORRIDOR
- STATES
- COUNTIES
- 2015-10-24 WORKSPACE (PREVIOUSLY REVIEWED), NOT WITHIN 2016 IFC WORKSPACE
- 2016 IFC WORKSPACE (NOT PREVIOUSLY REVIEWED)
- 2016 IFC WORKSPACE EQUAL TO 2015-10-24 WORKSPACE (PREVIOUSLY REVIEWED)

Base Map: Bing Maps, Microsoft; USGS

N E S W

0 100 200
Feet
Scale: 1 Inch = 200 Feet

NO.	REVISION - DESCRIPTION	BY	DATE	CHK'D	APP'D
A	ISSUED FOR PERMITTING	TRC	2/29/2016	GS	JL

Sabal Trail TRANSMISSION

SABAL TRAIL PROJECT
PROPOSED PIPELINE
FIGURE A-1
2016 ISSUED FOR CONSTRUCTION
WORKSPACE COMPARISON
JACKSONVILLE DISTRICT

DWG NO: FigA-1 WSComparison Jacksonville 2016-02-29 | SHT: 204 of 459 | REV: A

Date: 3/2/2016 Time: 4:30:37 AM User: gstudwell
R:\Projects\GIS_2013\140119_Spectra_Sabal\mxd\USACE\Jacksonville\2016 IFC Update\FigA-1 WSComparison Jacksonville 2016-02-29.mxd

Continued on Sheet 204

Continued on Sheet 206

Legend

- MILE POSTS
- PROPOSED 36" PIPELINE
- ENVIRONMENTAL SURVEY CORRIDOR
- STATES
- COUNTIES
- 2015-10-24 WORKSPACE (PREVIOUSLY REVIEWED), NOT WITHIN 2016 IFC WORKSPACE
- 2016 IFC WORKSPACE (NOT PREVIOUSLY REVIEWED)
- 2016 IFC WORKSPACE EQUAL TO 2015-10-24 WORKSPACE (PREVIOUSLY REVIEWED)

Base Map: Bing Maps, Microsoft; USGS

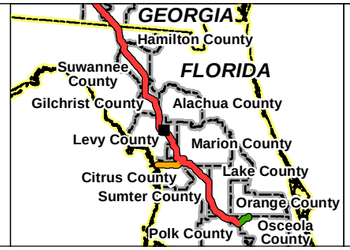

N E S W

0 100 200
Feet
Scale: 1 Inch = 200 Feet

NO.	REVISION - DESCRIPTION	BY	DATE	CHK'D	APP'D
A	ISSUED FOR PERMITTING	TRC	2/29/2016	GS	JL

Sabal Trail TRANSMISSION

SABAL TRAIL PROJECT
PROPOSED PIPELINE
FIGURE A-1
2016 ISSUED FOR CONSTRUCTION
WORKSPACE COMPARISON
JACKSONVILLE DISTRICT

DWG NO: FigA-1 WSComparison Jacksonville 2016-02-29
SHT: 205 of 459
REV: A

Date: 3/2/2016 Time: 4:31:28 AM User: gstudwell
R:\Projects\GIS_2013\140119_Spectra_Sabal\mxd\USACE\Jacksonville\2016 IFC Update\FigA-1 WSComparison Jacksonville 2016-02-29.mxd

Continued on Sheet 205

Continued on Sheet 207

Legend

- MILE POSTS
- PROPOSED 36" PIPELINE
- ENVIRONMENTAL SURVEY CORRIDOR
- STATES
- COUNTIES
- 2015-10-24 WORKSPACE (PREVIOUSLY REVIEWED), NOT WITHIN 2016 IFC WORKSPACE
- 2016 IFC WORKSPACE (NOT PREVIOUSLY REVIEWED)
- 2016 IFC WORKSPACE EQUAL TO 2015-10-24 WORKSPACE (PREVIOUSLY REVIEWED)

Base Map: Bing Maps, Microsoft; USGS

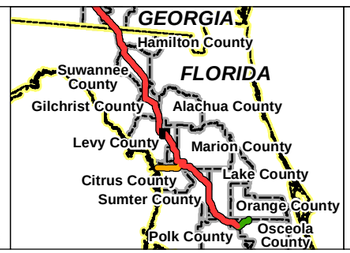

0 100 200
Feet
Scale: 1 Inch = 200 Feet

NO.	REVISION - DESCRIPTION	BY	DATE	CHK'D	APP'D
A	ISSUED FOR PERMITTING	TRC	2/29/2016	GS	JL

Sabal Trail TRANSMISSION

SABAL TRAIL PROJECT
PROPOSED PIPELINE
FIGURE A-1
2016 ISSUED FOR CONSTRUCTION
WORKSPACE COMPARISON
JACKSONVILLE DISTRICT

DWG NO: FigA-1 WSComparison Jacksonville 2016-02-29 | SHT: 206 of 459 | REV: A

Date: 3/2/2016 Time: 4:32:21 AM User: gstudwell
R:\Projects\GIS_2013\140119_Spectra_Sabal\mxd\USACE\Jacksonville\2016 IFC Update\FigA-1 WSComparison Jacksonville 2016-02-29.mxd

Continued on Sheet 206

Continued on Sheet 208

Legend

- MILE POSTS
- PROPOSED 36" PIPELINE
- ENVIRONMENTAL SURVEY CORRIDOR
- STATES
- COUNTIES
- 2015-10-24 WORKSPACE (PREVIOUSLY REVIEWED), NOT WITHIN 2016 IFC WORKSPACE
- 2016 IFC WORKSPACE (NOT PREVIOUSLY REVIEWED)
- 2016 IFC WORKSPACE EQUAL TO 2015-10-24 WORKSPACE (PREVIOUSLY REVIEWED)

Base Map: Bing Maps, Microsoft; USGS

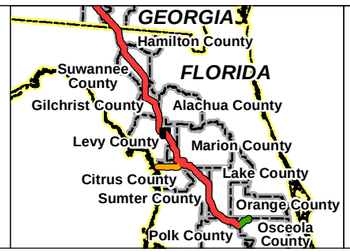

N E S W

0 100 200
Feet
Scale: 1 Inch = 200 Feet

NO.	REVISION - DESCRIPTION	BY	DATE	CHK'D	APP'D
A	ISSUED FOR PERMITTING	TRC	2/29/2016	GS	JL

Sabal Trail TRANSMISSION

SABAL TRAIL PROJECT
PROPOSED PIPELINE
FIGURE A-1
2016 ISSUED FOR CONSTRUCTION
WORKSPACE COMPARISON
JACKSONVILLE DISTRICT

DWG NO: FigA-1 WSComparison Jacksonville 2016-02-29 | SHT: 207 of 459 | REV: A

Date: 3/2/2016 Time: 4:33:13 AM User: gstudwell
R:\Projects\GIS_2013\14019_Spectra_Sabal\mxd\USACE\Jacksonville\2016 IFC Update\FigA-1 WSComparison Jacksonville 2016-02-29.mxd

Continued on Sheet 207

Continued on Sheet 209

Legend

- MILE POSTS
- PROPOSED 36" PIPELINE
- ENVIRONMENTAL SURVEY CORRIDOR
- STATES
- COUNTIES
- 2015-10-24 WORKSPACE (PREVIOUSLY REVIEWED), NOT WITHIN 2016 IFC WORKSPACE
- 2016 IFC WORKSPACE (NOT PREVIOUSLY REVIEWED)
- 2016 IFC WORKSPACE EQUAL TO 2015-10-24 WORKSPACE (PREVIOUSLY REVIEWED)

Base Map: Bing Maps, Microsoft; USGS

N W E S

0 100 200
Feet
Scale: 1 Inch = 200 Feet

NO.	REVISION - DESCRIPTION	BY	DATE	CHK'D	APP'D
A	ISSUED FOR PERMITTING	TRC	2/29/2016	GS	JL

Sabal Trail TRANSMISSION

SABAL TRAIL PROJECT
PROPOSED PIPELINE
FIGURE A-1
2016 ISSUED FOR CONSTRUCTION
WORKSPACE COMPARISON
JACKSONVILLE DISTRICT

DWG NO: FigA-1 WSComparison Jacksonville 2016-02-29 | SHT: 208 of 459 | REV: A

Date: 3/2/2016 Time: 4:34:06 AM User: gstudwell
R:\Projects\GIS_2013\140119_Spectra_Sabal\mxd\USACE\Jacksonville\2016 IFC Update\FigA-1 WSComparison Jacksonville 2016-02-29.mxd

Continued on Sheet 208

Continued on Sheet 210

Legend

- MILE POSTS
- PROPOSED 36" PIPELINE
- ENVIRONMENTAL SURVEY CORRIDOR
- STATES
- COUNTIES
- 2015-10-24 WORKSPACE (PREVIOUSLY REVIEWED), NOT WITHIN 2016 IFC WORKSPACE
- 2016 IFC WORKSPACE (NOT PREVIOUSLY REVIEWED)
- 2016 IFC WORKSPACE EQUAL TO 2015-10-24 WORKSPACE (PREVIOUSLY REVIEWED)

Base Map: Bing Maps, Microsoft; USGS

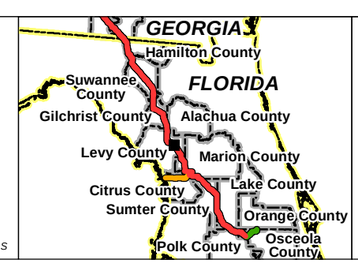

N W E S

0 100 200
Feet
Scale: 1 Inch = 200 Feet

NO.	REVISION - DESCRIPTION	BY	DATE	CHK'D	APP'D
A	ISSUED FOR PERMITTING	TRC	2/29/2016	GS	JL

Sabal Trail TRANSMISSION

SABAL TRAIL PROJECT
PROPOSED PIPELINE
FIGURE A-1
2016 ISSUED FOR CONSTRUCTION
WORKSPACE COMPARISON
JACKSONVILLE DISTRICT

DWG NO: FigA-1 WSComparison Jacksonville 2016-02-29 | SHT: 209 of 459 | REV: A

Date: 3/2/2016 Time: 4:34:58 AM User: gstudwell
R:\Projects\GIS_2013\140119_Spectra_Sabal\mxd\USACE\Jacksonville\2016 IFC Update\FigA-1 WSComparison Jacksonville 2016-02-29.mxd

Continued on Sheet 209

Continued on Sheet 211

Legend

- MILE POSTS
- PROPOSED 36" PIPELINE
- ENVIRONMENTAL SURVEY CORRIDOR
- STATES
- COUNTIES
- 2015-10-24 WORKSPACE (PREVIOUSLY REVIEWED), NOT WITHIN 2016 IFC WORKSPACE
- 2016 IFC WORKSPACE (NOT PREVIOUSLY REVIEWED)
- 2016 IFC WORKSPACE EQUAL TO 2015-10-24 WORKSPACE (PREVIOUSLY REVIEWED)

Base Map: Bing Maps, Microsoft; USGS

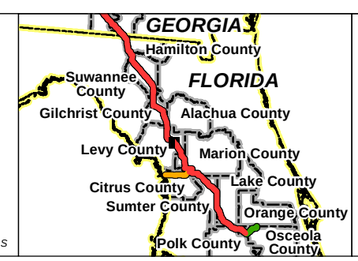

N E S W

0 100 200
Feet
Scale: 1 Inch = 200 Feet

NO.	REVISION - DESCRIPTION	BY	DATE	CHK'D	APP'D
A	ISSUED FOR PERMITTING	TRC	2/29/2016	GS	JL

Sabal Trail TRANSMISSION

SABAL TRAIL PROJECT
PROPOSED PIPELINE
FIGURE A-1
2016 ISSUED FOR CONSTRUCTION
WORKSPACE COMPARISON
JACKSONVILLE DISTRICT

DWG NO: FigA-1 WSComparison Jacksonville 2016-02-29
SHT: 210 of 459
REV: A

Date: 3/2/2016 Time: 4:36:43 AM User: gstudwell
R:\Projects\GIS_2013\140119_Spectra_Sabal\mxd\USACE\Jacksonville\2016 IFC Update\FigA-1 WSComparison Jacksonville 2016-02-29.mxd

Continued on Sheet 210

Continued on Sheet 212

Legend

- MILE POSTS
- PROPOSED 36" PIPELINE
- ENVIRONMENTAL SURVEY CORRIDOR
- STATES
- COUNTIES
- 2015-10-24 WORKSPACE (PREVIOUSLY REVIEWED), NOT WITHIN 2016 IFC WORKSPACE
- 2016 IFC WORKSPACE (NOT PREVIOUSLY REVIEWED)
- 2016 IFC WORKSPACE EQUAL TO 2015-10-24 WORKSPACE (PREVIOUSLY REVIEWED)

Base Map: Bing Maps, Microsoft; USGS

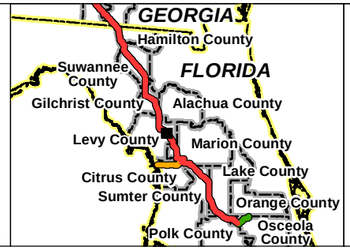

N E S W

0 100 200
Feet
Scale: 1 Inch = 200 Feet

NO.	REVISION - DESCRIPTION	BY	DATE	CHK'D	APP'D
A	ISSUED FOR PERMITTING	TRC	2/29/2016	GS	JL

Sabal Trail TRANSMISSION

SABAL TRAIL PROJECT
PROPOSED PIPELINE
FIGURE A-1
2016 ISSUED FOR CONSTRUCTION
WORKSPACE COMPARISON
JACKSONVILLE DISTRICT

DWG NO: FigA-1 WSComparison Jacksonville 2016-02-29 | SHT: 211 of 459 | REV: A

Date: 3/2/2016 Time: 4:37:33 AM User: gstudwell
R:\Projects\GIS_2013\140119_Spectra_Sabal\mxd\USACE\Jacksonville\2016 IFC Update\FigA-1 WSComparison Jacksonville 2016-02-29.mxd

Continued on Sheet 211

Continued on Sheet 213

Legend

- MILE POSTS
- PROPOSED 36" PIPELINE
- ENVIRONMENTAL SURVEY CORRIDOR
- STATES
- COUNTIES
- 2015-10-24 WORKSPACE (PREVIOUSLY REVIEWED), NOT WITHIN 2016 IFC WORKSPACE
- 2016 IFC WORKSPACE (NOT PREVIOUSLY REVIEWED)
- 2016 IFC WORKSPACE EQUAL TO 2015-10-24 WORKSPACE (PREVIOUSLY REVIEWED)

Base Map: Bing Maps, Microsoft; USGS

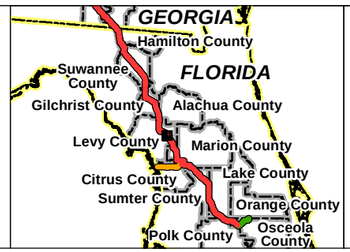

N E S W

0 100 200
Feet
Scale: 1 Inch = 200 Feet

NO.	REVISION - DESCRIPTION	BY	DATE	CHK'D	APP'D
A	ISSUED FOR PERMITTING	TRC	2/29/2016	GS	JL

Sabal Trail TRANSMISSION

SABAL TRAIL PROJECT
PROPOSED PIPELINE
FIGURE A-1
2016 ISSUED FOR CONSTRUCTION
WORKSPACE COMPARISON
JACKSONVILLE DISTRICT

DWG NO: FigA-1 WSComparison Jacksonville 2016-02-29 | SHT: 212 of 459 | REV: A

Date: 3/2/2016 Time: 4:38:24 AM User: gstudwell
R:\Projects\GIS_2013\140119_Spectra_Sabal\mxd\USACE\Jacksonville\2016 IFC Update\FigA-1 WSComparison Jacksonville 2016-02-29.mxd

Continued on Sheet 212

Continued on Sheet 214

Legend

- MILE POSTS
- PROPOSED 36" PIPELINE
- ENVIRONMENTAL SURVEY CORRIDOR
- STATES
- COUNTIES
- 2015-10-24 WORKSPACE (PREVIOUSLY REVIEWED), NOT WITHIN 2016 IFC WORKSPACE
- 2016 IFC WORKSPACE (NOT PREVIOUSLY REVIEWED)
- 2016 IFC WORKSPACE EQUAL TO 2015-10-24 WORKSPACE (PREVIOUSLY REVIEWED)

Base Map: Bing Maps, Microsoft; USGS

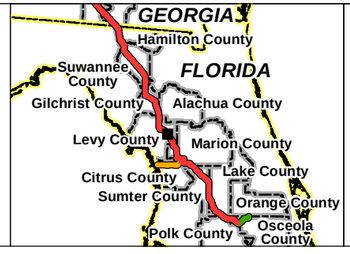

N W E S

0 100 200
Feet
Scale: 1 Inch = 200 Feet

NO.	REVISION - DESCRIPTION	BY	DATE	CHK'D	APP'D
A	ISSUED FOR PERMITTING	TRC	2/29/2016	GS	JL

Sabal Trail TRANSMISSION

SABAL TRAIL PROJECT
PROPOSED PIPELINE
FIGURE A-1
2016 ISSUED FOR CONSTRUCTION
WORKSPACE COMPARISON
JACKSONVILLE DISTRICT

DWG NO: FigA-1 WSComparison Jacksonville 2016-02-29 | SHT: 213 of 459 | REV: A

Date: 3/2/2016 Time: 4:39:16 AM User: gstudwell
R:\Projects\GIS_2013\14\0119_Spectra_Sabal\mxd\USACE\Jacksonville\2016 IFC Update\FigA-1 WSComparison Jacksonville 2016-02-29.mxd

Continued on Sheet 213

Continued on Sheet 215

Legend

- MILE POSTS
- PROPOSED 36" PIPELINE
- ENVIRONMENTAL SURVEY CORRIDOR
- STATES
- COUNTIES
- 2015-10-24 WORKSPACE (PREVIOUSLY REVIEWED), NOT WITHIN 2016 IFC WORKSPACE
- 2016 IFC WORKSPACE (NOT PREVIOUSLY REVIEWED)
- 2016 IFC WORKSPACE EQUAL TO 2015-10-24 WORKSPACE (PREVIOUSLY REVIEWED)

Base Map: Bing Maps, Microsoft; USGS

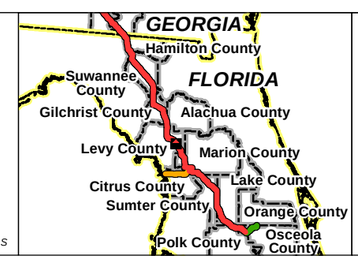

N E S W

0 100 200
Feet
Scale: 1 Inch = 200 Feet

NO.	REVISION - DESCRIPTION	BY	DATE	CHK'D	APP'D
A	ISSUED FOR PERMITTING	TRC	2/29/2016	GS	JL

Sabal Trail TRANSMISSION

SABAL TRAIL PROJECT
PROPOSED PIPELINE
FIGURE A-1
2016 ISSUED FOR CONSTRUCTION
WORKSPACE COMPARISON
JACKSONVILLE DISTRICT

DWG NO: FigA-1 WSComparison Jacksonville 2016-02-29 | SHT: 214 of 459 | REV: A

Date: 3/2/2016 Time: 4:40:12 AM User: gstudwell
R:\Projects\GIS_2013\14\019_Spectra_Sabal\mxd\USACE\Jacksonville\2016 IFC Update\FigA-1 WSComparison Jacksonville 2016-02-29.mxd

Continued on Sheet 214

Continued on Sheet 216

Legend

- MILE POSTS
- PROPOSED 36" PIPELINE
- ENVIRONMENTAL SURVEY CORRIDOR
- STATES
- COUNTIES
- 2015-10-24 WORKSPACE (PREVIOUSLY REVIEWED), NOT WITHIN 2016 IFC WORKSPACE
- 2016 IFC WORKSPACE (NOT PREVIOUSLY REVIEWED)
- 2016 IFC WORKSPACE EQUAL TO 2015-10-24 WORKSPACE (PREVIOUSLY REVIEWED)

Base Map: Bing Maps, Microsoft; USGS

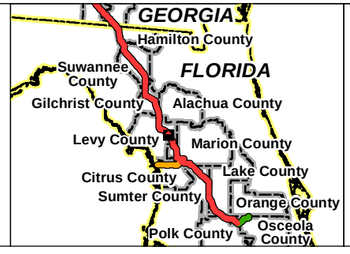

N E S W

0 100 200
Feet
Scale: 1 Inch = 200 Feet

NO.	REVISION - DESCRIPTION	BY	DATE	CHK'D	APP'D
A	ISSUED FOR PERMITTING	TRC	2/29/2016	GS	JL

Sabal Trail TRANSMISSION

SABAL TRAIL PROJECT
PROPOSED PIPELINE
FIGURE A-1
2016 ISSUED FOR CONSTRUCTION
WORKSPACE COMPARISON
JACKSONVILLE DISTRICT

DWG NO: FigA-1 WSComparison Jacksonville 2016-02-29 | SHT: 215 of 459 | REV: A

Date: 3/2/2016 Time: 4:41:04 AM User: gstudwell
R:\Projects\GIS_2013\14\0119_Spectra_Sabal\mxd\USACE\Jacksonville\2016 IFC Update\FigA-1 WSComparison Jacksonville 2016-02-29.mxd

Continued on Sheet 215



Continued on Sheet 217

Legend

- MILE POSTS
- PROPOSED 36" PIPELINE
- ENVIRONMENTAL SURVEY CORRIDOR
- STATES
- COUNTIES
- 2015-10-24 WORKSPACE (PREVIOUSLY REVIEWED), NOT WITHIN 2016 IFC WORKSPACE
- 2016 IFC WORKSPACE (NOT PREVIOUSLY REVIEWED)
- 2016 IFC WORKSPACE EQUAL TO 2015-10-24 WORKSPACE (PREVIOUSLY REVIEWED)

Base Map: Bing Maps, Microsoft; USGS

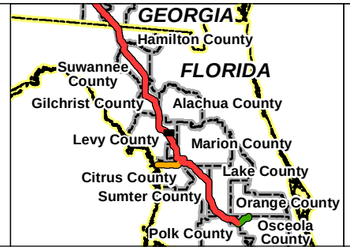

N E S W

0 100 200
Feet
Scale: 1 Inch = 200 Feet

NO.	REVISION - DESCRIPTION	BY	DATE	CHK'D	APP'D
A	ISSUED FOR PERMITTING	TRC	2/29/2016	GS	JL

Sabal Trail TRANSMISSION

SABAL TRAIL PROJECT
PROPOSED PIPELINE
FIGURE A-1
2016 ISSUED FOR CONSTRUCTION
WORKSPACE COMPARISON
JACKSONVILLE DISTRICT

DWG NO: FigA-1 WSComparison Jacksonville 2016-02-29 | SHT: 216 of 459 | REV: A

Date: 3/2/2016 Time: 4:41:52 AM User: gstudwell
R:\Projects\GIS_2013\14\0119_Spectra_Sabal\mxd\USACE\Jacksonville\2016 IFC Update\FigA-1 WSComparison Jacksonville 2016-02-29.mxd

Continued on Sheet 216



Continued on Sheet 218

Legend

- MILE POSTS
- PROPOSED 36" PIPELINE
- ENVIRONMENTAL SURVEY CORRIDOR
- STATES
- COUNTIES
- 2015-10-24 WORKSPACE (PREVIOUSLY REVIEWED), NOT WITHIN 2016 IFC WORKSPACE
- 2016 IFC WORKSPACE (NOT PREVIOUSLY REVIEWED)
- 2016 IFC WORKSPACE EQUAL TO 2015-10-24 WORKSPACE (PREVIOUSLY REVIEWED)

Base Map: Bing Maps, Microsoft; USGS

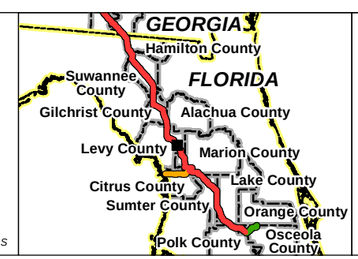

0 100 200
Feet
Scale: 1 Inch = 200 Feet

NO.	REVISION - DESCRIPTION	BY	DATE	CHK'D	APP'D
A	ISSUED FOR PERMITTING	TRC	2/29/2016	GS	JL

Sabal Trail TRANSMISSION

SABAL TRAIL PROJECT
PROPOSED PIPELINE
FIGURE A-1
2016 ISSUED FOR CONSTRUCTION
WORKSPACE COMPARISON
JACKSONVILLE DISTRICT

DWG NO: FigA-1 WSComparison Jacksonville 2016-02-29
SHT: 217 of 459
REV: A

Date: 3/2/2016 Time: 4:42:44 AM User: gstudwell
R:\Projects\GIS_2013\14\0119_Spectra_SabalTrail\USACE\Jacksonville\2016 IFC Update\FigA-1 WSComparison Jacksonville 2016-02-29.mxd

Continued on Sheet 217

Continued on Sheet 219

Legend

- MILE POSTS
- PROPOSED 36" PIPELINE
- ENVIRONMENTAL SURVEY CORRIDOR
- STATES
- COUNTIES
- 2015-10-24 WORKSPACE (PREVIOUSLY REVIEWED), NOT WITHIN 2016 IFC WORKSPACE
- 2016 IFC WORKSPACE (NOT PREVIOUSLY REVIEWED)
- 2016 IFC WORKSPACE EQUAL TO 2015-10-24 WORKSPACE (PREVIOUSLY REVIEWED)

Base Map: Bing Maps, Microsoft; USGS

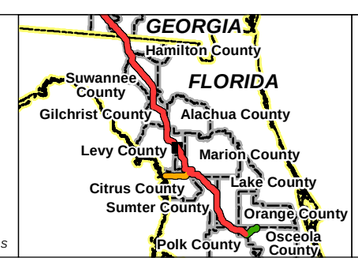

N E S W

0 100 200
Feet
Scale: 1 Inch = 200 Feet

NO.	REVISION - DESCRIPTION	BY	DATE	CHK'D	APP'D
A	ISSUED FOR PERMITTING	TRC	2/29/2016	GS	JL

Sabal Trail TRANSMISSION

SABAL TRAIL PROJECT
PROPOSED PIPELINE
FIGURE A-1
2016 ISSUED FOR CONSTRUCTION
WORKSPACE COMPARISON
JACKSONVILLE DISTRICT

DWG NO: FigA-1 WSComparison Jacksonville 2016-02-29 | SHT: 218 of 459 | REV: A

Date: 3/2/2016 Time: 4:43:38 AM User: gstudwell
R:\Projects\GIS_2013\140119_Spectra_Sabal\mxd\USACE\Jacksonville\2016 IFC Update\FigA-1 WSComparison Jacksonville 2016-02-29.mxd

Continued on Sheet 218

Continued on Sheet 220

Legend

- MILE POSTS
- PROPOSED 36" PIPELINE
- ENVIRONMENTAL SURVEY CORRIDOR
- STATES
- COUNTIES
- 2015-10-24 WORKSPACE (PREVIOUSLY REVIEWED), NOT WITHIN 2016 IFC WORKSPACE
- 2016 IFC WORKSPACE (NOT PREVIOUSLY REVIEWED)
- 2016 IFC WORKSPACE EQUAL TO 2015-10-24 WORKSPACE (PREVIOUSLY REVIEWED)

Base Map: Bing Maps, Microsoft; USGS

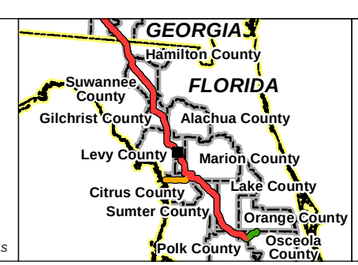

N E S W

0 100 200
Feet
Scale: 1 Inch = 200 Feet

NO.	REVISION - DESCRIPTION	BY	DATE	CHK'D	APP'D
A	ISSUED FOR PERMITTING	TRC	2/29/2016	GS	JL

Sabal Trail TRANSMISSION

SABAL TRAIL PROJECT
PROPOSED PIPELINE
FIGURE A-1
2016 ISSUED FOR CONSTRUCTION
WORKSPACE COMPARISON
JACKSONVILLE DISTRICT

DWG NO: FigA-1 WSComparison Jacksonville 2016-02-29 | SHT: 219 of 459 | REV: A

Date: 3/2/2016 Time: 4:44:31 AM User: gstudwell
R:\Projects\GIS_2013\140\19_Spectra_Sabal\mxd\USACE\Jacksonville\2016 IFC Update\FigA-1 WSComparison Jacksonville 2016-02-29.mxd

Continued on Sheet 219

Continued on Sheet 221

Legend

- MILE POSTS
- PROPOSED 36" PIPELINE
- ENVIRONMENTAL SURVEY CORRIDOR
- STATES
- COUNTIES
- 2015-10-24 WORKSPACE (PREVIOUSLY REVIEWED), NOT WITHIN 2016 IFC WORKSPACE
- 2016 IFC WORKSPACE (NOT PREVIOUSLY REVIEWED)
- 2016 IFC WORKSPACE EQUAL TO 2015-10-24 WORKSPACE (PREVIOUSLY REVIEWED)

Base Map: Bing Maps, Microsoft; USGS

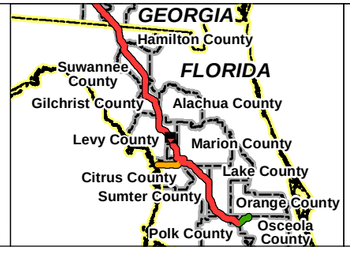

N E S W

0 100 200
Feet
Scale: 1 Inch = 200 Feet

NO.	REVISION - DESCRIPTION	BY	DATE	CHK'D	APP'D
A	ISSUED FOR PERMITTING	TRC	2/29/2016	GS	JL

Sabal Trail TRANSMISSION

SABAL TRAIL PROJECT
PROPOSED PIPELINE
FIGURE A-1
2016 ISSUED FOR CONSTRUCTION
WORKSPACE COMPARISON
JACKSONVILLE DISTRICT

DWG NO: FigA-1 WSComparison Jacksonville 2016-02-29 | SHT: 220 of 459 | REV: A

Date: 3/2/2016 Time: 4:46:16 AM User: gstudwell
R:\Projects\GIS_2013\140\19_Spectra_Sabal\mxd\USACE\Jacksonville\2016 IFC Update\FigA-1 WSComparison Jacksonville 2016-02-29.mxd

Continued on Sheet 220

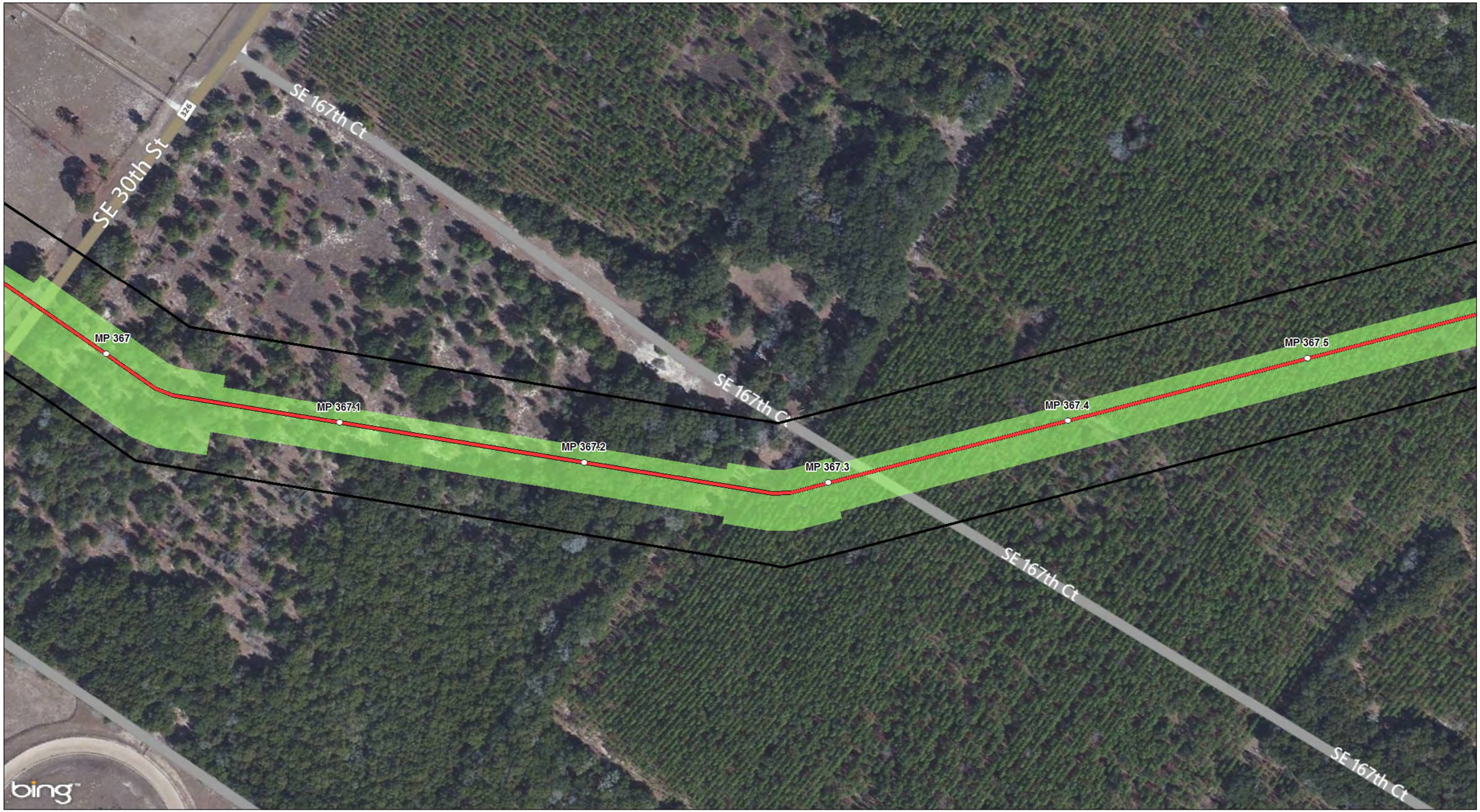

Continued on Sheet 222

Legend

- MILE POSTS
- PROPOSED 36" PIPELINE
- ENVIRONMENTAL SURVEY CORRIDOR
- STATES
- COUNTIES
- 2015-10-24 WORKSPACE (PREVIOUSLY REVIEWED), NOT WITHIN 2016 IFC WORKSPACE
- 2016 IFC WORKSPACE (NOT PREVIOUSLY REVIEWED)
- 2016 IFC WORKSPACE EQUAL TO 2015-10-24 WORKSPACE (PREVIOUSLY REVIEWED)

Base Map: Bing Maps, Microsoft; USGS

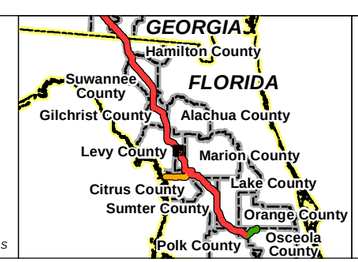

N E S W

0 100 200
Feet
Scale: 1 Inch = 200 Feet

NO.	REVISION - DESCRIPTION	BY	DATE	CHK'D	APP'D
A	ISSUED FOR PERMITTING	TRC	2/29/2016	GS	JL

Sabal Trail TRANSMISSION

SABAL TRAIL PROJECT
PROPOSED PIPELINE
FIGURE A-1
2016 ISSUED FOR CONSTRUCTION
WORKSPACE COMPARISON
JACKSONVILLE DISTRICT

DWG NO: FigA-1 WSComparison Jacksonville 2016-02-29
SHT: 221 of 459
REV: A

Date: 3/2/2016 Time: 4:47:10 AM User: gstudwell
R:\Projects\GIS_2013\14019_Spectra_Sabal\mxd\USACE\Jacksonville\2016 IFC Update\FigA-1 WSComparison Jacksonville 2016-02-29.mxd

Continued on Sheet 221

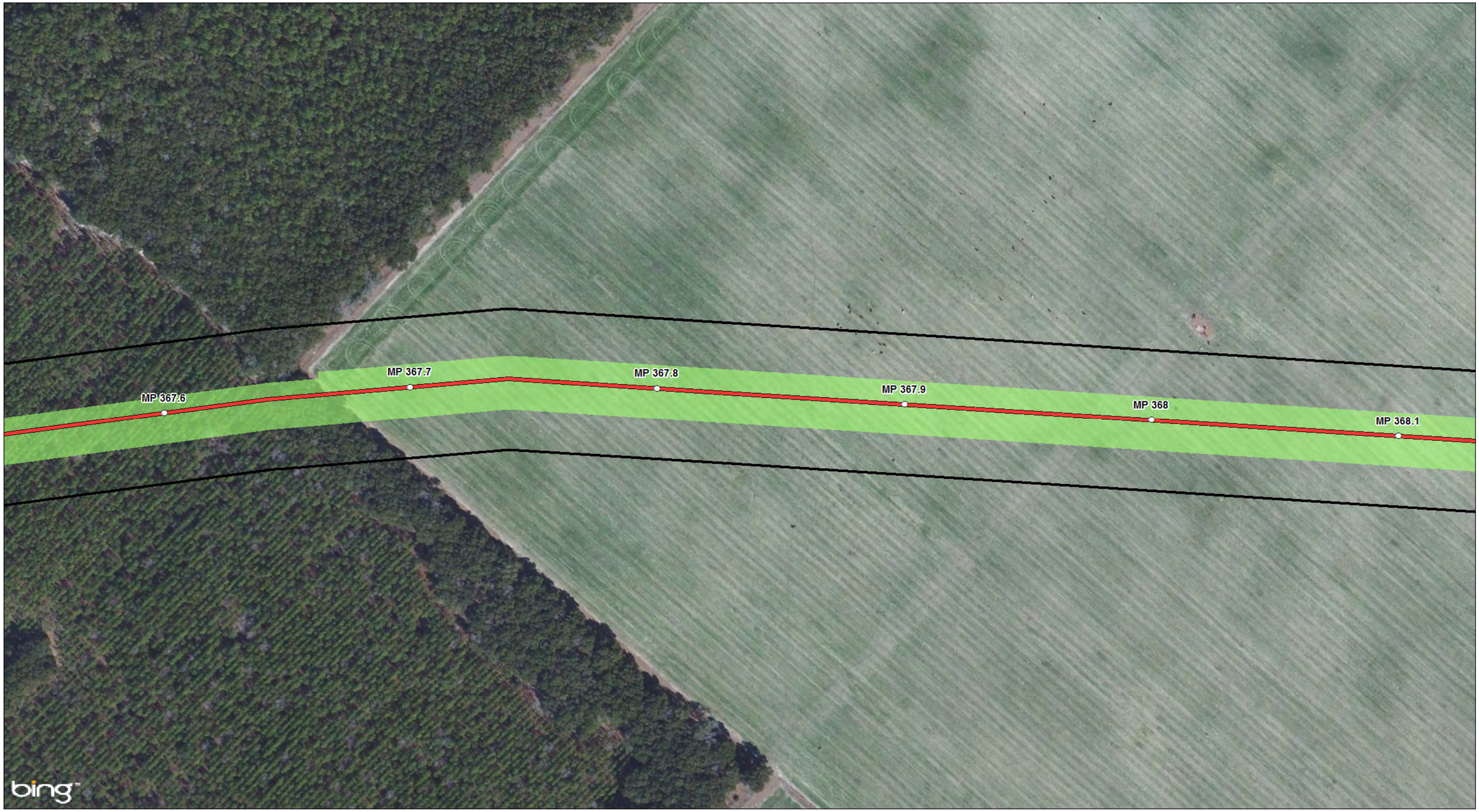

Continued on Sheet 223

Legend

- MILE POSTS
- PROPOSED 36" PIPELINE
- ENVIRONMENTAL SURVEY CORRIDOR
- STATES
- COUNTIES
- 2015-10-24 WORKSPACE (PREVIOUSLY REVIEWED), NOT WITHIN 2016 IFC WORKSPACE
- 2016 IFC WORKSPACE (NOT PREVIOUSLY REVIEWED)
- 2016 IFC WORKSPACE EQUAL TO 2015-10-24 WORKSPACE (PREVIOUSLY REVIEWED)

Base Map: Bing Maps, Microsoft; USGS

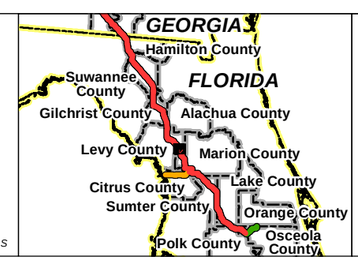

N E S W

0 100 200
Feet
Scale: 1 Inch = 200 Feet

NO.	REVISION - DESCRIPTION	BY	DATE	CHK'D	APP'D
A	ISSUED FOR PERMITTING	TRC	2/29/2016	GS	JL

Sabal Trail TRANSMISSION

SABAL TRAIL PROJECT
PROPOSED PIPELINE
FIGURE A-1
2016 ISSUED FOR CONSTRUCTION
WORKSPACE COMPARISON
JACKSONVILLE DISTRICT

DWG NO: FigA-1 WSComparison Jacksonville 2016-02-29 | SHT: 222 of 459 | REV: A

Date: 3/2/2016 Time: 4:48:05 AM User: gstudwell
R:\Projects\GIS_2013\140419_Spectra_Sabal\mxd\USACE\Jacksonville\2016 IFC Update\FigA-1 WSComparison Jacksonville 2016-02-29.mxd

Continued on Sheet 222

Continued on Sheet 224

Legend

- MILE POSTS
- PROPOSED 36" PIPELINE
- ENVIRONMENTAL SURVEY CORRIDOR
- STATES
- COUNTIES
- 2015-10-24 WORKSPACE (PREVIOUSLY REVIEWED), NOT WITHIN 2016 IFC WORKSPACE
- 2016 IFC WORKSPACE (NOT PREVIOUSLY REVIEWED)
- 2016 IFC WORKSPACE EQUAL TO 2015-10-24 WORKSPACE (PREVIOUSLY REVIEWED)

Base Map: Bing Maps, Microsoft; USGS

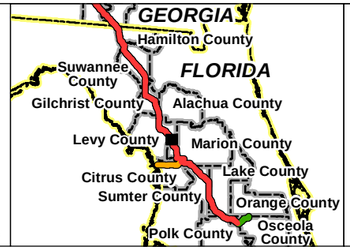

N W E S

0 100 200
Feet
Scale: 1 Inch = 200 Feet

NO.	REVISION - DESCRIPTION	BY	DATE	CHK'D	APP'D
A	ISSUED FOR PERMITTING	TRC	2/29/2016	GS	JL

Sabal Trail TRANSMISSION

SABAL TRAIL PROJECT
PROPOSED PIPELINE
FIGURE A-1
2016 ISSUED FOR CONSTRUCTION
WORKSPACE COMPARISON
JACKSONVILLE DISTRICT

DWG NO: FigA-1 WSComparison Jacksonville 2016-02-29 | SHT: 223 of 459 | REV: A

Date: 3/2/2016 Time: 4:48:58 AM User: gstudwell
R:\Projects\GIS_2013\140119_Spectra_Sabal\mxd\USACE\Jacksonville\2016 IFC Update\FigA-1 WSComparison Jacksonville 2016-02-29.mxd

Continued on Sheet 223

Continued on Sheet 225

Legend

- MILE POSTS
- PROPOSED 36" PIPELINE
- ENVIRONMENTAL SURVEY CORRIDOR
- STATES
- COUNTIES
- 2015-10-24 WORKSPACE (PREVIOUSLY REVIEWED), NOT WITHIN 2016 IFC WORKSPACE
- 2016 IFC WORKSPACE (NOT PREVIOUSLY REVIEWED)
- 2016 IFC WORKSPACE EQUAL TO 2015-10-24 WORKSPACE (PREVIOUSLY REVIEWED)

Base Map: Bing Maps, Microsoft; USGS

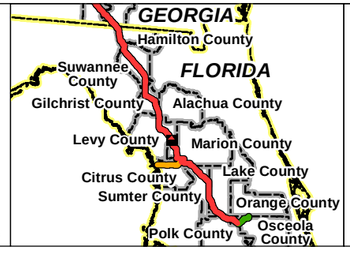

N E S W

0 100 200
Feet
Scale: 1 Inch = 200 Feet

NO.	REVISION - DESCRIPTION	BY	DATE	CHK'D	APP'D
A	ISSUED FOR PERMITTING	TRC	2/29/2016	GS	JL

Sabal Trail TRANSMISSION

SABAL TRAIL PROJECT
PROPOSED PIPELINE
FIGURE A-1
2016 ISSUED FOR CONSTRUCTION
WORKSPACE COMPARISON
JACKSONVILLE DISTRICT

DWG NO: FigA-1 WSComparison Jacksonville 2016-02-29
SHT: 224 of 459
REV: A

Date: 3/2/2016 Time: 4:49:51 AM User: gstudwell
R:\Projects\GIS_2013\14\0119_Spectra_Sabal\mxd\USACE\Jacksonville\2016 IFC Update\FigA-1 WSComparison Jacksonville 2016-02-29.mxd