Continued on Sheet 39

Continued on Sheet 37

Legend

- MILE POSTS
- PROPOSED 36" PIPELINE
- ENVIRONMENTAL SURVEY CORRIDOR
- STATES
- COUNTIES
- 2015-10-24 WORKSPACE (PREVIOUSLY REVIEWED), NOT WITHIN 2016 IFC WORKSPACE
- 2016 IFC WORKSPACE (NOT PREVIOUSLY REVIEWED)
- 2016 IFC WORKSPACE EQUAL TO 2015-10-24 WORKSPACE (PREVIOUSLY REVIEWED)

Base Map: Bing Maps, Microsoft; USGS

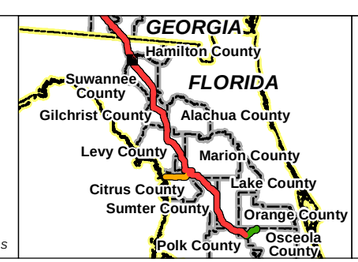

0 100 200
Feet
Scale: 1 Inch = 200 Feet

NO.	REVISION - DESCRIPTION	BY	DATE	CHK'D	APP'D
A	ISSUED FOR PERMITTING	TRC	2/29/2016	GS	JL

Sabal Trail TRANSMISSION

SABAL TRAIL PROJECT
PROPOSED PIPELINE
FIGURE A-1
2016 ISSUED FOR CONSTRUCTION
WORKSPACE COMPARISON
JACKSONVILLE DISTRICT

DWG NO: FigA-1 WSComparison Jacksonville 2016-02-29
SHT: 38 of 459
REV: A

Date: 3/2/2016 Time: 7:22:31 AM User: gstudwell
R:\Projects\GIS_2013\14019_Spectra_Sabal\mxd\USACE\Jacksonville\2016 IFC Update\FigA-1 WSComparison Jacksonville 2016-02-29.mxd

Continued on Sheet 38

Continued on Sheet 40

Legend

- MILE POSTS
- PROPOSED 36" PIPELINE
- ENVIRONMENTAL SURVEY CORRIDOR
- STATES
- COUNTIES
- 2015-10-24 WORKSPACE (PREVIOUSLY REVIEWED), NOT WITHIN 2016 IFC WORKSPACE
- 2016 IFC WORKSPACE (NOT PREVIOUSLY REVIEWED)
- 2016 IFC WORKSPACE EQUAL TO 2015-10-24 WORKSPACE (PREVIOUSLY REVIEWED)

Base Map: Bing Maps, Microsoft; USGS

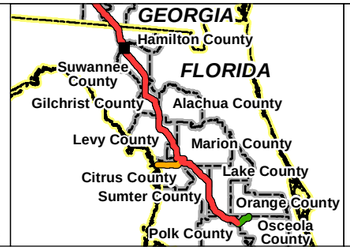

N E S W

0 100 200
Feet
Scale: 1 Inch = 200 Feet

NO.	REVISION - DESCRIPTION	BY	DATE	CHK'D	APP'D
A	ISSUED FOR PERMITTING	TRC	2/29/2016	GS	JL

Sabal Trail TRANSMISSION

SABAL TRAIL PROJECT
PROPOSED PIPELINE
FIGURE A-1
2016 ISSUED FOR CONSTRUCTION
WORKSPACE COMPARISON
JACKSONVILLE DISTRICT

DWG NO: FigA-1 WSComparison Jacksonville 2016-02-29
SHT: 39 of 459
REV: A

Date: 3/2/2016 Time: 7:31:08 AM User: gstudwell
R:\Projects\GIS_2013\14\019_Spectra_Sabal\mxd\USACE\Jacksonville\2016 IFC Update\FigA-1 WSComparison Jacksonville 2016-02-29.mxd

Continued on Sheet 39

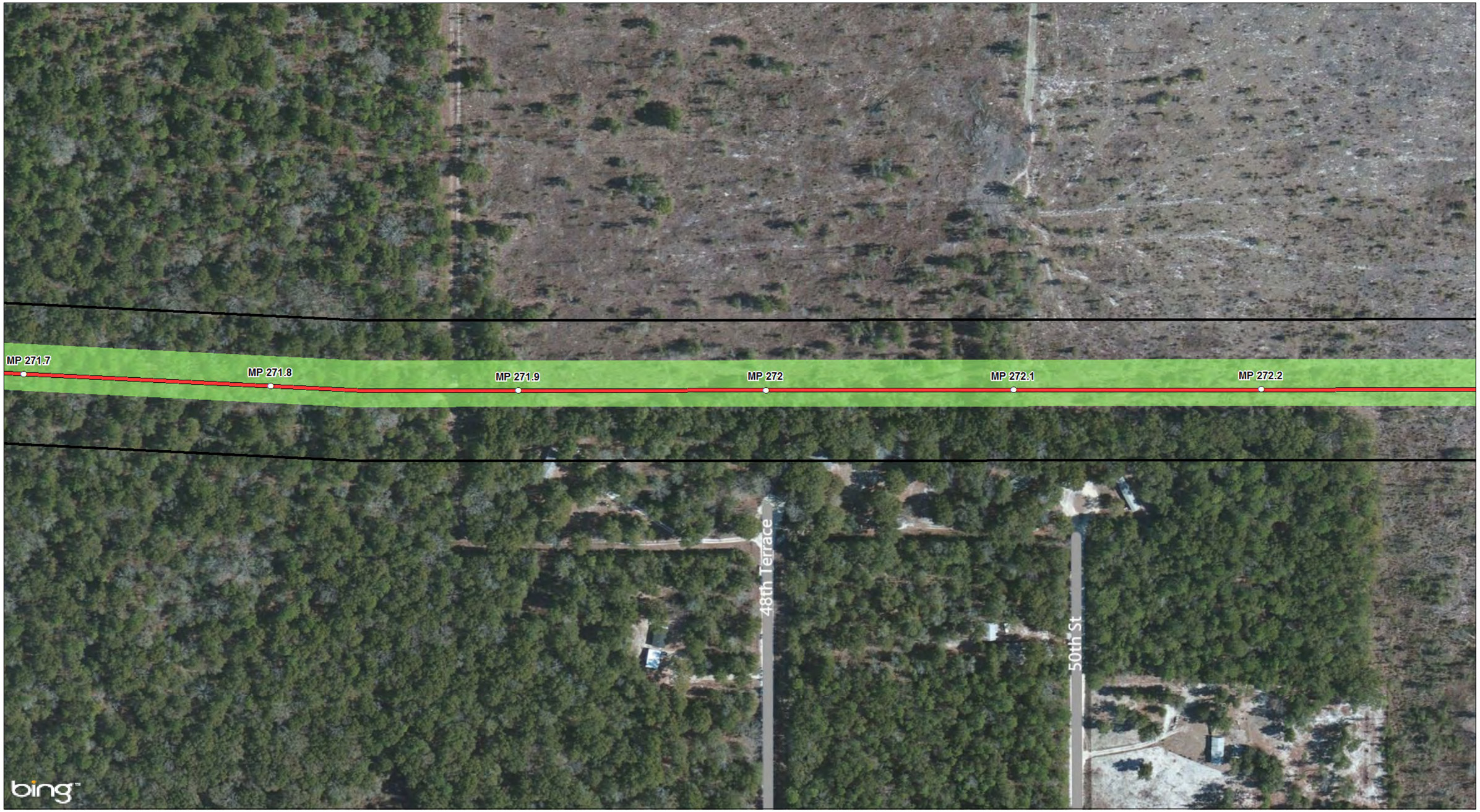

Continued on Sheet 41

Legend

- MILE POSTS
- PROPOSED 36" PIPELINE
- ENVIRONMENTAL SURVEY CORRIDOR
- STATES
- COUNTIES
- 2015-10-24 WORKSPACE (PREVIOUSLY REVIEWED), NOT WITHIN 2016 IFC WORKSPACE
- 2016 IFC WORKSPACE (NOT PREVIOUSLY REVIEWED)
- 2016 IFC WORKSPACE EQUAL TO 2015-10-24 WORKSPACE (PREVIOUSLY REVIEWED)

Base Map: Bing Maps, Microsoft; USGS

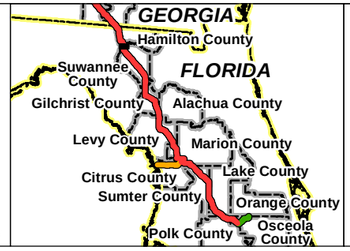

N E S W

0 100 200
Feet
Scale: 1 Inch = 200 Feet

NO.	REVISION - DESCRIPTION	BY	DATE	CHK'D	APP'D
A	ISSUED FOR PERMITTING	TRC	2/29/2016	GS	JL

Sabal Trail TRANSMISSION

SABAL TRAIL PROJECT
PROPOSED PIPELINE
FIGURE A-1
2016 ISSUED FOR CONSTRUCTION
WORKSPACE COMPARISON
JACKSONVILLE DISTRICT

DWG NO: FigA-1 WSComparison Jacksonville 2016-02-29 | SHT: 40 of 459 | REV: A

Date: 3/2/2016 Time: 7:40:57 AM User: gstudwell
R:\Projects\GIS_2013\140119_Spectra_Sabal\mxd\USACE\Jacksonville\2016 IFC Update\FigA-1 WSComparison Jacksonville 2016-02-29.mxd

Continued on Sheet 42

Continued on Sheet 40

Legend

- MILE POSTS
- PROPOSED 36" PIPELINE
- ENVIRONMENTAL SURVEY CORRIDOR
- STATES
- COUNTIES
- 2015-10-24 WORKSPACE (PREVIOUSLY REVIEWED), NOT WITHIN 2016 IFC WORKSPACE
- 2016 IFC WORKSPACE (NOT PREVIOUSLY REVIEWED)
- 2016 IFC WORKSPACE EQUAL TO 2015-10-24 WORKSPACE (PREVIOUSLY REVIEWED)

Base Map: Bing Maps, Microsoft; USGS

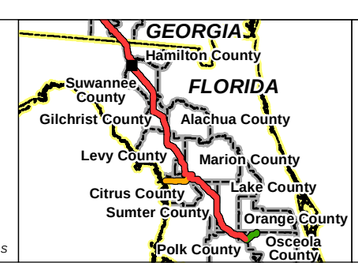

W N S E

0 100 200
Feet
Scale: 1 Inch = 200 Feet

NO.	REVISION - DESCRIPTION	BY	DATE	CHK'D	APP'D
A	ISSUED FOR PERMITTING	TRC	2/29/2016	GS	JL

Sabal Trail TRANSMISSION

SABAL TRAIL PROJECT
PROPOSED PIPELINE
FIGURE A-1
2016 ISSUED FOR CONSTRUCTION
WORKSPACE COMPARISON
JACKSONVILLE DISTRICT

DWG NO: FigA-1 WSComparison Jacksonville 2016-02-29 | SHT: 41 of 459 | REV: A

Date: 3/2/2016 Time: 7:50:06 AM User: gstudwell
R:\Projects\GIS_2013\140119_Spectra_Sabal\mxd\USACE\Jacksonville\2016 IFC Update\FigA-1 WSComparison Jacksonville 2016-02-29.mxd

Continued on Sheet 41

Continued on Sheet 43

Legend

- MILE POSTS
- PROPOSED 36" PIPELINE
- ENVIRONMENTAL SURVEY CORRIDOR
- STATES
- COUNTIES
- 2015-10-24 WORKSPACE (PREVIOUSLY REVIEWED), NOT WITHIN 2016 IFC WORKSPACE
- 2016 IFC WORKSPACE (NOT PREVIOUSLY REVIEWED)
- 2016 IFC WORKSPACE EQUAL TO 2015-10-24 WORKSPACE (PREVIOUSLY REVIEWED)

Base Map: Bing Maps, Microsoft; USGS

N E S W

0 100 200
Feet
Scale: 1 Inch = 200 Feet

NO.	REVISION - DESCRIPTION	BY	DATE	CHK'D	APP'D
A	ISSUED FOR PERMITTING	TRC	2/29/2016	GS	JL

Sabal Trail TRANSMISSION

SABAL TRAIL PROJECT
PROPOSED PIPELINE
FIGURE A-1
2016 ISSUED FOR CONSTRUCTION
WORKSPACE COMPARISON
JACKSONVILLE DISTRICT

DWG NO: FigA-1 WSComparison Jacksonville 2016-02-29
SHT: 42 of 459
REV: A

Date: 3/2/2016 Time: 7:59:03 AM User: gstudwell
R:\Projects\GIS_2013\14\019_Spectra_Sabal\mxd\USACE\Jacksonville\2016 IFC Update\FigA-1 WSComparison Jacksonville 2016-02-29.mxd

Continued on Sheet 42

Continued on Sheet 44

Legend

- MILE POSTS
- PROPOSED 36" PIPELINE
- ENVIRONMENTAL SURVEY CORRIDOR
- STATES
- COUNTIES
- 2015-10-24 WORKSPACE (PREVIOUSLY REVIEWED), NOT WITHIN 2016 IFC WORKSPACE
- 2016 IFC WORKSPACE (NOT PREVIOUSLY REVIEWED)
- 2016 IFC WORKSPACE EQUAL TO 2015-10-24 WORKSPACE (PREVIOUSLY REVIEWED)

Base Map: Bing Maps, Microsoft; USGS

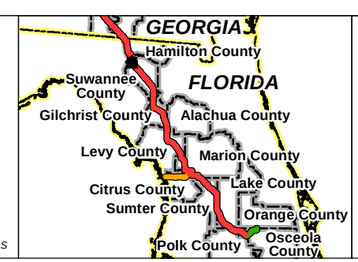

N W E S

0 100 200
Feet
Scale: 1 Inch = 200 Feet

NO.	REVISION - DESCRIPTION	BY	DATE	CHK'D	APP'D
A	ISSUED FOR PERMITTING	TRC	2/29/2016	GS	JL

Sabal Trail TRANSMISSION

SABAL TRAIL PROJECT
PROPOSED PIPELINE
FIGURE A-1
2016 ISSUED FOR CONSTRUCTION
WORKSPACE COMPARISON
JACKSONVILLE DISTRICT

DWG NO: FigA-1 WSComparison Jacksonville 2016-02-29
SHT: 43 of 459
REV: A

Date: 3/2/2016 Time: 8:07:31 AM User: gstudwell
R:\Projects\GIS_2013\140119_Spectra_Sabal\mxd\USACE\Jacksonville\2016 IFC Update\FigA-1 WSComparison Jacksonville 2016-02-29.mxd

Continued on Sheet 43

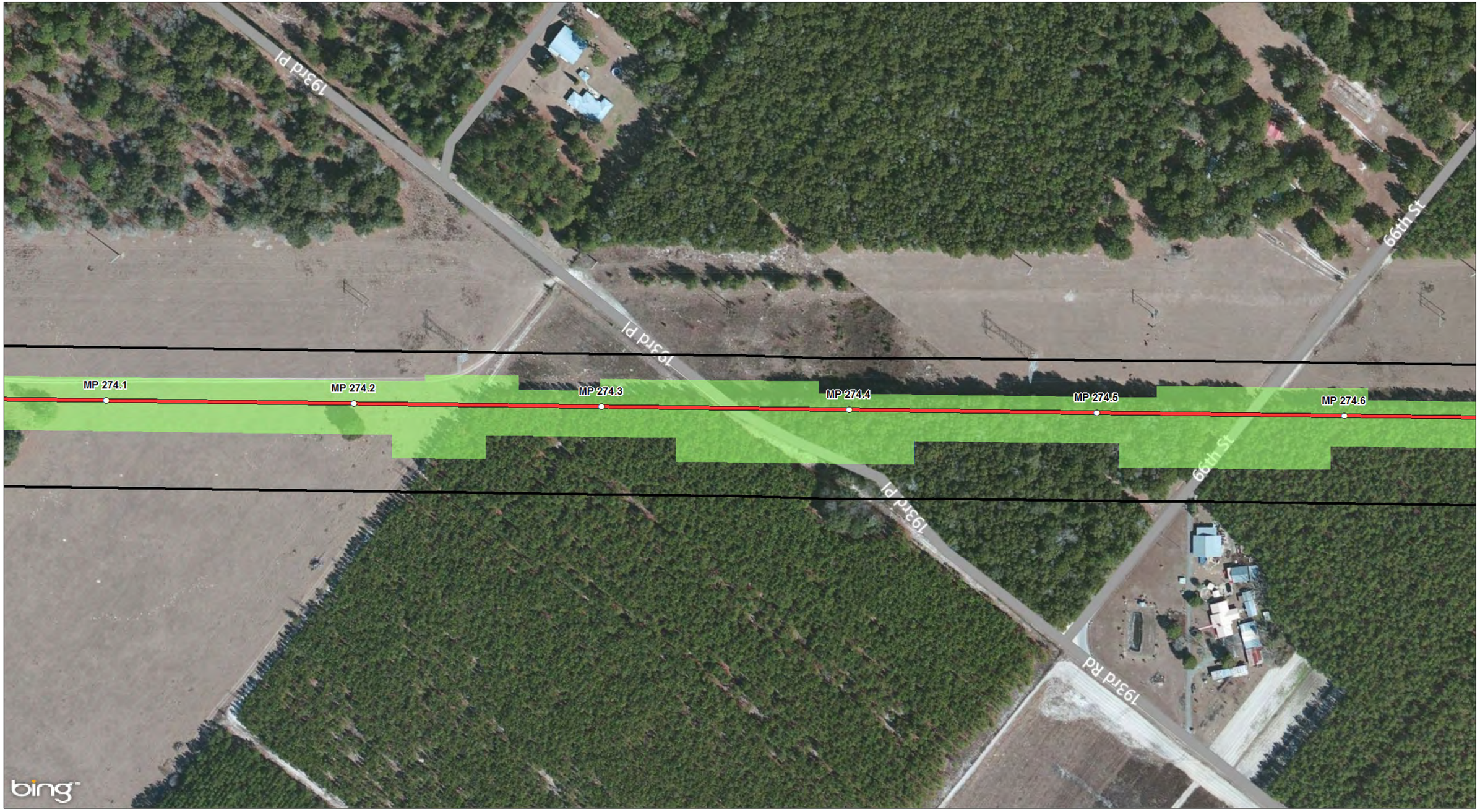

Continued on Sheet 45

Legend

- MILE POSTS
- PROPOSED 36" PIPELINE
- ENVIRONMENTAL SURVEY CORRIDOR
- STATES
- COUNTIES
- 2015-10-24 WORKSPACE (PREVIOUSLY REVIEWED), NOT WITHIN 2016 IFC WORKSPACE
- 2016 IFC WORKSPACE (NOT PREVIOUSLY REVIEWED)
- 2016 IFC WORKSPACE EQUAL TO 2015-10-24 WORKSPACE (PREVIOUSLY REVIEWED)

Base Map: Bing Maps, Microsoft; USGS

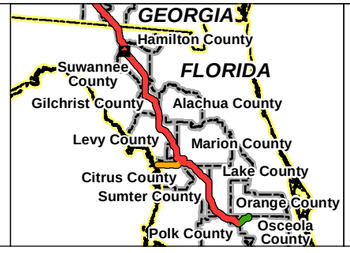

N W E S

0 100 200
Feet
Scale: 1 Inch = 200 Feet

NO.	REVISION - DESCRIPTION	BY	DATE	CHK'D	APP'D
A	ISSUED FOR PERMITTING	TRC	2/29/2016	GS	JL

Sabal Trail TRANSMISSION

SABAL TRAIL PROJECT
PROPOSED PIPELINE
FIGURE A-1
2016 ISSUED FOR CONSTRUCTION
WORKSPACE COMPARISON
JACKSONVILLE DISTRICT

DWG NO: FigA-1 WSComparison Jacksonville 2016-02-29
SHT: 44 of 459
REV: A

Date: 3/2/2016 Time: 8:16:16 AM User: gstudwell
R:\Projects\GIS_2013\140419_Spectra_Sabal\mxd\USACE\Jacksonville\2016 IFC Update\FigA-1 WSComparison Jacksonville 2016-02-29.mxd

Continued on Sheet 44

Continued on Sheet 46

Legend

- MILE POSTS
- PROPOSED 36" PIPELINE
- ENVIRONMENTAL SURVEY CORRIDOR
- STATES
- COUNTIES
- 2015-10-24 WORKSPACE (PREVIOUSLY REVIEWED), NOT WITHIN 2016 IFC WORKSPACE
- 2016 IFC WORKSPACE (NOT PREVIOUSLY REVIEWED)
- 2016 IFC WORKSPACE EQUAL TO 2015-10-24 WORKSPACE (PREVIOUSLY REVIEWED)

Base Map: Bing Maps, Microsoft; USGS

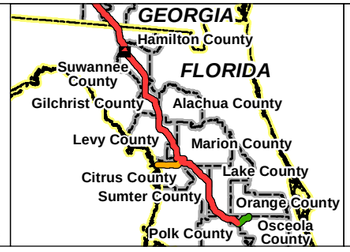

N E S W

0 100 200
Feet
Scale: 1 Inch = 200 Feet

NO.	REVISION - DESCRIPTION	BY	DATE	CHK'D	APP'D
A	ISSUED FOR PERMITTING	TRC	2/29/2016	GS	JL

Sabal Trail TRANSMISSION

SABAL TRAIL PROJECT
PROPOSED PIPELINE
FIGURE A-1
2016 ISSUED FOR CONSTRUCTION
WORKSPACE COMPARISON
JACKSONVILLE DISTRICT

DWG NO: FigA-1 WSComparison Jacksonville 2016-02-29 | SHT: 45 of 459 | REV: A

Date: 3/2/2016 Time: 8:22:35 AM User: gstudwell
R:\Projects\GIS_2013\140119_Spectra_Sabal\mxd\USACE\Jacksonville\2016 IFC Update\FigA-1 WSComparison Jacksonville 2016-02-29.mxd

Continued on Sheet 45

Continued on Sheet 47

Legend

- MILE POSTS
- PROPOSED 36" PIPELINE
- ENVIRONMENTAL SURVEY CORRIDOR
- STATES
- COUNTIES
- 2015-10-24 WORKSPACE (PREVIOUSLY REVIEWED), NOT WITHIN 2016 IFC WORKSPACE
- 2016 IFC WORKSPACE (NOT PREVIOUSLY REVIEWED)
- 2016 IFC WORKSPACE EQUAL TO 2015-10-24 WORKSPACE (PREVIOUSLY REVIEWED)

Base Map: Bing Maps, Microsoft; USGS

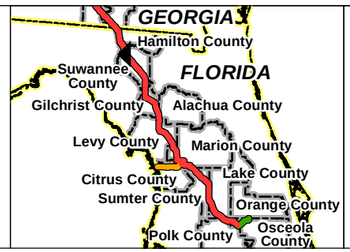

N E S W

0 100 200
Feet
Scale: 1 Inch = 200 Feet

NO.	REVISION - DESCRIPTION	BY	DATE	CHK'D	APP'D
A	ISSUED FOR PERMITTING	TRC	2/29/2016	GS	JL

Sabal Trail TRANSMISSION

SABAL TRAIL PROJECT
PROPOSED PIPELINE

FIGURE A-1
2016 ISSUED FOR CONSTRUCTION
WORKSPACE COMPARISON
JACKSONVILLE DISTRICT

DWG NO: FigA-1 WSComparison Jacksonville 2016-02-29
SHT: 46 of 459
REV: A

Date: 3/2/2016 Time: 8:23:28 AM User: gstudwell
R:\Projects\GIS_2013\140119_Spectra_Sabal\mxd\USACE\Jacksonville\2016 IFC Update\FigA-1 WSComparison Jacksonville 2016-02-29.mxd

Continued on Sheet 46

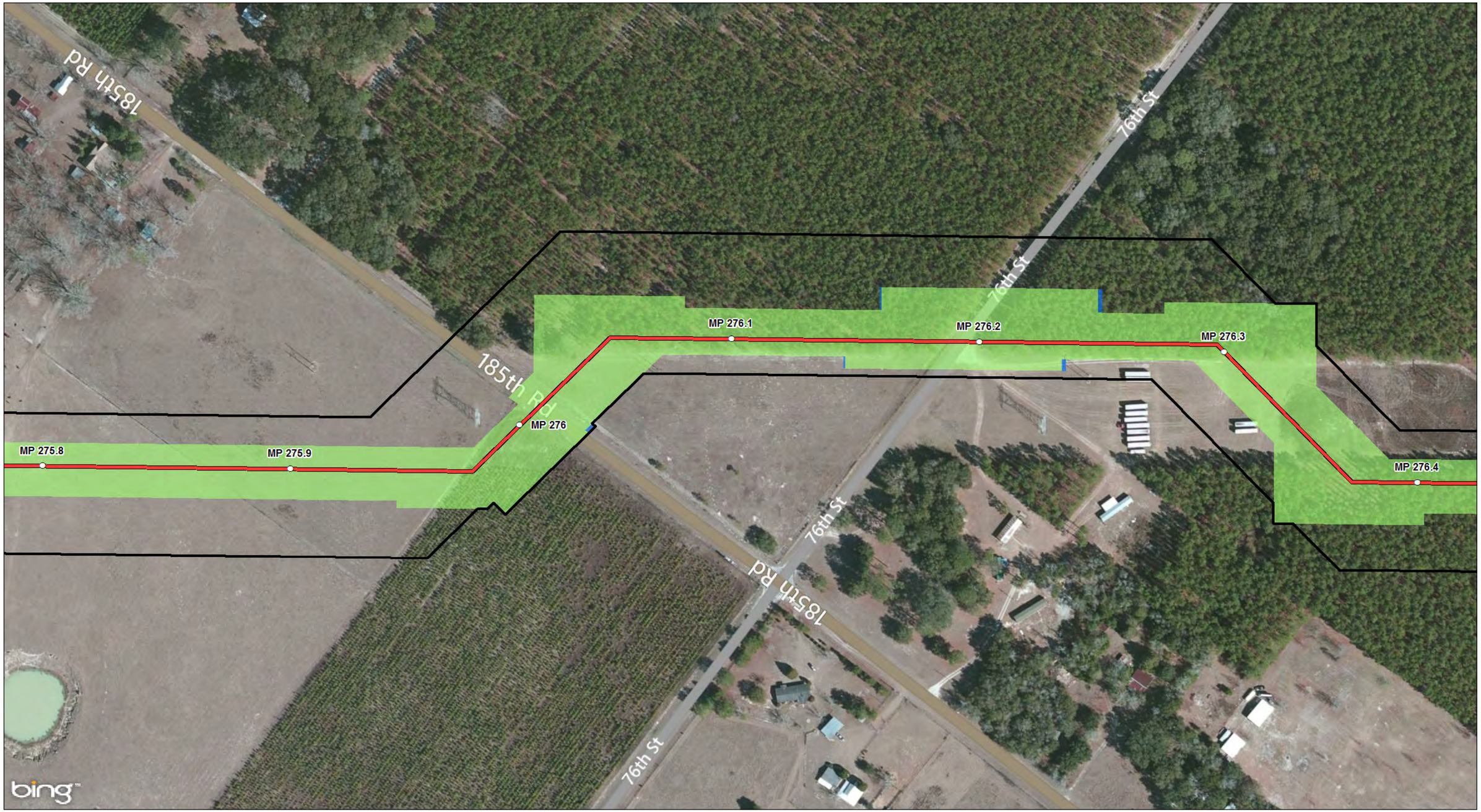

Continued on Sheet 48

Legend

- MILE POSTS
- PROPOSED 36" PIPELINE
- ENVIRONMENTAL SURVEY CORRIDOR
- STATES
- COUNTIES
- 2015-10-24 WORKSPACE (PREVIOUSLY REVIEWED), NOT WITHIN 2016 IFC WORKSPACE
- 2016 IFC WORKSPACE (NOT PREVIOUSLY REVIEWED)
- 2016 IFC WORKSPACE EQUAL TO 2015-10-24 WORKSPACE (PREVIOUSLY REVIEWED)

Base Map: Bing Maps, Microsoft; USGS

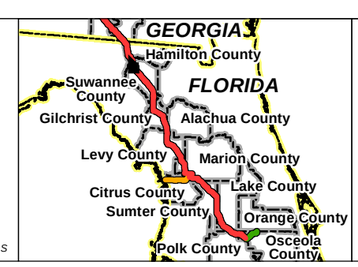

N W E S

0 100 200
Feet
Scale: 1 Inch = 200 Feet

NO.	REVISION - DESCRIPTION	BY	DATE	CHK'D	APP'D
A	ISSUED FOR PERMITTING	TRC	2/29/2016	GS	JL

Sabal Trail TRANSMISSION

SABAL TRAIL PROJECT
PROPOSED PIPELINE
FIGURE A-1
2016 ISSUED FOR CONSTRUCTION
WORKSPACE COMPARISON
JACKSONVILLE DISTRICT

DWG NO: FigA-1 WSComparison Jacksonville 2016-02-29 | SHT: 47 of 459 | REV: A

Date: 3/2/2016 Time: 8:24:21 AM User: gstudwell
R:\Projects\GIS_20131404\19_Spectra_Sabal\mxd\USACE\Jacksonville\2016 IFC Update\FigA-1 WSComparison Jacksonville 2016-02-29.mxd

Continued on Sheet 47

Continued on Sheet 49

Legend

- MILE POSTS
- PROPOSED 36" PIPELINE
- ENVIRONMENTAL SURVEY CORRIDOR
- STATES
- COUNTIES
- 2015-10-24 WORKSPACE (PREVIOUSLY REVIEWED), NOT WITHIN 2016 IFC WORKSPACE
- 2016 IFC WORKSPACE (NOT PREVIOUSLY REVIEWED)
- 2016 IFC WORKSPACE EQUAL TO 2015-10-24 WORKSPACE (PREVIOUSLY REVIEWED)

Base Map: Bing Maps, Microsoft; USGS

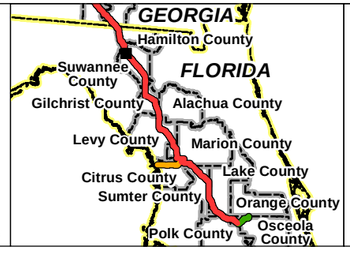

N E S W

0 100 200
Feet
Scale: 1 Inch = 200 Feet

NO.	REVISION - DESCRIPTION	BY	DATE	CHK'D	APP'D
A	ISSUED FOR PERMITTING	TRC	2/29/2016	GS	JL

Sabal Trail TRANSMISSION

SABAL TRAIL PROJECT
PROPOSED PIPELINE
FIGURE A-1
2016 ISSUED FOR CONSTRUCTION
WORKSPACE COMPARISON
JACKSONVILLE DISTRICT

DWG NO: FigA-1 WSComparison Jacksonville 2016-02-29 | SHT: 48 of 459 | REV: A

Date: 3/2/2016 Time: 8:25:12 AM User: gstudwell
R:\Projects\GIS_2013\140139_Spectra_Sabal\mxd\USACE\Jacksonville\2016 IFC Update\FigA-1 WSComparison Jacksonville 2016-02-29.mxd

Continued on Sheet 48

Continued on Sheet 50

Legend

- MILE POSTS
- PROPOSED 36" PIPELINE
- ENVIRONMENTAL SURVEY CORRIDOR
- STATES
- COUNTIES
- 2015-10-24 WORKSPACE (PREVIOUSLY REVIEWED), NOT WITHIN 2016 IFC WORKSPACE
- 2016 IFC WORKSPACE (NOT PREVIOUSLY REVIEWED)
- 2016 IFC WORKSPACE EQUAL TO 2015-10-24 WORKSPACE (PREVIOUSLY REVIEWED)

Base Map: Bing Maps, Microsoft; USGS

N W E S

0 100 200
Feet
Scale: 1 Inch = 200 Feet

NO.	REVISION - DESCRIPTION	BY	DATE	CHK'D	APP'D
A	ISSUED FOR PERMITTING	TRC	2/29/2016	GS	JL

Sabal Trail TRANSMISSION

SABAL TRAIL PROJECT
PROPOSED PIPELINE
FIGURE A-1
2016 ISSUED FOR CONSTRUCTION
WORKSPACE COMPARISON
JACKSONVILLE DISTRICT

DWG NO: FigA-1 WSComparison Jacksonville 2016-02-29 | SHT: 49 of 459 | REV: A

Date: 3/2/2016 Time: 8:26:04 AM User: gstudwell
R:\Projects\GIS_2013\140119_Spectra_Sabal\mxd\USACE\Jacksonville\2016 IFC Update\FigA-1 WSComparison Jacksonville 2016-02-29.mxd

Continued on Sheet <Null>

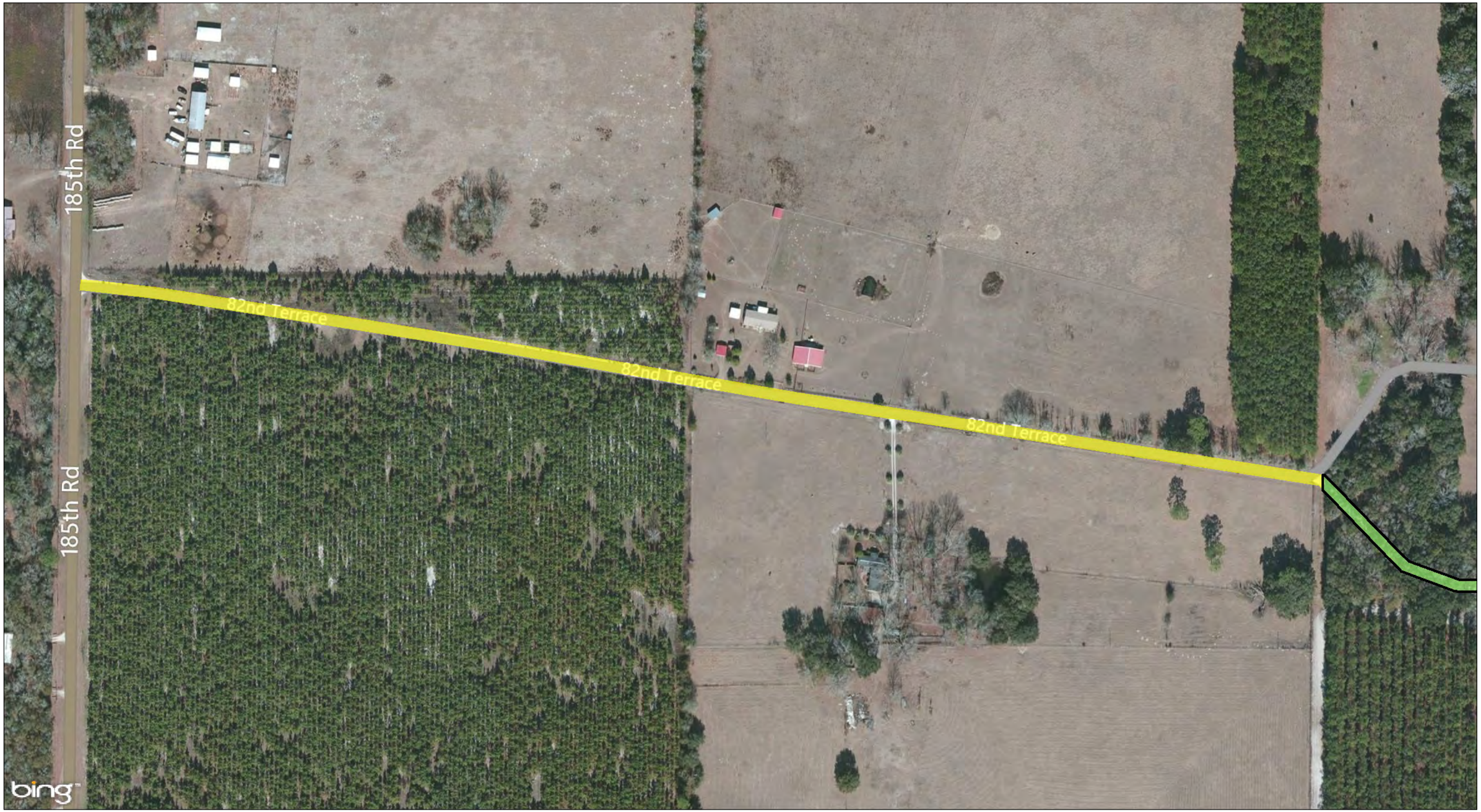

Continued on Sheet 49

Legend

- MILE POSTS
- ENVIRONMENTAL SURVEY CORRIDOR
- STATES
- COUNTIES
- 2015-10-24 WORKSPACE (PREVIOUSLY REVIEWED), NOT WITHIN 2016 IFC WORKSPACE
- 2016 IFC WORKSPACE (NOT PREVIOUSLY REVIEWED)
- 2016 IFC WORKSPACE EQUAL TO 2015-10-24 WORKSPACE (PREVIOUSLY REVIEWED)

Base Map: Bing Maps, Microsoft; USGS

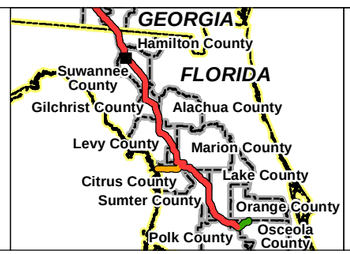

N W E S

0 100 200
Feet
Scale: 1 Inch = 200 Feet

NO.	REVISION - DESCRIPTION	BY	DATE	CHK'D	APP'D
A	ISSUED FOR PERMITTING	TRC	2/29/2016	GS	JL

Sabal Trail TRANSMISSION

SABAL TRAIL PROJECT
PROPOSED PIPELINE
FIGURE A-1
2016 ISSUED FOR CONSTRUCTION
WORKSPACE COMPARISON
JACKSONVILLE DISTRICT

DWG NO: FigA-1 WSComparison Jacksonville 2016-02-29 | SHT: 49A of 459 | REV: A

Date: 3/2/2016 Time: 8:26:49 AM User: gstudwell
R:\Projects\GIS_2013\14019_Spectra_Sabal\mxd\USACE\Jacksonville\2016 IFC Update\FigA-1 WSComparison Jacksonville 2016-02-29.mxd

Continued on Sheet 49

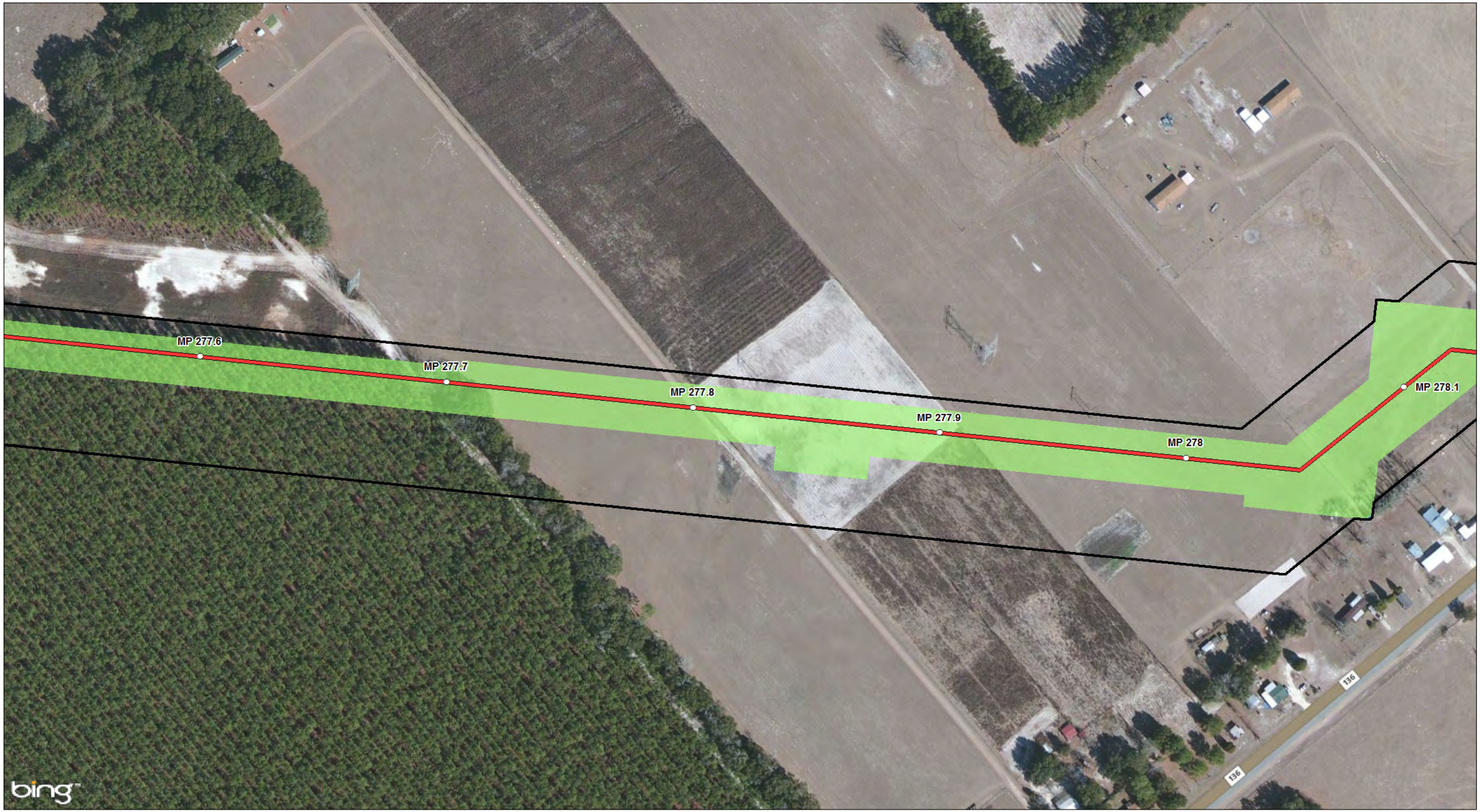

Continued on Sheet 51

Legend

- MILE POSTS
- PROPOSED 36" PIPELINE
- ENVIRONMENTAL SURVEY CORRIDOR
- STATES
- COUNTIES
- 2015-10-24 WORKSPACE (PREVIOUSLY REVIEWED), NOT WITHIN 2016 IFC WORKSPACE
- 2016 IFC WORKSPACE (NOT PREVIOUSLY REVIEWED)
- 2016 IFC WORKSPACE EQUAL TO 2015-10-24 WORKSPACE (PREVIOUSLY REVIEWED)

Base Map: Bing Maps, Microsoft; USGS

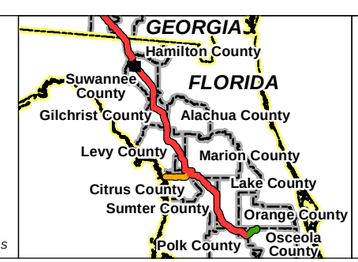

N E S W

0 100 200
Feet
Scale: 1 Inch = 200 Feet

NO.	REVISION - DESCRIPTION	BY	DATE	CHK'D	APP'D
A	ISSUED FOR PERMITTING	TRC	2/29/2016	GS	JL

Sabal Trail TRANSMISSION

SABAL TRAIL PROJECT
PROPOSED PIPELINE
FIGURE A-1
2016 ISSUED FOR CONSTRUCTION
WORKSPACE COMPARISON
JACKSONVILLE DISTRICT

DWG NO: FigA-1 WSComparison Jacksonville 2016-02-29 | SHT: 50 of 459 | REV: A

Date: 3/2/2016 Time: 8:28:35 AM User: gstudwell
R:\Projects\GIS_2013\14019_Spectra_Sabal\mxd\USACE\Jacksonville\2016 IFC Update\FigA-1 WSComparison Jacksonville 2016-02-29.mxd

Continued on Sheet 50

Continued on Sheet 52

Legend

- MILE POSTS
- PROPOSED 36" PIPELINE
- ENVIRONMENTAL SURVEY CORRIDOR
- STATES
- COUNTIES
- 2015-10-24 WORKSPACE (PREVIOUSLY REVIEWED), NOT WITHIN 2016 IFC WORKSPACE
- 2016 IFC WORKSPACE (NOT PREVIOUSLY REVIEWED)
- 2016 IFC WORKSPACE EQUAL TO 2015-10-24 WORKSPACE (PREVIOUSLY REVIEWED)

Base Map: Bing Maps, Microsoft; USGS

N E S W

0 100 200
Feet
Scale: 1 Inch = 200 Feet

NO.	REVISION - DESCRIPTION	BY	DATE	CHK'D	APP'D
A	ISSUED FOR PERMITTING	TRC	2/29/2016	GS	JL

Sabal Trail TRANSMISSION

SABAL TRAIL PROJECT
PROPOSED PIPELINE
FIGURE A-1
2016 ISSUED FOR CONSTRUCTION
WORKSPACE COMPARISON
JACKSONVILLE DISTRICT

DWG NO: FigA-1 WSComparison Jacksonville 2016-02-29 | SHT: 51 of 459 | REV: A

Date: 3/2/2016 Time: 8:29:28 AM User: gstudwell
R:\Projects\GIS_2013\140119_Spectra_Sabal\mxd\USACE\Jacksonville\2016 IFC Update\FigA-1 WSComparison Jacksonville 2016-02-29.mxd

Continued on Sheet 51

Continued on Sheet 53

Legend

- MILE POSTS
- PROPOSED 36" PIPELINE
- ENVIRONMENTAL SURVEY CORRIDOR
- STATES
- COUNTIES
- 2015-10-24 WORKSPACE (PREVIOUSLY REVIEWED), NOT WITHIN 2016 IFC WORKSPACE
- 2016 IFC WORKSPACE (NOT PREVIOUSLY REVIEWED)
- 2016 IFC WORKSPACE EQUAL TO 2015-10-24 WORKSPACE (PREVIOUSLY REVIEWED)

Base Map: Bing Maps, Microsoft; USGS

N E S W

0 100 200
Feet
Scale: 1 Inch = 200 Feet

NO.	REVISION - DESCRIPTION	BY	DATE	CHK'D	APP'D
A	ISSUED FOR PERMITTING	TRC	2/29/2016	GS	JL

Sabal Trail TRANSMISSION

SABAL TRAIL PROJECT
PROPOSED PIPELINE
FIGURE A-1
2016 ISSUED FOR CONSTRUCTION
WORKSPACE COMPARISON
JACKSONVILLE DISTRICT

DWG NO: FigA-1 WSComparison Jacksonville 2016-02-29 | SHT: 52 of 459 | REV: A

Date: 3/2/2016 Time: 8:30:20 AM User: gstudwell
R:\Projects\GIS_2013\140119_Spectra_Sabal\mxd\USACE\Jacksonville\2016 IFC Update\FigA-1 WSComparison Jacksonville 2016-02-29.mxd

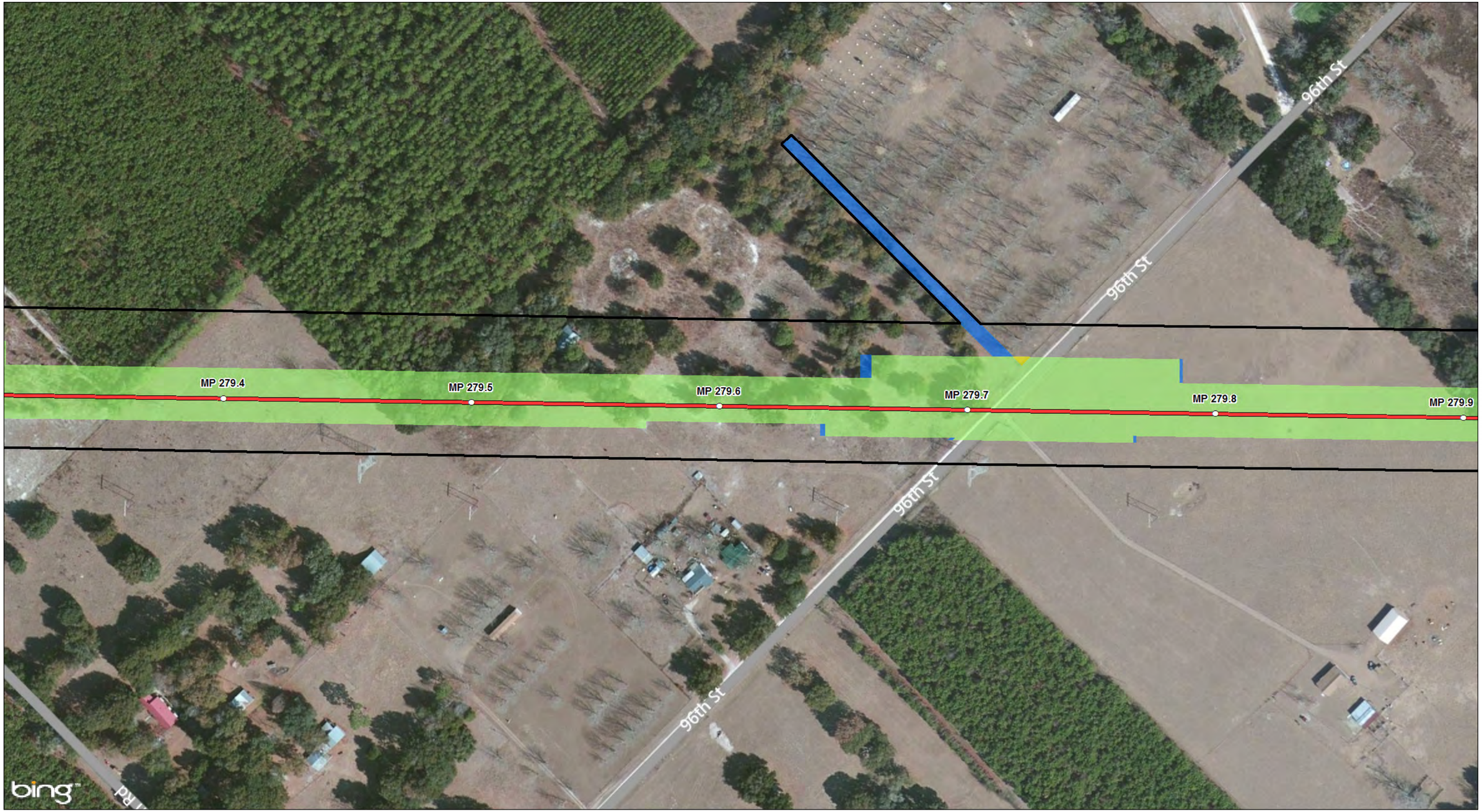

Continued on Sheet 52

Continued on Sheet 54

Legend

- MILE POSTS
- PROPOSED 36" PIPELINE
- ENVIRONMENTAL SURVEY CORRIDOR
- STATES
- COUNTIES
- 2015-10-24 WORKSPACE (PREVIOUSLY REVIEWED), NOT WITHIN 2016 IFC WORKSPACE
- 2016 IFC WORKSPACE (NOT PREVIOUSLY REVIEWED)
- 2016 IFC WORKSPACE EQUAL TO 2015-10-24 WORKSPACE (PREVIOUSLY REVIEWED)

Base Map: Bing Maps, Microsoft; USGS

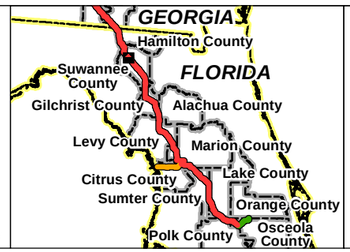

N E S W

0 100 200
Feet
Scale: 1 Inch = 200 Feet

NO.	REVISION - DESCRIPTION	BY	DATE	CHK'D	APP'D
A	ISSUED FOR PERMITTING	TRC	2/29/2016	GS	JL

Sabal Trail TRANSMISSION

SABAL TRAIL PROJECT
PROPOSED PIPELINE
FIGURE A-1
2016 ISSUED FOR CONSTRUCTION
WORKSPACE COMPARISON
JACKSONVILLE DISTRICT

DWG NO: FigA-1 WSComparison Jacksonville 2016-02-29 | SHT: 53 of 459 | REV: A

Date: 3/2/2016 Time: 8:31:11 AM User: gstudwell
R:\Projects\GIS_2013\14\0119_Spectra_Sabal\mxd\USACE\Jacksonville\2016 IFC Update\FigA-1 WSComparison Jacksonville 2016-02-29.mxd

Continued on Sheet 53

Continued on Sheet 55

Legend

- MILE POSTS
- PROPOSED 36" PIPELINE
- ENVIRONMENTAL SURVEY CORRIDOR
- STATES
- COUNTIES
- 2015-10-24 WORKSPACE (PREVIOUSLY REVIEWED), NOT WITHIN 2016 IFC WORKSPACE
- 2016 IFC WORKSPACE (NOT PREVIOUSLY REVIEWED)
- 2016 IFC WORKSPACE EQUAL TO 2015-10-24 WORKSPACE (PREVIOUSLY REVIEWED)

Base Map: Bing Maps, Microsoft; USGS

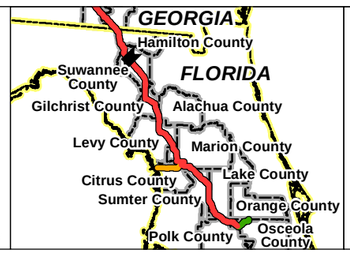

N W E S

0 100 200
Feet
Scale: 1 Inch = 200 Feet

NO.	REVISION - DESCRIPTION	BY	DATE	CHK'D	APP'D
A	ISSUED FOR PERMITTING	TRC	2/29/2016	GS	JL

Sabal Trail TRANSMISSION

SABAL TRAIL PROJECT
PROPOSED PIPELINE
FIGURE A-1
2016 ISSUED FOR CONSTRUCTION
WORKSPACE COMPARISON
JACKSONVILLE DISTRICT

DWG NO: FigA-1 WSComparison Jacksonville 2016-02-29 | SHT: 54 of 459 | REV: A

Date: 3/2/2016 Time: 8:32:04 AM User: gstudwell
R:\Projects\GIS_2013\14019_Spectra_Sabal\mxd\USACE\Jacksonville\2016 IFC Update\FigA-1 WSComparison Jacksonville 2016-02-29.mxd

Continued on Sheet 54

Continued on Sheet 56

Legend

- MILE POSTS
- PROPOSED 36" PIPELINE
- ENVIRONMENTAL SURVEY CORRIDOR
- STATES
- COUNTIES
- 2015-10-24 WORKSPACE (PREVIOUSLY REVIEWED), NOT WITHIN 2016 IFC WORKSPACE
- 2016 IFC WORKSPACE (NOT PREVIOUSLY REVIEWED)
- 2016 IFC WORKSPACE EQUAL TO 2015-10-24 WORKSPACE (PREVIOUSLY REVIEWED)

Base Map: Bing Maps, Microsoft; USGS

N E S W

0 100 200
Feet
Scale: 1 Inch = 200 Feet

NO.	REVISION - DESCRIPTION	BY	DATE	CHK'D	APP'D
A	ISSUED FOR PERMITTING	TRC	2/29/2016	GS	JL

Sabal Trail TRANSMISSION

SABAL TRAIL PROJECT
PROPOSED PIPELINE
FIGURE A-1
2016 ISSUED FOR CONSTRUCTION
WORKSPACE COMPARISON
JACKSONVILLE DISTRICT

DWG NO: FigA-1 WSComparison Jacksonville 2016-02-29 | SHT: 55 of 459 | REV: A

Date: 3/2/2016 Time: 8:32:57 AM User: gstudwell
R:\Projects\GIS_2013\140119_Spectra_Sabal\mxd\USACE\Jacksonville\2016 IFC Update\FigA-1 WSComparison Jacksonville 2016-02-29.mxd

Continued on Sheet 55

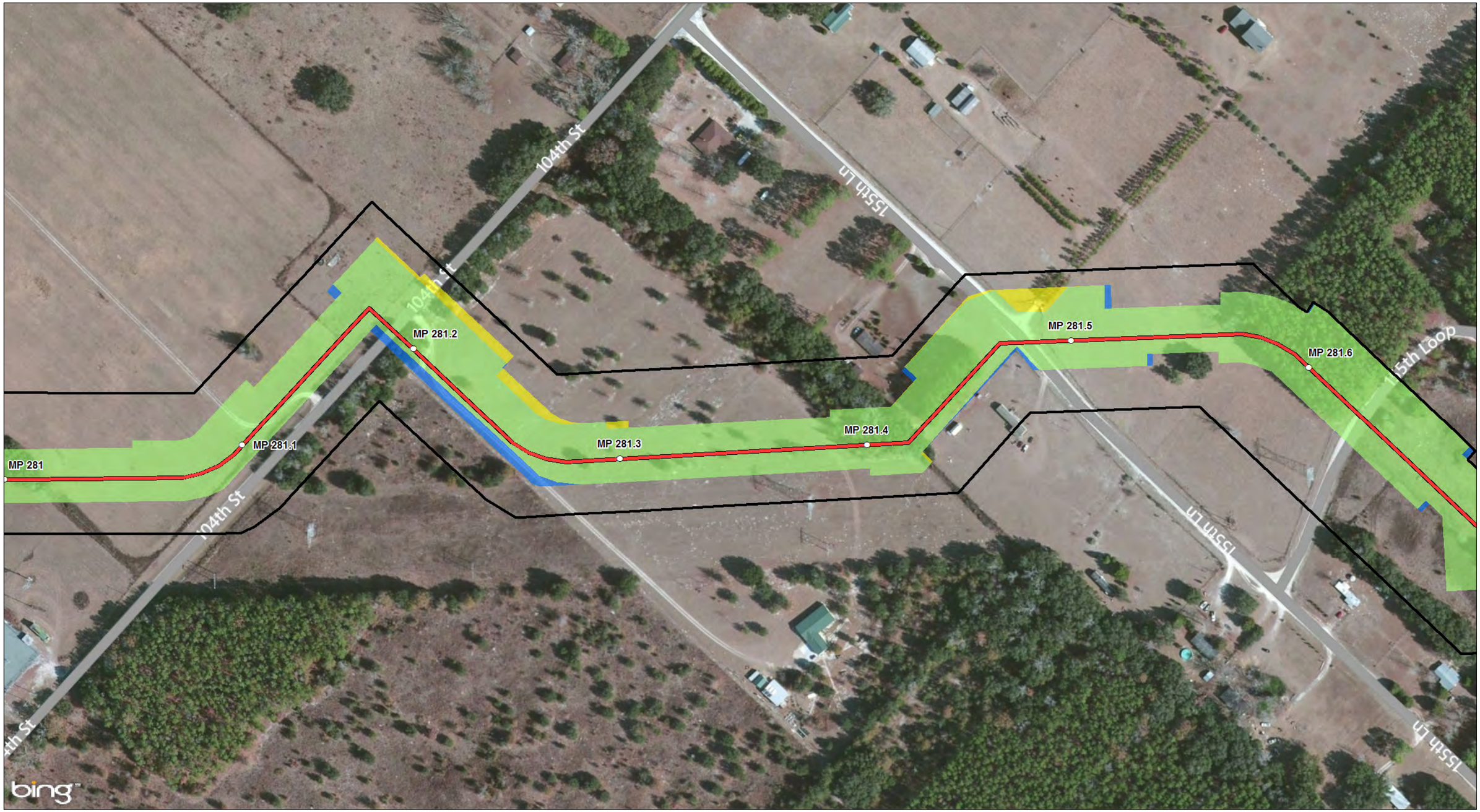

Continued on Sheet 57

Legend

- MILE POSTS
- PROPOSED 36" PIPELINE
- ENVIRONMENTAL SURVEY CORRIDOR
- STATES
- COUNTIES
- 2015-10-24 WORKSPACE (PREVIOUSLY REVIEWED), NOT WITHIN 2016 IFC WORKSPACE
- 2016 IFC WORKSPACE (NOT PREVIOUSLY REVIEWED)
- 2016 IFC WORKSPACE EQUAL TO 2015-10-24 WORKSPACE (PREVIOUSLY REVIEWED)

Base Map: Bing Maps, Microsoft; USGS

N E S W

0 100 200
Feet
Scale: 1 Inch = 200 Feet

NO.	REVISION - DESCRIPTION	BY	DATE	CHK'D	APP'D
A	ISSUED FOR PERMITTING	TRC	2/29/2016	GS	JL

Sabal Trail TRANSMISSION

SABAL TRAIL PROJECT
PROPOSED PIPELINE
FIGURE A-1
2016 ISSUED FOR CONSTRUCTION
WORKSPACE COMPARISON
JACKSONVILLE DISTRICT

DWG NO: FigA-1 WSComparison Jacksonville 2016-02-29 | SHT: 56 of 459 | REV: A

Date: 3/2/2016 Time: 8:33:49 AM User: gstudwell
R:\Projects\GIS_2013\140119_Spectra_Sabal\mxd\USACE\Jacksonville\2016 IFC Update\FigA-1 WSComparison Jacksonville 2016-02-29.mxd

Continued on Sheet 56

Continued on Sheet 58

Legend

- MILE POSTS
- PROPOSED 36" PIPELINE
- ENVIRONMENTAL SURVEY CORRIDOR
- STATES
- COUNTIES
- 2015-10-24 WORKSPACE (PREVIOUSLY REVIEWED), NOT WITHIN 2016 IFC WORKSPACE
- 2016 IFC WORKSPACE (NOT PREVIOUSLY REVIEWED)
- 2016 IFC WORKSPACE EQUAL TO 2015-10-24 WORKSPACE (PREVIOUSLY REVIEWED)

Base Map: Bing Maps, Microsoft; USGS

N E S W

0 100 200
Feet
Scale: 1 Inch = 200 Feet

NO.	REVISION - DESCRIPTION	BY	DATE	CHK'D	APP'D
A	ISSUED FOR PERMITTING	TRC	2/29/2016	GS	JL

Sabal Trail TRANSMISSION

SABAL TRAIL PROJECT
PROPOSED PIPELINE
FIGURE A-1
2016 ISSUED FOR CONSTRUCTION
WORKSPACE COMPARISON
JACKSONVILLE DISTRICT

DWG NO: FigA-1 WSComparison Jacksonville 2016-02-29 | SHT: 57 of 459 | REV: A

Date: 3/2/2016 Time: 8:34:41 AM User: gstudwell
R:\Projects\GIS_2013\140119_Spectra_Sabal\mxd\USACE\Jacksonville\2016 IFC Update\FigA-1 WSComparison Jacksonville 2016-02-29.mxd

Continued on Sheet 57

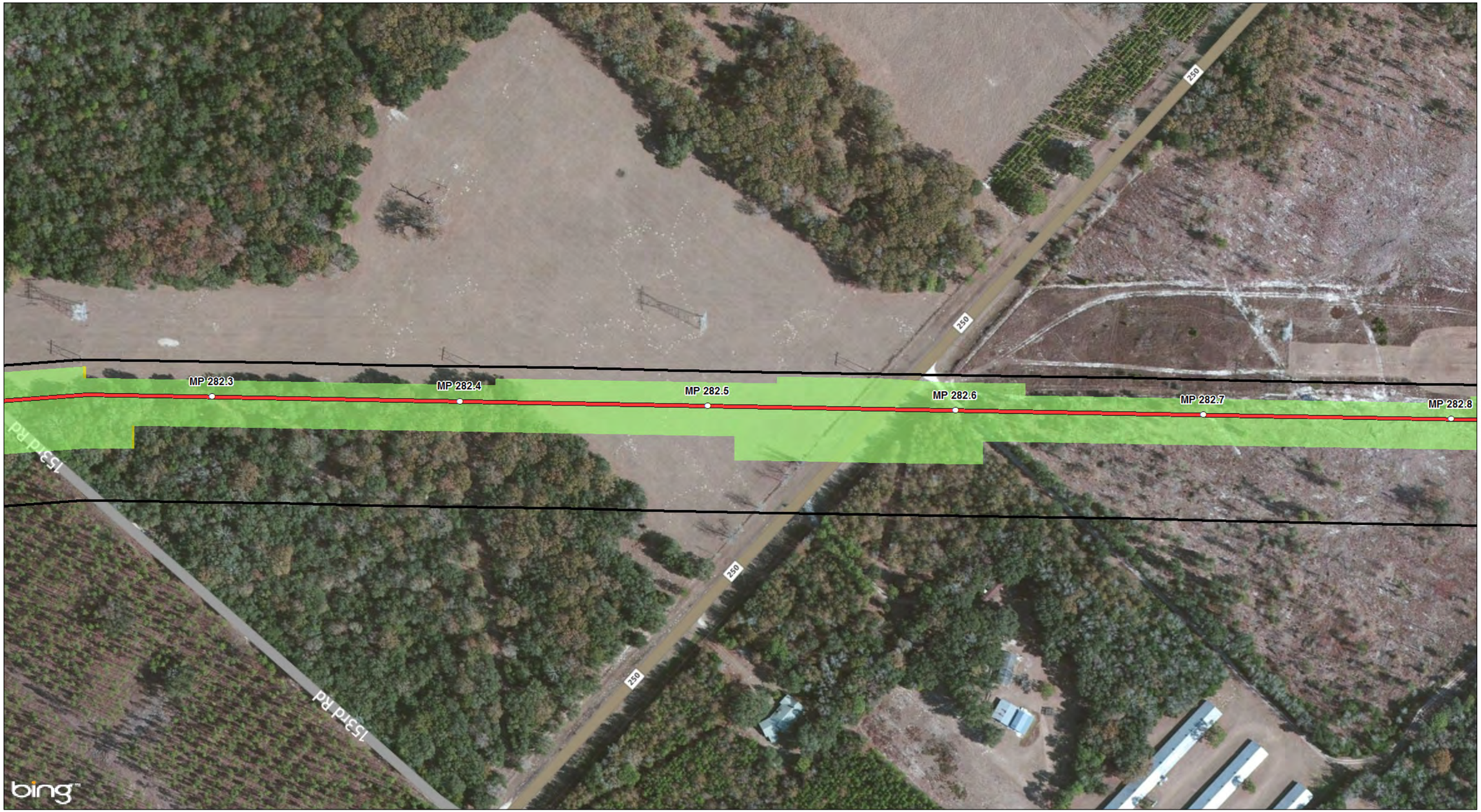

Continued on Sheet 59

Legend

- MILE POSTS
- PROPOSED 36" PIPELINE
- ENVIRONMENTAL SURVEY CORRIDOR
- STATES
- COUNTIES
- 2015-10-24 WORKSPACE (PREVIOUSLY REVIEWED), NOT WITHIN 2016 IFC WORKSPACE
- 2016 IFC WORKSPACE (NOT PREVIOUSLY REVIEWED)
- 2016 IFC WORKSPACE EQUAL TO 2015-10-24 WORKSPACE (PREVIOUSLY REVIEWED)

Base Map: Bing Maps, Microsoft; USGS

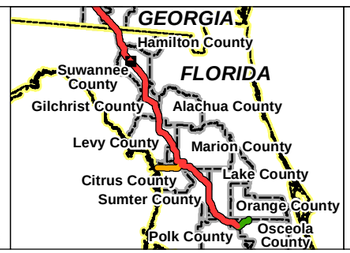

N E S W

0 100 200
Feet
Scale: 1 Inch = 200 Feet

NO.	REVISION - DESCRIPTION	BY	DATE	CHK'D	APP'D
A	ISSUED FOR PERMITTING	TRC	2/29/2016	GS	JL

Sabal Trail TRANSMISSION

SABAL TRAIL PROJECT
PROPOSED PIPELINE
FIGURE A-1
2016 ISSUED FOR CONSTRUCTION
WORKSPACE COMPARISON
JACKSONVILLE DISTRICT

DWG NO: FigA-1 WSComparison Jacksonville 2016-02-29
SHT: 58 of 459
REV: A

Date: 3/2/2016 Time: 8:35:32 AM User: gstudwell
R:\Projects\GIS_2013\14\0119_Spectra_Sabal\mxd\USACE\Jacksonville\2016 IFC Update\FigA-1 WSComparison Jacksonville 2016-02-29.mxd

Continued on Sheet 58

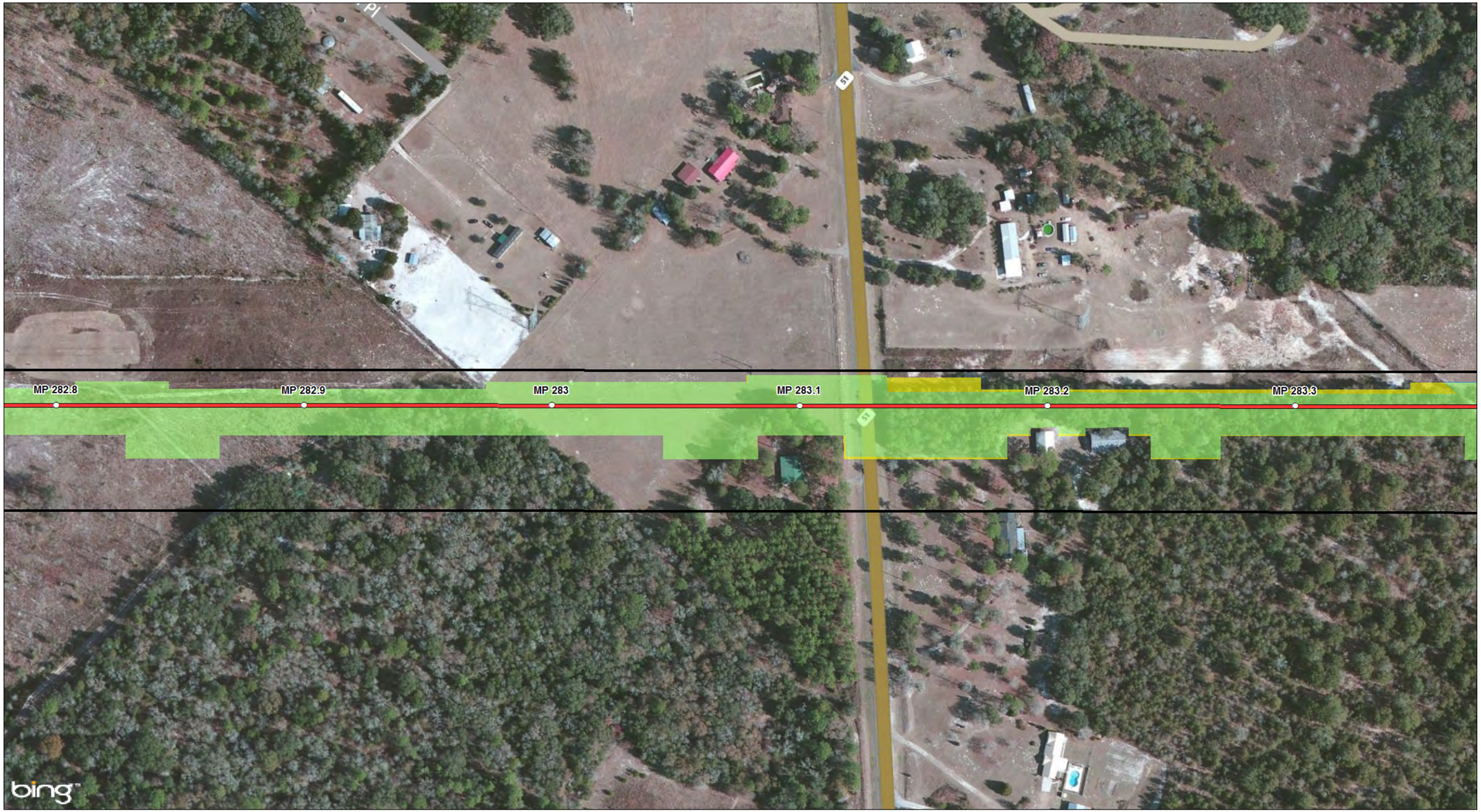

Continued on Sheet 60

Legend

- MILE POSTS
- PROPOSED 36" PIPELINE
- ENVIRONMENTAL SURVEY CORRIDOR
- STATES
- COUNTIES
- 2015-10-24 WORKSPACE (PREVIOUSLY REVIEWED), NOT WITHIN 2016 IFC WORKSPACE
- 2016 IFC WORKSPACE (NOT PREVIOUSLY REVIEWED)
- 2016 IFC WORKSPACE EQUAL TO 2015-10-24 WORKSPACE (PREVIOUSLY REVIEWED)

Base Map: Bing Maps, Microsoft; USGS

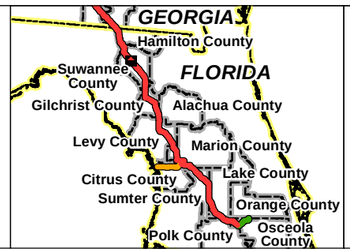

N E S W

0 100 200
Feet
Scale: 1 Inch = 200 Feet

NO.	REVISION - DESCRIPTION	BY	DATE	CHK'D	APP'D
A	ISSUED FOR PERMITTING	TRC	2/29/2016	GS	JL

Sabal Trail TRANSMISSION

SABAL TRAIL PROJECT
PROPOSED PIPELINE
FIGURE A-1
2016 ISSUED FOR CONSTRUCTION
WORKSPACE COMPARISON
JACKSONVILLE DISTRICT

DWG NO: FigA-1 WSComparison Jacksonville 2016-02-29 | SHT: 59 of 459 | REV: A

Date: 3/2/2016 Time: 8:36:25 AM User: gstudwell
R:\Projects\GIS_2013\140119_Spectra_Sabal\mxd\USACE\Jacksonville\2016 IFC Update\FigA-1 WSComparison Jacksonville 2016-02-29.mxd

Continued on Sheet 59

Continued on Sheet 61

Legend

- MILE POSTS
- PROPOSED 36" PIPELINE
- ENVIRONMENTAL SURVEY CORRIDOR
- STATES
- COUNTIES
- 2015-10-24 WORKSPACE (PREVIOUSLY REVIEWED), NOT WITHIN 2016 IFC WORKSPACE
- 2016 IFC WORKSPACE (NOT PREVIOUSLY REVIEWED)
- 2016 IFC WORKSPACE EQUAL TO 2015-10-24 WORKSPACE (PREVIOUSLY REVIEWED)

Base Map: Bing Maps, Microsoft; USGS

N E S W

0 100 200
Feet
Scale: 1 Inch = 200 Feet

NO.	REVISION - DESCRIPTION	BY	DATE	CHK'D	APP'D
A	ISSUED FOR PERMITTING	TRC	2/29/2016	GS	JL

Sabal Trail TRANSMISSION

SABAL TRAIL PROJECT
PROPOSED PIPELINE
FIGURE A-1
2016 ISSUED FOR CONSTRUCTION
WORKSPACE COMPARISON
JACKSONVILLE DISTRICT

DWG NO: FigA-1 WSComparison Jacksonville 2016-02-29 | SHT: 60 of 459 | REV: A

Date: 3/2/2016 Time: 8:38:12 AM User: gstudwell
R:\Projects\GIS_2013\140119_Spectra_Sabal\mxd\USACE\Jacksonville\2016 IFC Update\FigA-1 WSComparison Jacksonville 2016-02-29.mxd

Continued on Sheet 60

Continued on Sheet 62

Legend

- MILE POSTS
- PROPOSED 36" PIPELINE
- ENVIRONMENTAL SURVEY CORRIDOR
- STATES
- COUNTIES
- 2015-10-24 WORKSPACE (PREVIOUSLY REVIEWED), NOT WITHIN 2016 IFC WORKSPACE
- 2016 IFC WORKSPACE (NOT PREVIOUSLY REVIEWED)
- 2016 IFC WORKSPACE EQUAL TO 2015-10-24 WORKSPACE (PREVIOUSLY REVIEWED)

Base Map: Bing Maps, Microsoft; USGS

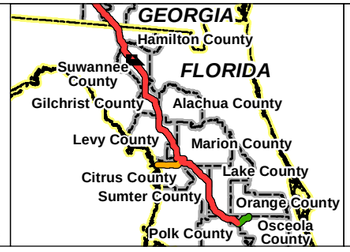

N E S W

0 100 200
Feet
Scale: 1 Inch = 200 Feet

NO.	REVISION - DESCRIPTION	BY	DATE	CHK'D	APP'D
A	ISSUED FOR PERMITTING	TRC	2/29/2016	GS	JL

Sabal Trail TRANSMISSION

SABAL TRAIL PROJECT
PROPOSED PIPELINE
FIGURE A-1
2016 ISSUED FOR CONSTRUCTION
WORKSPACE COMPARISON
JACKSONVILLE DISTRICT

DWG NO: FigA-1 WSComparison Jacksonville 2016-02-29
SHT: 61 of 459
REV: A

Date: 3/2/2016 Time: 8:38:03 AM User: gsaudwell
R:\Projects\GIS_2013\14019_Spectra_Sabal\mxd\USACE\Jacksonville\2016 IFC Update\FigA-1 WSComparison Jacksonville 2016-02-29.mxd

Continued on Sheet 61

Continued on Sheet 63

Legend

- MILE POSTS
- PROPOSED 36" PIPELINE
- ENVIRONMENTAL SURVEY CORRIDOR
- STATES
- COUNTIES
- 2015-10-24 WORKSPACE (PREVIOUSLY REVIEWED), NOT WITHIN 2016 IFC WORKSPACE
- 2016 IFC WORKSPACE (NOT PREVIOUSLY REVIEWED)
- 2016 IFC WORKSPACE EQUAL TO 2015-10-24 WORKSPACE (PREVIOUSLY REVIEWED)

Base Map: Bing Maps, Microsoft; USGS

N E S W

0 100 200
Feet
Scale: 1 Inch = 200 Feet

NO.	REVISION - DESCRIPTION	BY	DATE	CHK'D	APP'D
A	ISSUED FOR PERMITTING	TRC	2/29/2016	GS	JL

Sabal Trail TRANSMISSION

SABAL TRAIL PROJECT
PROPOSED PIPELINE
FIGURE A-1
2016 ISSUED FOR CONSTRUCTION
WORKSPACE COMPARISON
JACKSONVILLE DISTRICT

DWG NO: FigA-1 WSComparison Jacksonville 2016-02-29 | SHT: 62 of 459 | REV: A

Date: 3/2/2016 Time: 8:39:56 AM User: gstudwell
R:\Projects\GIS_2013\140119_Spectra_Sabal\mxd\USACE\Jacksonville\2016 IFC Update\FigA-1 WSComparison Jacksonville 2016-02-29.mxd

Continued on Sheet 63A

Continued on Sheet 62

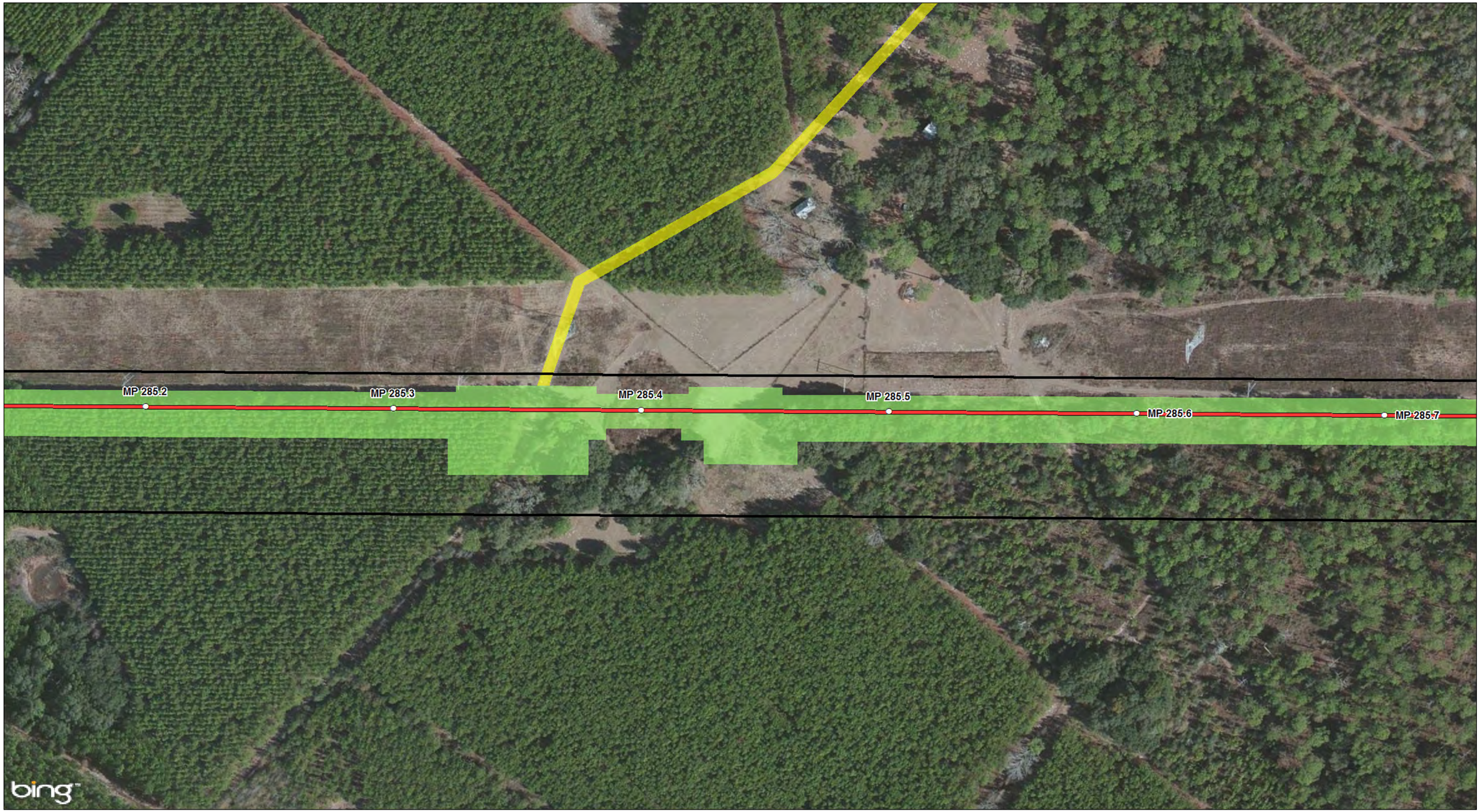

Continued on Sheet 64

Legend

- MILE POSTS
- PROPOSED 36" PIPELINE
- ENVIRONMENTAL SURVEY CORRIDOR
- STATES
- COUNTIES
- 2015-10-24 WORKSPACE (PREVIOUSLY REVIEWED), NOT WITHIN 2016 IFC WORKSPACE
- 2016 IFC WORKSPACE (NOT PREVIOUSLY REVIEWED)
- 2016 IFC WORKSPACE EQUAL TO 2015-10-24 WORKSPACE (PREVIOUSLY REVIEWED)

Base Map: Bing Maps, Microsoft; USGS

0 100 200
Feet
Scale: 1 Inch = 200 Feet

NO.	REVISION - DESCRIPTION	BY	DATE	CHK'D	APP'D
A	ISSUED FOR PERMITTING	TRC	2/29/2016	GS	JL

Sabal Trail TRANSMISSION

SABAL TRAIL PROJECT
PROPOSED PIPELINE
FIGURE A-1
2016 ISSUED FOR CONSTRUCTION
WORKSPACE COMPARISON
JACKSONVILLE DISTRICT

DWG NO: FigA-1 WSComparison Jacksonville 2016-02-29
SHT: 63 of 459
REV: A

Date: 3/2/2016 Time: 8:40:49 AM User: gstudwell
R:\Projects\GIS_2013\140119_Spectra_Sabal\mxd\USACE\Jacksonville\2016 IFC Update\FigA-1 WSComparison Jacksonville 2016-02-29.mxd

Continued on Sheet 63

Continued on Sheet 63B

Legend

- MILE POSTS
- ENVIRONMENTAL SURVEY CORRIDOR
- STATES
- COUNTIES
- 2015-10-24 WORKSPACE (PREVIOUSLY REVIEWED), NOT WITHIN 2016 IFC WORKSPACE
- 2016 IFC WORKSPACE (NOT PREVIOUSLY REVIEWED)
- 2016 IFC WORKSPACE EQUAL TO 2015-10-24 WORKSPACE (PREVIOUSLY REVIEWED)

Base Map: Bing Maps, Microsoft; USGS

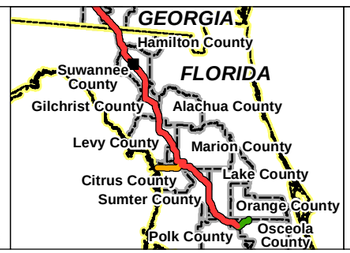

N W E S

0 100 200
Feet
Scale: 1 Inch = 200 Feet

NO.	REVISION - DESCRIPTION	BY	DATE	CHK'D	APP'D
A	ISSUED FOR PERMITTING	TRC	2/29/2016	GS	JL

Sabal Trail TRANSMISSION

SABAL TRAIL PROJECT
PROPOSED PIPELINE
FIGURE A-1
2016 ISSUED FOR CONSTRUCTION
WORKSPACE COMPARISON
JACKSONVILLE DISTRICT

DWG NO: FigA-1 WSComparison Jacksonville 2016-02-29 | SHT: 63A of 459 | REV: A

Date: 3/2/2016 Time: 8:41:35 AM User: gstudwell
R:\Projects\GIS_2013\140119_Spectra_Sabal\mxd\USACE\Jacksonville\2016 IFC Update\FigA-1 WSComparison Jacksonville 2016-02-29.mxd

Continued on Sheet 63A

Legend

- MILE POSTS
- ENVIRONMENTAL SURVEY CORRIDOR
- STATES
- COUNTIES
- 2015-10-24 WORKSPACE (PREVIOUSLY REVIEWED), NOT WITHIN 2016 IFC WORKSPACE
- 2016 IFC WORKSPACE (NOT PREVIOUSLY REVIEWED)
- 2016 IFC WORKSPACE EQUAL TO 2015-10-24 WORKSPACE (PREVIOUSLY REVIEWED)

Base Map: Bing Maps, Microsoft; USGS

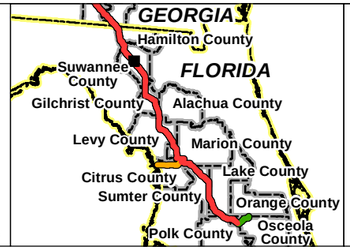

N W E S

0 100 200
Feet
Scale: 1 Inch = 200 Feet

NO.	REVISION - DESCRIPTION	BY	DATE	CHK'D	APP'D
A	ISSUED FOR PERMITTING	TRC	2/29/2016	GS	JL

Sabal Trail TRANSMISSION

SABAL TRAIL PROJECT
PROPOSED PIPELINE

FIGURE A-1
2016 ISSUED FOR CONSTRUCTION
WORKSPACE COMPARISON
JACKSONVILLE DISTRICT

DWG NO: FigA-1 WSComparison Jacksonville 2016-02-29
SHT: 63B of 459
REV: A

Date: 3/2/2016 Time: 8:42:24 AM User: gstudwell
R:\Projects\GIS_2013\140119_Spectra_Sabal\mxd\USACE\Jacksonville\2016 IFC Update\FigA-1 WSComparison Jacksonville 2016-02-29.mxd

Continued on Sheet 63

Continued on Sheet 65

Legend

- MILE POSTS
- PROPOSED 36" PIPELINE
- ENVIRONMENTAL SURVEY CORRIDOR
- STATES
- COUNTIES
- 2015-10-24 WORKSPACE (PREVIOUSLY REVIEWED), NOT WITHIN 2016 IFC WORKSPACE
- 2016 IFC WORKSPACE (NOT PREVIOUSLY REVIEWED)
- 2016 IFC WORKSPACE EQUAL TO 2015-10-24 WORKSPACE (PREVIOUSLY REVIEWED)

Base Map: Bing Maps, Microsoft; USGS

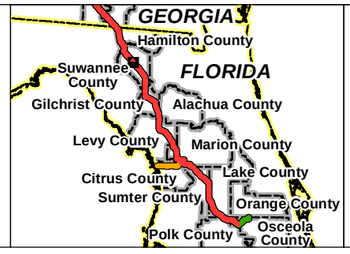

N E S W

0 100 200
Feet
Scale: 1 Inch = 200 Feet

NO.	REVISION - DESCRIPTION	BY	DATE	CHK'D	APP'D
A	ISSUED FOR PERMITTING	TRC	2/29/2016	GS	JL

Sabal Trail TRANSMISSION

SABAL TRAIL PROJECT
PROPOSED PIPELINE
FIGURE A-1
2016 ISSUED FOR CONSTRUCTION
WORKSPACE COMPARISON
JACKSONVILLE DISTRICT

DWG NO: FigA-1 WSComparison Jacksonville 2016-02-29
SHT: 64 of 459
REV: A

Date: 3/2/2016 Time: 8:43:15 AM User: gstudwell
R:\Projects\GIS_2013\140189_Spectra_Sabal\mxd\USACE\Jacksonville\2016 IFC Update\FigA-1 WSComparison Jacksonville 2016-02-29.mxd

Continued on Sheet 64

Continued on Sheet 66

Legend

- MILE POSTS
- PROPOSED 36" PIPELINE
- ENVIRONMENTAL SURVEY CORRIDOR
- STATES
- COUNTIES
- 2015-10-24 WORKSPACE (PREVIOUSLY REVIEWED), NOT WITHIN 2016 IFC WORKSPACE
- 2016 IFC WORKSPACE (NOT PREVIOUSLY REVIEWED)
- 2016 IFC WORKSPACE EQUAL TO 2015-10-24 WORKSPACE (PREVIOUSLY REVIEWED)

Base Map: Bing Maps, Microsoft; USGS

N W E S

0 100 200
Feet
Scale: 1 Inch = 200 Feet

NO.	REVISION - DESCRIPTION	BY	DATE	CHK'D	APP'D
A	ISSUED FOR PERMITTING	TRC	2/29/2016	GS	JL

Sabal Trail TRANSMISSION

SABAL TRAIL PROJECT
PROPOSED PIPELINE
FIGURE A-1
2016 ISSUED FOR CONSTRUCTION
WORKSPACE COMPARISON
JACKSONVILLE DISTRICT

DWG NO: FigA-1 WSComparison Jacksonville 2016-02-29 | SHT: 65 of 459 | REV: A

Date: 3/2/2016 Time: 8:44:07 AM User: gstudwell
R:\Projects\GIS_2013\140119_Spectra_Sabal\mxd\USACE\Jacksonville\2016 IFC Update\FigA-1 WSComparison Jacksonville 2016-02-29.mxd

Continued on Sheet 65

Continued on Sheet 67

Legend

- MILE POSTS
- PROPOSED 36" PIPELINE
- ENVIRONMENTAL SURVEY CORRIDOR
- STATES
- COUNTIES
- 2015-10-24 WORKSPACE (PREVIOUSLY REVIEWED), NOT WITHIN 2016 IFC WORKSPACE
- 2016 IFC WORKSPACE (NOT PREVIOUSLY REVIEWED)
- 2016 IFC WORKSPACE EQUAL TO 2015-10-24 WORKSPACE (PREVIOUSLY REVIEWED)

Base Map: Bing Maps, Microsoft; USGS

N E S W

0 100 200
Feet
Scale: 1 Inch = 200 Feet

NO.	REVISION - DESCRIPTION	BY	DATE	CHK'D	APP'D
A	ISSUED FOR PERMITTING	TRC	2/29/2016	GS	JL

Sabal Trail TRANSMISSION

SABAL TRAIL PROJECT
PROPOSED PIPELINE
FIGURE A-1
2016 ISSUED FOR CONSTRUCTION
WORKSPACE COMPARISON
JACKSONVILLE DISTRICT

DWG NO: FigA-1 WSComparison Jacksonville 2016-02-29 | SHT: 66 of 459 | REV: A

Date: 3/2/2016 Time: 8:45:00 AM User: gstudwell
R:\Projects\GIS_2013\14019_Spectra_SabalTrail\USACE\Jacksonville\2016 IFC Update\FigA-1 WSComparison Jacksonville 2016-02-29.mxd

Continued on Sheet 66

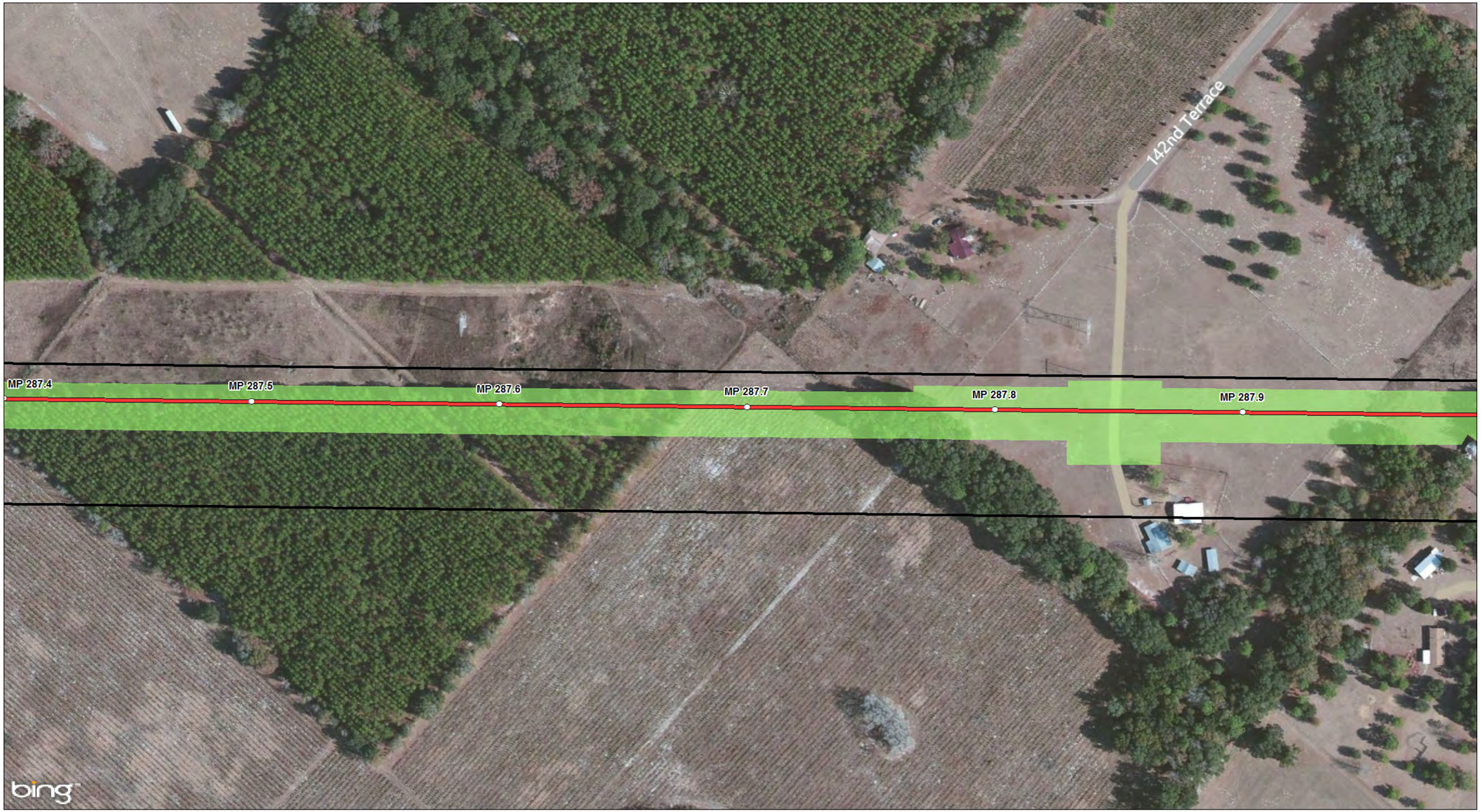

Continued on Sheet 68

Legend

- MILE POSTS
- PROPOSED 36" PIPELINE
- ENVIRONMENTAL SURVEY CORRIDOR
- STATES
- COUNTIES
- 2015-10-24 WORKSPACE (PREVIOUSLY REVIEWED), NOT WITHIN 2016 IFC WORKSPACE
- 2016 IFC WORKSPACE (NOT PREVIOUSLY REVIEWED)
- 2016 IFC WORKSPACE EQUAL TO 2015-10-24 WORKSPACE (PREVIOUSLY REVIEWED)

Base Map: Bing Maps, Microsoft; USGS

N E S W

0 100 200
Feet
Scale: 1 Inch = 200 Feet

NO.	REVISION - DESCRIPTION	BY	DATE	CHK'D	APP'D
A	ISSUED FOR PERMITTING	TRC	2/29/2016	GS	JL

Sabal Trail TRANSMISSION

SABAL TRAIL PROJECT
PROPOSED PIPELINE
FIGURE A-1
2016 ISSUED FOR CONSTRUCTION
WORKSPACE COMPARISON
JACKSONVILLE DISTRICT

DWG NO: FigA-1 WSComparison Jacksonville 2016-02-29 | SHT: 67 of 459 | REV: A

Date: 3/2/2016 Time: 8:45:53 AM User: gstudwell
R:\Projects\GIS_2013\140119_Spectra_Sabal\mxd\USACE\Jacksonville\2016 IFC Update\FigA-1 WSComparison Jacksonville 2016-02-29.mxd

Continued on Sheet 67

Continued on Sheet 69

Legend

- MILE POSTS
- PROPOSED 36" PIPELINE
- ENVIRONMENTAL SURVEY CORRIDOR
- STATES
- COUNTIES
- 2015-10-24 WORKSPACE (PREVIOUSLY REVIEWED), NOT WITHIN 2016 IFC WORKSPACE
- 2016 IFC WORKSPACE (NOT PREVIOUSLY REVIEWED)
- 2016 IFC WORKSPACE EQUAL TO 2015-10-24 WORKSPACE (PREVIOUSLY REVIEWED)

Base Map: Bing Maps, Microsoft; USGS

N E S W

0 100 200
Feet
Scale: 1 Inch = 200 Feet

NO.	REVISION - DESCRIPTION	BY	DATE	CHK'D	APP'D
A	ISSUED FOR PERMITTING	TRC	2/29/2016	GS	JL

Sabal Trail TRANSMISSION

SABAL TRAIL PROJECT
PROPOSED PIPELINE
FIGURE A-1
2016 ISSUED FOR CONSTRUCTION
WORKSPACE COMPARISON
JACKSONVILLE DISTRICT

DWG NO: FigA-1 WSComparison Jacksonville 2016-02-29 | SHT: 68 of 459 | REV: A

Date: 3/2/2016 Time: 8:46:44 AM User: gstudwell
R:\Projects\GIS_2013\14\0119_Spectra_Sabal\mxd\USACE\Jacksonville\2016 IFC Update\FigA-1 WSComparison Jacksonville 2016-02-29.mxd

Continued on Sheet 68

Continued on Sheet 70

Legend

- MILE POSTS
- PROPOSED 36" PIPELINE
- ENVIRONMENTAL SURVEY CORRIDOR
- STATES
- COUNTIES
- 2015-10-24 WORKSPACE (PREVIOUSLY REVIEWED), NOT WITHIN 2016 IFC WORKSPACE
- 2016 IFC WORKSPACE (NOT PREVIOUSLY REVIEWED)
- 2016 IFC WORKSPACE EQUAL TO 2015-10-24 WORKSPACE (PREVIOUSLY REVIEWED)

Base Map: Bing Maps, Microsoft; USGS

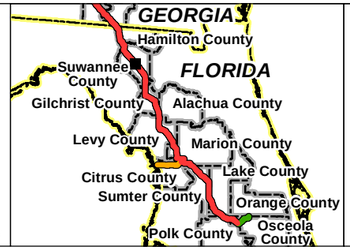

N E S W

0 100 200
Feet
Scale: 1 Inch = 200 Feet

NO.	REVISION - DESCRIPTION	BY	DATE	CHK'D	APP'D
A	ISSUED FOR PERMITTING	TRC	2/29/2016	GS	JL

Sabal Trail TRANSMISSION

SABAL TRAIL PROJECT
PROPOSED PIPELINE
FIGURE A-1
2016 ISSUED FOR CONSTRUCTION
WORKSPACE COMPARISON
JACKSONVILLE DISTRICT

DWG NO: FigA-1 WSComparison Jacksonville 2016-02-29
SHT: 69 of 459
REV: A

Date: 3/2/2016 Time: 8:47:37 AM User: gstudwell
R:\Projects\GIS_2013\14019_Spectra_Sabal\mxd\USACE\Jacksonville\2016 IFC Update\FigA-1 WSComparison Jacksonville 2016-02-29.mxd

Continued on Sheet 69

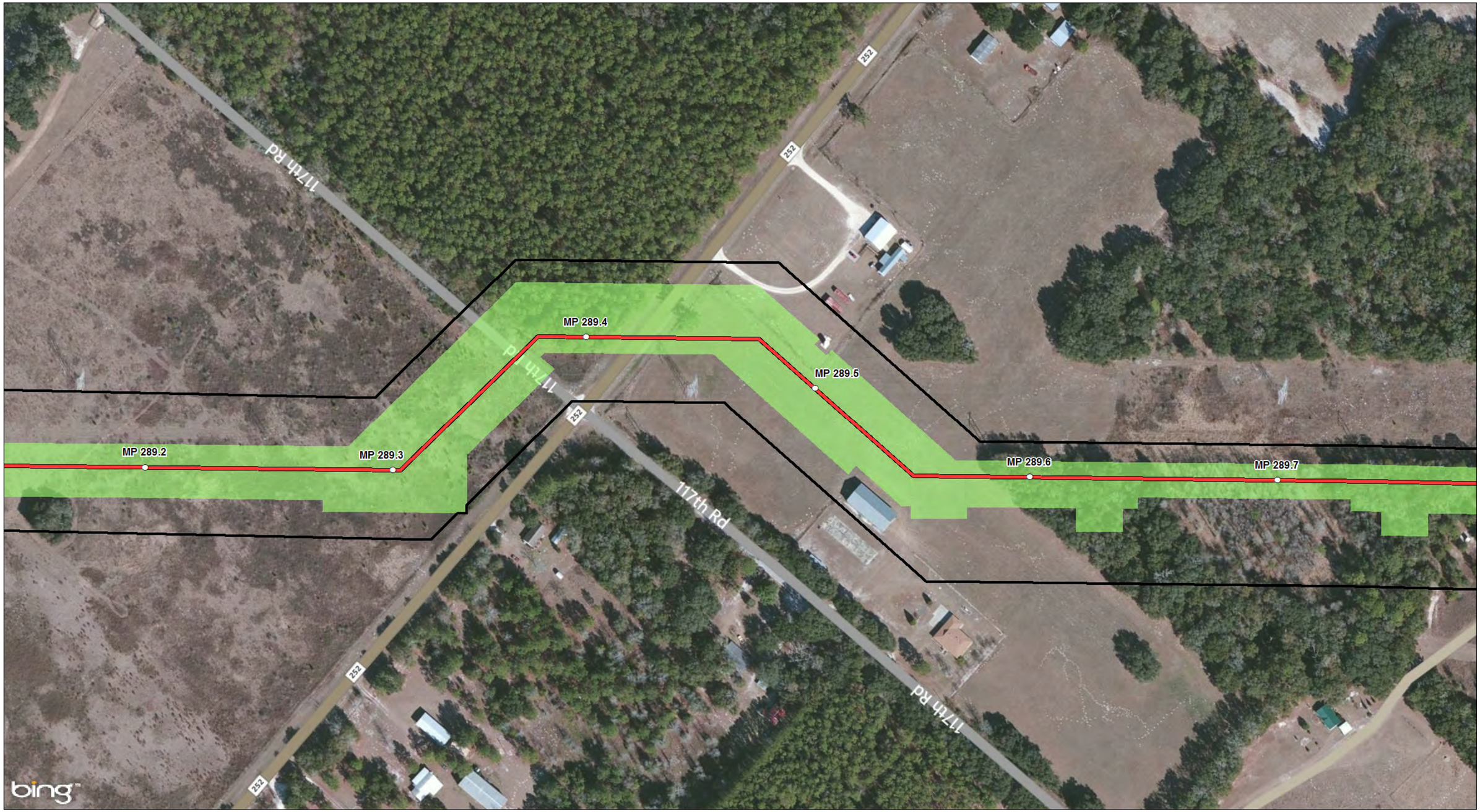

Continued on Sheet 71

Legend

- MILE POSTS
- PROPOSED 36" PIPELINE
- ENVIRONMENTAL SURVEY CORRIDOR
- STATES
- COUNTIES
- 2015-10-24 WORKSPACE (PREVIOUSLY REVIEWED), NOT WITHIN 2016 IFC WORKSPACE
- 2016 IFC WORKSPACE (NOT PREVIOUSLY REVIEWED)
- 2016 IFC WORKSPACE EQUAL TO 2015-10-24 WORKSPACE (PREVIOUSLY REVIEWED)

Base Map: Bing Maps, Microsoft; USGS

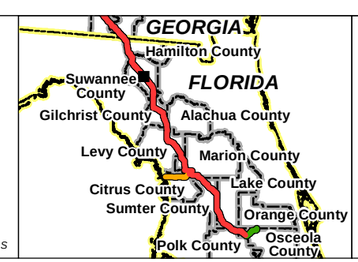

N W E S

0 100 200
Feet
Scale: 1 Inch = 200 Feet

NO.	REVISION - DESCRIPTION	BY	DATE	CHK'D	APP'D
A	ISSUED FOR PERMITTING	TRC	2/29/2016	GS	JL

Sabal Trail TRANSMISSION

SABAL TRAIL PROJECT
PROPOSED PIPELINE
FIGURE A-1
2016 ISSUED FOR CONSTRUCTION
WORKSPACE COMPARISON
JACKSONVILLE DISTRICT

DWG NO: FigA-1 WSComparison Jacksonville 2016-02-29
SHT: 70 of 459
REV: A

Date: 3/2/2016 Time: 8:49:22 AM User: gstudwell
R:\Projects\GIS_2013\140119_Spectra_Sabal\mxd\USACE\Jacksonville\2016 IFC Update\FigA-1 WSComparison Jacksonville 2016-02-29.mxd

Continued on Sheet 70

Continued on Sheet 72

Legend

- MILE POSTS
- PROPOSED 36" PIPELINE
- ENVIRONMENTAL SURVEY CORRIDOR
- STATES
- COUNTIES
- 2015-10-24 WORKSPACE (PREVIOUSLY REVIEWED), NOT WITHIN 2016 IFC WORKSPACE
- 2016 IFC WORKSPACE (NOT PREVIOUSLY REVIEWED)
- 2016 IFC WORKSPACE EQUAL TO 2015-10-24 WORKSPACE (PREVIOUSLY REVIEWED)

Base Map: Bing Maps, Microsoft; USGS

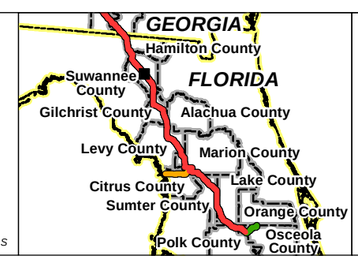

N W E S

0 100 200
Feet
Scale: 1 Inch = 200 Feet

NO.	REVISION - DESCRIPTION	BY	DATE	CHK'D	APP'D
A	ISSUED FOR PERMITTING	TRC	2/29/2016	GS	JL

Sabal Trail TRANSMISSION

SABAL TRAIL PROJECT
PROPOSED PIPELINE
FIGURE A-1
2016 ISSUED FOR CONSTRUCTION
WORKSPACE COMPARISON
JACKSONVILLE DISTRICT

DWG NO: FigA-1 WSComparison Jacksonville 2016-02-29 | SHT: 71 of 459 | REV: A

Date: 3/2/2016 Time: 8:50:14 AM User: gstudwell
R:\Projects\GIS_2013\14\0119_Spectra_Sabal\mxd\USACE\Jacksonville\2016 IFC Update\FigA-1 WSComparison Jacksonville 2016-02-29.mxd

Continued on Sheet 71

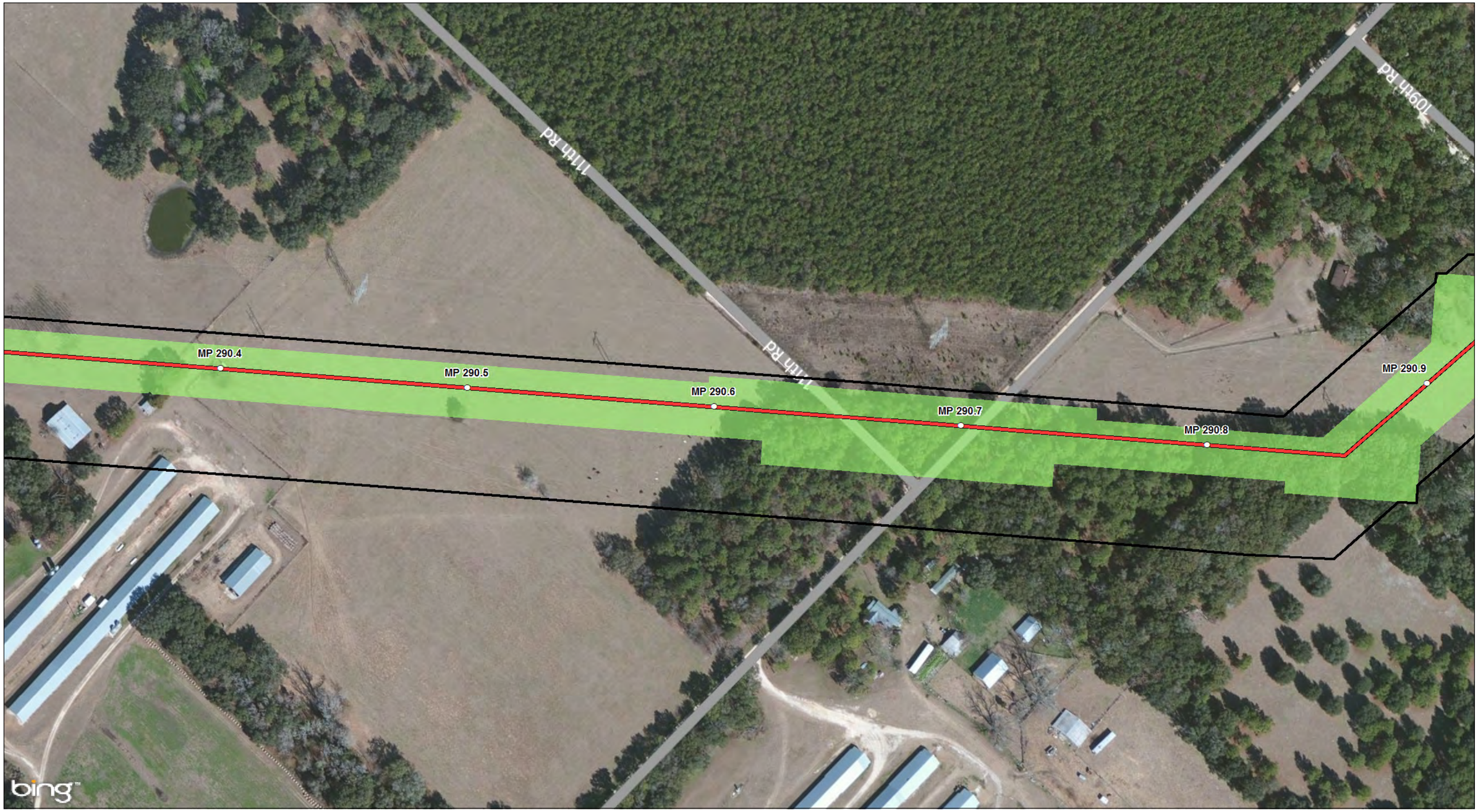

Continued on Sheet 73

Legend

- MILE POSTS
- PROPOSED 36" PIPELINE
- ENVIRONMENTAL SURVEY CORRIDOR
- STATES
- COUNTIES
- 2015-10-24 WORKSPACE (PREVIOUSLY REVIEWED), NOT WITHIN 2016 IFC WORKSPACE
- 2016 IFC WORKSPACE (NOT PREVIOUSLY REVIEWED)
- 2016 IFC WORKSPACE EQUAL TO 2015-10-24 WORKSPACE (PREVIOUSLY REVIEWED)

Base Map: Bing Maps, Microsoft; USGS

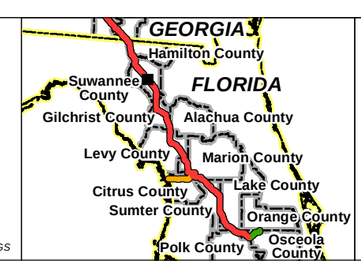

N E S W

0 100 200
Feet
Scale: 1 Inch = 200 Feet

NO.	REVISION - DESCRIPTION	BY	DATE	CHK'D	APP'D
A	ISSUED FOR PERMITTING	TRC	2/29/2016	GS	JL

Sabal Trail TRANSMISSION

SABAL TRAIL PROJECT
PROPOSED PIPELINE
FIGURE A-1
2016 ISSUED FOR CONSTRUCTION
WORKSPACE COMPARISON
JACKSONVILLE DISTRICT

DWG NO: FigA-1 WSComparison Jacksonville 2016-02-29 | SHT: 72 of 459 | REV: A

Date: 3/2/2016 Time: 8:51:05 AM User: gstudwell
R:\Projects\GIS_2013\140419_Spectra_Sabal\mxd\USACE\Jacksonville\2016 IFC Update\FigA-1 WSComparison Jacksonville 2016-02-29.mxd