Continued on Sheet 403

Legend

- MILE POSTS
- ENVIRONMENTAL SURVEY CORRIDOR
- STATES
- COUNTIES
- 2015-10-24 WORKSPACE (PREVIOUSLY REVIEWED), NOT WITHIN 2016 IFC WORKSPACE
- 2016 IFC WORKSPACE (NOT PREVIOUSLY REVIEWED)
- 2016 IFC WORKSPACE EQUAL TO 2015-10-24 WORKSPACE (PREVIOUSLY REVIEWED)

Base Map: Bing Maps, Microsoft; USGS

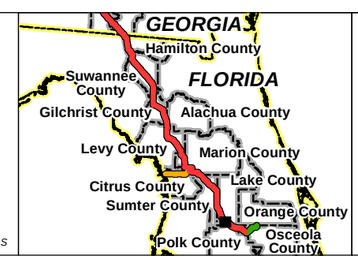

N E S W

0 100 200
Feet
Scale: 1 Inch = 200 Feet

NO.	REVISION - DESCRIPTION	BY	DATE	CHK'D	APP'D
A	ISSUED FOR PERMITTING	TRC	2/29/2016	GS	JL

Sabal Trail TRANSMISSION

SABAL TRAIL PROJECT
PROPOSED PIPELINE
FIGURE A-1
2016 ISSUED FOR CONSTRUCTION
WORKSPACE COMPARISON
JACKSONVILLE DISTRICT

DWG NO: FigA-1 WSComparison Jacksonville 2016-02-29 | SHT: 404 of 459 | REV: A

Date: 3/2/2016 Time: 7:45:02 AM User: gstudwell
R:\Projects\GIS_2013\140119_Spectra_Sabal\mxd\USACE\Jacksonville\2016 IFC Update\FigA-1 WSComparison Jacksonville 2016-02-29.mxd

Continued on Sheet 403

Continued on Sheet 406

Legend

- MILE POSTS
- PROPOSED 36" PIPELINE
- ENVIRONMENTAL SURVEY CORRIDOR
- STATES
- COUNTIES
- 2015-10-24 WORKSPACE (PREVIOUSLY REVIEWED), NOT WITHIN 2016 IFC WORKSPACE
- 2016 IFC WORKSPACE (NOT PREVIOUSLY REVIEWED)
- 2016 IFC WORKSPACE EQUAL TO 2015-10-24 WORKSPACE (PREVIOUSLY REVIEWED)

Base Map: Bing Maps, Microsoft; USGS

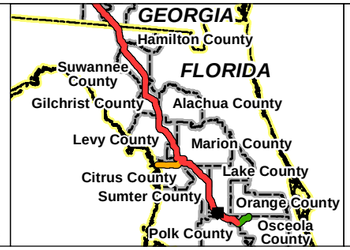

N W E S

0 100 200
Feet
Scale: 1 Inch = 200 Feet

NO.	REVISION - DESCRIPTION	BY	DATE	CHK'D	APP'D
A	ISSUED FOR PERMITTING	TRC	2/29/2016	GS	JL

Sabal Trail TRANSMISSION

SABAL TRAIL PROJECT
PROPOSED PIPELINE
FIGURE A-1
2016 ISSUED FOR CONSTRUCTION
WORKSPACE COMPARISON
JACKSONVILLE DISTRICT

DWG NO: FigA-1 WSComparison Jacksonville 2016-02-29 | SHT: 405 of 459 | REV: A

Date: 3/2/2016 Time: 7:46:49 AM User: gstudwell
R:\Projects\GIS_2013\140119_Spectra_Sabal\mxd\USACE\Jacksonville\2016 IFC Update\FigA-1 WSComparison Jacksonville 2016-02-29.mxd

Continued on Sheet 405

Continued on Sheet 407

Legend

- MILE POSTS
- PROPOSED 36" PIPELINE
- ENVIRONMENTAL SURVEY CORRIDOR
- STATES
- COUNTIES
- 2015-10-24 WORKSPACE (PREVIOUSLY REVIEWED), NOT WITHIN 2016 IFC WORKSPACE
- 2016 IFC WORKSPACE (NOT PREVIOUSLY REVIEWED)
- 2016 IFC WORKSPACE EQUAL TO 2015-10-24 WORKSPACE (PREVIOUSLY REVIEWED)

Base Map: Bing Maps, Microsoft; USGS

N E S W

0 100 200
Feet
Scale: 1 Inch = 200 Feet

NO.	REVISION - DESCRIPTION	BY	DATE	CHK'D	APP'D
A	ISSUED FOR PERMITTING	TRC	2/29/2016	GS	JL

Sabal Trail TRANSMISSION

SABAL TRAIL PROJECT
PROPOSED PIPELINE
FIGURE A-1
2016 ISSUED FOR CONSTRUCTION
WORKSPACE COMPARISON
JACKSONVILLE DISTRICT

DWG NO: FigA-1 WSComparison Jacksonville 2016-02-29
SHT: 406 of 459
REV: A

Date: 3/2/2016 Time: 7:46:40 AM User: gstudwell
R:\Projects\GIS_2013\14\019_Spectra_Sabal\mxd\USACE\Jacksonville\2016 IFC Update\FigA-1 WSComparison Jacksonville 2016-02-29.mxd

Continued on Sheet 406

Continued on Sheet 408

Legend

- MILE POSTS
- PROPOSED 36" PIPELINE
- ENVIRONMENTAL SURVEY CORRIDOR
- STATES
- COUNTIES
- 2015-10-24 WORKSPACE (PREVIOUSLY REVIEWED), NOT WITHIN 2016 IFC WORKSPACE
- 2016 IFC WORKSPACE (NOT PREVIOUSLY REVIEWED)
- 2016 IFC WORKSPACE EQUAL TO 2015-10-24 WORKSPACE (PREVIOUSLY REVIEWED)

Base Map: Bing Maps, Microsoft; USGS

N W E S

0 100 200
Feet
Scale: 1 Inch = 200 Feet

NO.	REVISION - DESCRIPTION	BY	DATE	CHK'D	APP'D
A	ISSUED FOR PERMITTING	TRC	2/29/2016	GS	JL

Sabal Trail TRANSMISSION

SABAL TRAIL PROJECT
PROPOSED PIPELINE
FIGURE A-1
2016 ISSUED FOR CONSTRUCTION
WORKSPACE COMPARISON
JACKSONVILLE DISTRICT

DWG NO: FigA-1 WSComparison Jacksonville 2016-02-29
SHT: 407 of 459
REV: A

Date: 3/2/2016 Time: 7:47:32 AM User: gstudwell
R:\Projects\GIS_2013\14\0139_Spectra_Sabal\mxd\USACE\Jacksonville\2016 IFC Update\FigA-1 WSComparison Jacksonville 2016-02-29.mxd

Continued on Sheet 407

Continued on Sheet 409

Legend

- MILE POSTS
- PROPOSED 36" PIPELINE
- ENVIRONMENTAL SURVEY CORRIDOR
- STATES
- COUNTIES
- 2015-10-24 WORKSPACE (PREVIOUSLY REVIEWED), NOT WITHIN 2016 IFC WORKSPACE
- 2016 IFC WORKSPACE (NOT PREVIOUSLY REVIEWED)
- 2016 IFC WORKSPACE EQUAL TO 2015-10-24 WORKSPACE (PREVIOUSLY REVIEWED)

Base Map: Bing Maps, Microsoft; USGS

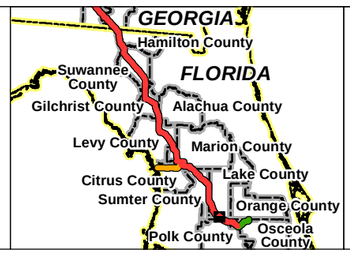

N E S W

0 100 200
Feet
Scale: 1 Inch = 200 Feet

NO.	REVISION - DESCRIPTION	BY	DATE	CHK'D	APP'D
A	ISSUED FOR PERMITTING	TRC	2/29/2016	GS	JL

Sabal Trail TRANSMISSION

SABAL TRAIL PROJECT
PROPOSED PIPELINE
FIGURE A-1
2016 ISSUED FOR CONSTRUCTION
WORKSPACE COMPARISON
JACKSONVILLE DISTRICT

DWG NO: FigA-1 WSComparison Jacksonville 2016-02-29 | SHT: 408 of 459 | REV: A

Date: 3/2/2016 Time: 7:48:24 AM User: gstudwell
R:\Projects\GIS_2013\140119_Spectra_Sabal\mxd\USACE\Jacksonville\2016 IFC Update\FigA-1 WSComparison Jacksonville 2016-02-29.mxd

Continued on Sheet 408

Continued on Sheet 410

Legend

- MILE POSTS
- PROPOSED 36" PIPELINE
- ENVIRONMENTAL SURVEY CORRIDOR
- STATES
- COUNTIES
- 2015-10-24 WORKSPACE (PREVIOUSLY REVIEWED), NOT WITHIN 2016 IFC WORKSPACE
- 2016 IFC WORKSPACE (NOT PREVIOUSLY REVIEWED)
- 2016 IFC WORKSPACE EQUAL TO 2015-10-24 WORKSPACE (PREVIOUSLY REVIEWED)

Base Map: Bing Maps, Microsoft; USGS

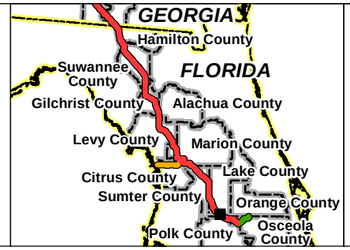

N W E S

0 100 200
Feet
Scale: 1 Inch = 200 Feet

NO.	REVISION - DESCRIPTION	BY	DATE	CHK'D	APP'D
A	ISSUED FOR PERMITTING	TRC	2/29/2016	GS	JL

Sabal Trail TRANSMISSION

SABAL TRAIL PROJECT
PROPOSED PIPELINE

FIGURE A-1
2016 ISSUED FOR CONSTRUCTION
WORKSPACE COMPARISON
JACKSONVILLE DISTRICT

DWG NO: FigA-1 WSComparison Jacksonville 2016-02-29 | SHT: 409 of 459 | REV: A

Date: 3/2/2016 Time: 7:49:11 AM User: gstudwell
R:\Projects\GIS_2013\140\19_Spectra_Sabal\mxd\USACE\Jacksonville\2016 IFC Update\FigA-1 WSComparison Jacksonville 2016-02-29.mxd

Continued on Sheet 411

Continued on Sheet 409

Legend

- MILE POSTS
- PROPOSED 36" PIPELINE
- ENVIRONMENTAL SURVEY CORRIDOR
- STATES
- COUNTIES
- 2015-10-24 WORKSPACE (PREVIOUSLY REVIEWED), NOT WITHIN 2016 IFC WORKSPACE
- 2016 IFC WORKSPACE (NOT PREVIOUSLY REVIEWED)
- 2016 IFC WORKSPACE EQUAL TO 2015-10-24 WORKSPACE (PREVIOUSLY REVIEWED)

Base Map: Bing Maps, Microsoft; USGS

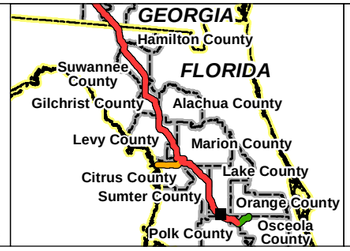

N E S W

0 100 200
Feet
Scale: 1 Inch = 200 Feet

NO.	REVISION - DESCRIPTION	BY	DATE	CHK'D	APP'D
A	ISSUED FOR PERMITTING	TRC	2/29/2016	GS	JL

Sabal Trail TRANSMISSION

SABAL TRAIL PROJECT
PROPOSED PIPELINE

FIGURE A-1
2016 ISSUED FOR CONSTRUCTION
WORKSPACE COMPARISON
JACKSONVILLE DISTRICT

DWG NO: FigA-1 WSComparison Jacksonville 2016-02-29
SHT: 410 of 459
REV: A

Date: 3/2/2016 Time: 7:50:53 AM User: gstudwell
R:\Projects\GIS_2013\140119_Spectra_Sabal\mxd\USACE\Jacksonville\2016 IFC Update\FigA-1 WSComparison Jacksonville 2016-02-29.mxd

Continued on Sheet 410

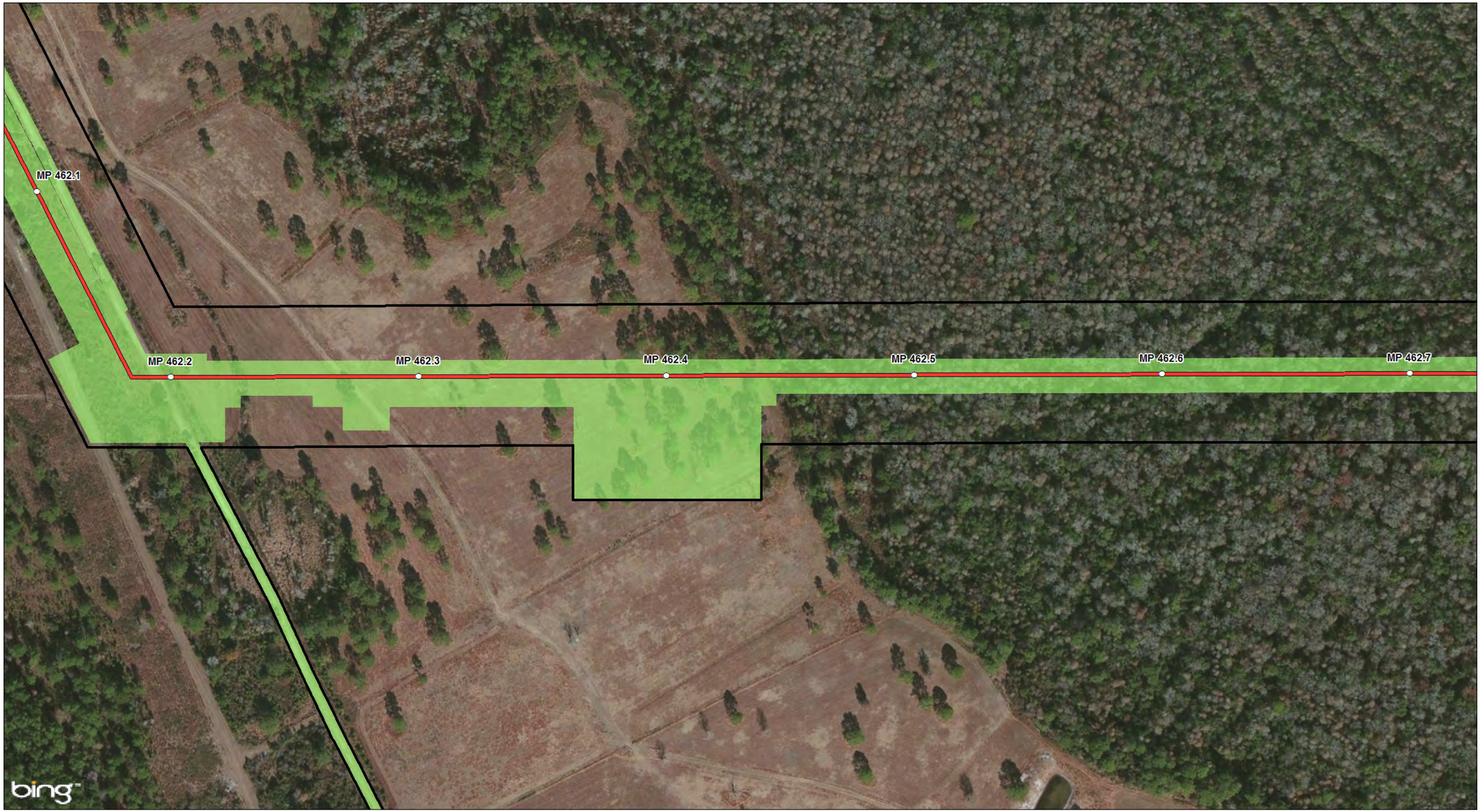

Continued on Sheet 413

Continued on Sheet 412

Legend

- MILE POSTS
- PROPOSED 36" PIPELINE
- ENVIRONMENTAL SURVEY CORRIDOR
- STATES
- COUNTIES
- 2015-10-24 WORKSPACE (PREVIOUSLY REVIEWED), NOT WITHIN 2016 IFC WORKSPACE
- 2016 IFC WORKSPACE (NOT PREVIOUSLY REVIEWED)
- 2016 IFC WORKSPACE EQUAL TO 2015-10-24 WORKSPACE (PREVIOUSLY REVIEWED)

Base Map: Bing Maps, Microsoft; USGS

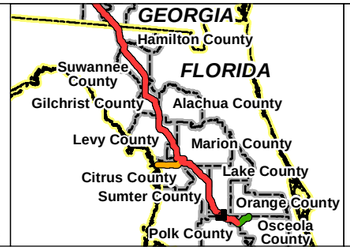

N E S W

0 100 200
Feet
Scale: 1 Inch = 200 Feet

NO.	REVISION - DESCRIPTION	BY	DATE	CHK'D	APP'D
A	ISSUED FOR PERMITTING	TRC	2/29/2016	GS	JL

Sabal Trail TRANSMISSION

SABAL TRAIL PROJECT
PROPOSED PIPELINE
FIGURE A-1
2016 ISSUED FOR CONSTRUCTION
WORKSPACE COMPARISON
JACKSONVILLE DISTRICT

DWG NO: FigA-1 WSComparison Jacksonville 2016-02-29
SHT: 411 of 459
REV: A

Date: 3/2/2016 Time: 7:51:46 AM User: gstudwell
R:\Projects\GIS_2013\140\19_Spectra_Sabal\mxd\USACE\Jacksonville\2016 IFC Update\FigA-1 WSComparison Jacksonville 2016-02-29.mxd

Continued on Sheet 411

Continued on Sheet 413

Legend

- MILE POSTS
- ENVIRONMENTAL SURVEY CORRIDOR
- STATES
- COUNTIES
- 2015-10-24 WORKSPACE (PREVIOUSLY REVIEWED), NOT WITHIN 2016 IFC WORKSPACE
- 2016 IFC WORKSPACE (NOT PREVIOUSLY REVIEWED)
- 2016 IFC WORKSPACE EQUAL TO 2015-10-24 WORKSPACE (PREVIOUSLY REVIEWED)

Base Map: Bing Maps, Microsoft; USGS

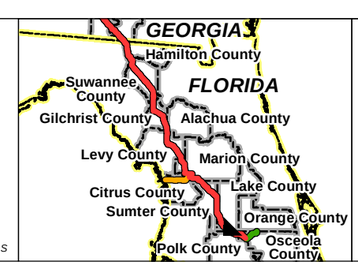

N E S W

0 100 200
Feet
Scale: 1 Inch = 200 Feet

NO.	REVISION - DESCRIPTION	BY	DATE	CHK'D	APP'D
A	ISSUED FOR PERMITTING	TRC	2/29/2016	GS	JL

Sabal Trail TRANSMISSION

SABAL TRAIL PROJECT
PROPOSED PIPELINE

FIGURE A-1
2016 ISSUED FOR CONSTRUCTION
WORKSPACE COMPARISON
JACKSONVILLE DISTRICT

DWG NO: FigA-1 WSComparison Jacksonville 2016-02-29
SHT: 412 of 459
REV: A

Date: 3/2/2016 Time: 7:52:34 AM User: gstudwell
R:\Projects\GIS_2013\140119_Spectra_Sabal\mxd\USACE\Jacksonville\2016 IFC Update\FigA-1 WSComparison Jacksonville 2016-02-29.mxd

Continued on Sheet 411

Continued on Sheet 414

Continued on Sheet 412

Legend

- MILE POSTS
- PROPOSED 36" PIPELINE
- ENVIRONMENTAL SURVEY CORRIDOR
- STATES
- COUNTIES
- 2015-10-24 WORKSPACE (PREVIOUSLY REVIEWED), NOT WITHIN 2016 IFC WORKSPACE
- 2016 IFC WORKSPACE (NOT PREVIOUSLY REVIEWED)
- 2016 IFC WORKSPACE EQUAL TO 2015-10-24 WORKSPACE (PREVIOUSLY REVIEWED)

Base Map: Bing Maps, Microsoft; USGS

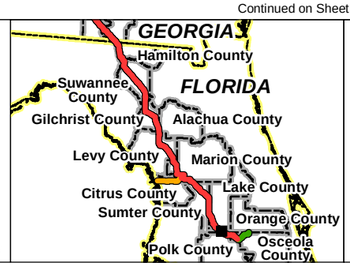

N E S W

0 100 200
Feet
Scale: 1 Inch = 200 Feet

NO.	REVISION - DESCRIPTION	BY	DATE	CHK'D	APP'D
A	ISSUED FOR PERMITTING	TRC	2/29/2016	GS	JL

Sabal Trail TRANSMISSION

SABAL TRAIL PROJECT
PROPOSED PIPELINE
FIGURE A-1
2016 ISSUED FOR CONSTRUCTION
WORKSPACE COMPARISON
JACKSONVILLE DISTRICT

DWG NO: FigA-1 WSComparison Jacksonville 2016-02-29
SHT: 413 of 459
REV: A

Date: 3/2/2016 Time: 7:53:23 AM User: gstudwell
R:\Projects\GIS_2013\140119_Spectra_Sabal\mxd\USACE\Jacksonville\2016 IFC Update\FigA-1 WSComparison Jacksonville 2016-02-29.mxd

Continued on Sheet 413

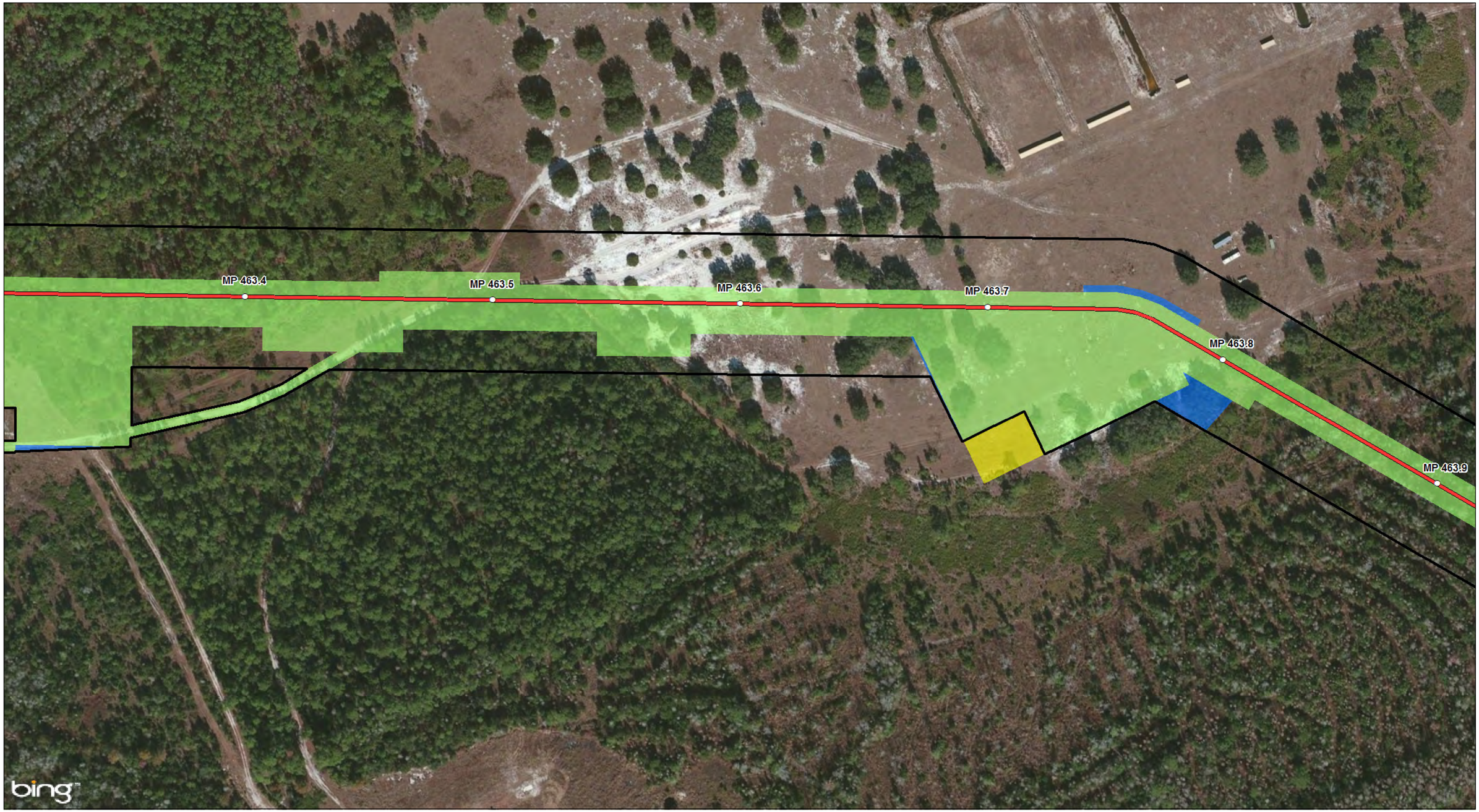

Continued on Sheet 415

Legend

- MILE POSTS
- PROPOSED 36" PIPELINE
- ENVIRONMENTAL SURVEY CORRIDOR
- STATES
- COUNTIES
- 2015-10-24 WORKSPACE (PREVIOUSLY REVIEWED), NOT WITHIN 2016 IFC WORKSPACE
- 2016 IFC WORKSPACE (NOT PREVIOUSLY REVIEWED)
- 2016 IFC WORKSPACE EQUAL TO 2015-10-24 WORKSPACE (PREVIOUSLY REVIEWED)

Base Map: Bing Maps, Microsoft; USGS

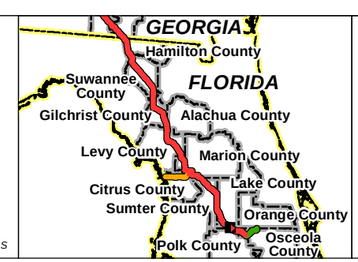

N E S W

0 100 200
Feet
Scale: 1 Inch = 200 Feet

NO.	REVISION - DESCRIPTION	BY	DATE	CHK'D	APP'D
A	ISSUED FOR PERMITTING	TRC	2/29/2016	GS	JL

Sabal Trail TRANSMISSION

SABAL TRAIL PROJECT
PROPOSED PIPELINE
FIGURE A-1
2016 ISSUED FOR CONSTRUCTION
WORKSPACE COMPARISON
JACKSONVILLE DISTRICT

DWG NO: FigA-1 WSComparison Jacksonville 2016-02-29
SHT: 414 of 459
REV: A

Date: 3/2/2016 Time: 7:54:14 AM User: gstudwell
R:\Projects\GIS_2013\14019_Spectra_Sabal\mxd\USACE\Jacksonville\2016 IFC Update\FigA-1 WSComparison Jacksonville 2016-02-29.mxd

Continued on Sheet 414



Continued on Sheet 416

Legend

- MILE POSTS
- PROPOSED 36" PIPELINE
- ENVIRONMENTAL SURVEY CORRIDOR
- STATES
- COUNTIES
- 2015-10-24 WORKSPACE (PREVIOUSLY REVIEWED), NOT WITHIN 2016 IFC WORKSPACE
- 2016 IFC WORKSPACE (NOT PREVIOUSLY REVIEWED)
- 2016 IFC WORKSPACE EQUAL TO 2015-10-24 WORKSPACE (PREVIOUSLY REVIEWED)

Base Map: Bing Maps, Microsoft; USGS

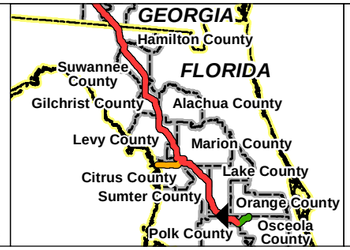

N W E S

0 100 200
Feet
Scale: 1 Inch = 200 Feet

NO.	REVISION - DESCRIPTION	BY	DATE	CHK'D	APP'D
A	ISSUED FOR PERMITTING	TRC	2/29/2016	GS	JL

Sabal Trail TRANSMISSION

SABAL TRAIL PROJECT
PROPOSED PIPELINE
FIGURE A-1
2016 ISSUED FOR CONSTRUCTION
WORKSPACE COMPARISON
JACKSONVILLE DISTRICT

DWG NO: FigA-1 WSComparison Jacksonville 2016-02-29 | SHT: 415 of 459 | REV: A

Date: 3/2/2016 Time: 7:55:06 AM User: gstudwell
R:\Projects\GIS_2013\14019_Spectra_Sabal\mxd\USACE\Jacksonville\2016 IFC Update\FigA-1 WSComparison Jacksonville 2016-02-29.mxd

Continued on Sheet 415

Continued on Sheet 417

Legend

- MILE POSTS
- PROPOSED 36" PIPELINE
- ENVIRONMENTAL SURVEY CORRIDOR
- STATES
- COUNTIES
- 2015-10-24 WORKSPACE (PREVIOUSLY REVIEWED), NOT WITHIN 2016 IFC WORKSPACE
- 2016 IFC WORKSPACE (NOT PREVIOUSLY REVIEWED)
- 2016 IFC WORKSPACE EQUAL TO 2015-10-24 WORKSPACE (PREVIOUSLY REVIEWED)

Base Map: Bing Maps, Microsoft; USGS

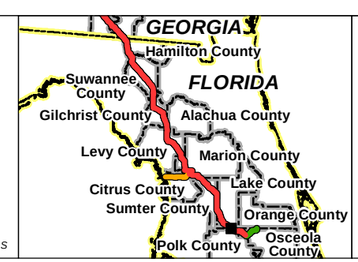

N W E S

0 100 200
Feet
Scale: 1 Inch = 200 Feet

NO.	REVISION - DESCRIPTION	BY	DATE	CHK'D	APP'D
A	ISSUED FOR PERMITTING	TRC	2/29/2016	GS	JL

Sabal Trail TRANSMISSION

SABAL TRAIL PROJECT
PROPOSED PIPELINE
FIGURE A-1
2016 ISSUED FOR CONSTRUCTION
WORKSPACE COMPARISON
JACKSONVILLE DISTRICT

DWG NO: FigA-1 WSComparison Jacksonville 2016-02-29 | SHT: 416 of 459 | REV: A

Date: 3/2/2016 Time: 7:55:56 AM User: gaudwell
R:\Projects\GIS_2013\14019_Spectra_Sabal\mxd\USACE\Jacksonville\2016 IFC Update\FigA-1 WSComparison Jacksonville 2016-02-29.mxd

Continued on Sheet 416

Continued on Sheet 418

Legend

- MILE POSTS
- PROPOSED 36" PIPELINE
- ENVIRONMENTAL SURVEY CORRIDOR
- STATES
- COUNTIES
- 2015-10-24 WORKSPACE (PREVIOUSLY REVIEWED), NOT WITHIN 2016 IFC WORKSPACE
- 2016 IFC WORKSPACE (NOT PREVIOUSLY REVIEWED)
- 2016 IFC WORKSPACE EQUAL TO 2015-10-24 WORKSPACE (PREVIOUSLY REVIEWED)

Base Map: Bing Maps, Microsoft; USGS

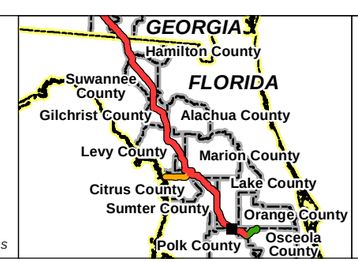

N E S W

0 100 200
Feet
Scale: 1 Inch = 200 Feet

NO.	REVISION - DESCRIPTION	BY	DATE	CHK'D	APP'D
A	ISSUED FOR PERMITTING	TRC	2/29/2016	GS	JL

Sabal Trail TRANSMISSION

SABAL TRAIL PROJECT
PROPOSED PIPELINE
FIGURE A-1
2016 ISSUED FOR CONSTRUCTION
WORKSPACE COMPARISON
JACKSONVILLE DISTRICT

DWG NO: FigA-1 WSComparison Jacksonville 2016-02-29
SHT: 417 of 459
REV: A

Date: 3/2/2016 Time: 7:56:40 AM User: gstudwell
R:\Projects\GIS_2013\14019_Spectra_Sabal\mxd\USACE\Jacksonville\2016 IFC Update\FigA-1 WSComparison Jacksonville 2016-02-29.mxd



Continued on Sheet 417

Continued on Sheet 419

Legend

- MILE POSTS
- PROPOSED 36" PIPELINE
- ENVIRONMENTAL SURVEY CORRIDOR
- STATES
- COUNTIES
- 2015-10-24 WORKSPACE (PREVIOUSLY REVIEWED), NOT WITHIN 2016 IFC WORKSPACE
- 2016 IFC WORKSPACE (NOT PREVIOUSLY REVIEWED)
- 2016 IFC WORKSPACE EQUAL TO 2015-10-24 WORKSPACE (PREVIOUSLY REVIEWED)

Base Map: Bing Maps, Microsoft; USGS

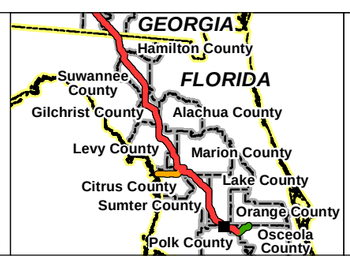

N E S W

0 100 200
Feet

Scale: 1 Inch = 200 Feet

NO.	REVISION - DESCRIPTION	BY	DATE	CHK'D	APP'D
A	ISSUED FOR PERMITTING	TRC	2/29/2016	GS	JL

Sabal Trail TRANSMISSION

SABAL TRAIL PROJECT
PROPOSED PIPELINE

FIGURE A-1
2016 ISSUED FOR CONSTRUCTION
WORKSPACE COMPARISON
JACKSONVILLE DISTRICT

DWG NO: FigA-1 WSComparison Jacksonville 2016-02-29 | SHT: 418 of 459 | REV: A

Date: 3/2/2016 Time: 7:57:25 AM User: gstudwell
R:\Projects\GIS_2013\140119_Spectra_Sabal\mxd\USACE\Jacksonville\2016 IFC Update\FigA-1 WSComparison Jacksonville 2016-02-29.mxd

Continued on Sheet 418

Continued on Sheet 420

Legend

- MILE POSTS
- PROPOSED 36" PIPELINE
- ENVIRONMENTAL SURVEY CORRIDOR
- STATES
- COUNTIES
- 2015-10-24 WORKSPACE (PREVIOUSLY REVIEWED), NOT WITHIN 2016 IFC WORKSPACE
- 2016 IFC WORKSPACE (NOT PREVIOUSLY REVIEWED)
- 2016 IFC WORKSPACE EQUAL TO 2015-10-24 WORKSPACE (PREVIOUSLY REVIEWED)

Base Map: Bing Maps, Microsoft; USGS

N
W E
S

0 100 200
Feet
Scale: 1 Inch = 200 Feet

NO.	REVISION - DESCRIPTION	BY	DATE	CHK'D	APP'D
A	ISSUED FOR PERMITTING	TRC	2/29/2016	GS	JL

Sabal Trail TRANSMISSION

SABAL TRAIL PROJECT
PROPOSED PIPELINE
FIGURE A-1
2016 ISSUED FOR CONSTRUCTION
WORKSPACE COMPARISON
JACKSONVILLE DISTRICT

DWG NO: FigA-1 WSComparison Jacksonville 2016-02-29
SHT: 419 of 459
REV: A

Date: 3/2/2016 Time: 7:58:09 AM User: gstudwell
R:\Projects\GIS_2013\14\0119_Spectra_Sabal\mxd\USACE\Jacksonville\2016 IFC Update\FigA-1 WSComparison Jacksonville 2016-02-29.mxd

Continued on Sheet 419

Continued on Sheet 421

Legend

- MILE POSTS
- PROPOSED 36" PIPELINE
- ENVIRONMENTAL SURVEY CORRIDOR
- STATES
- COUNTIES
- 2015-10-24 WORKSPACE (PREVIOUSLY REVIEWED), NOT WITHIN 2016 IFC WORKSPACE
- 2016 IFC WORKSPACE (NOT PREVIOUSLY REVIEWED)
- 2016 IFC WORKSPACE EQUAL TO 2015-10-24 WORKSPACE (PREVIOUSLY REVIEWED)

Base Map: Bing Maps, Microsoft; USGS

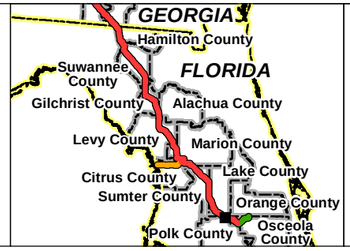

N W E S

0 100 200
Feet
Scale: 1 Inch = 200 Feet

NO.	REVISION - DESCRIPTION	BY	DATE	CHK'D	APP'D
A	ISSUED FOR PERMITTING	TRC	2/29/2016	GS	JL

Sabal Trail TRANSMISSION

SABAL TRAIL PROJECT
PROPOSED PIPELINE
FIGURE A-1
2016 ISSUED FOR CONSTRUCTION
WORKSPACE COMPARISON
JACKSONVILLE DISTRICT

DWG NO: FigA-1 WSComparison Jacksonville 2016-02-29 | SHT: 420 of 459 | REV: A

Date: 3/2/2016 Time: 7:59:46 AM User: gstudwell
R:\Projects\GIS_2013\140119_Spectra_Sabal\mxd\USACE\Jacksonville\2016 IFC Update\FigA-1 WSComparison Jacksonville 2016-02-29.mxd

Continued on Sheet 420

Continued on Sheet 422

Continued on Sheet 423

Legend

- MILE POSTS
- PROPOSED 36" PIPELINE
- ENVIRONMENTAL SURVEY CORRIDOR
- STATES
- COUNTIES
- 2015-10-24 WORKSPACE (PREVIOUSLY REVIEWED), NOT WITHIN 2016 IFC WORKSPACE
- 2016 IFC WORKSPACE (NOT PREVIOUSLY REVIEWED)
- 2016 IFC WORKSPACE EQUAL TO 2015-10-24 WORKSPACE (PREVIOUSLY REVIEWED)

Base Map: Bing Maps, Microsoft; USGS

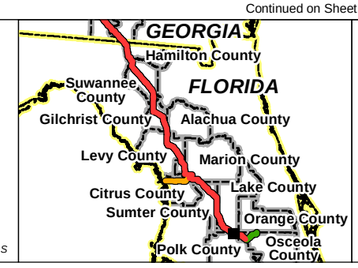

N W E S

0 100 200
Feet
Scale: 1 Inch = 200 Feet

NO.	REVISION - DESCRIPTION	BY	DATE	CHK'D	APP'D
A	ISSUED FOR PERMITTING	TRC	2/29/2016	GS	JL

Sabal Trail TRANSMISSION

SABAL TRAIL PROJECT
PROPOSED PIPELINE

FIGURE A-1
2016 ISSUED FOR CONSTRUCTION
WORKSPACE COMPARISON
JACKSONVILLE DISTRICT

DWG NO: FigA-1 WSComparison Jacksonville 2016-02-29
SHT: 421 of 459
REV: A

Date: 3/2/2016 Time: 8:00:27 AM User: gstudwell
R:\Projects\GIS_2013\140119_Spectra_Sabal\mxd\USACE\Jacksonville\2016 IFC Update\FigA-1 WSComparison Jacksonville 2016-02-29.mxd

Continued on Sheet 423

Continued on Sheet 421

Legend

- MILE POSTS
- PROPOSED 36" PIPELINE
- ENVIRONMENTAL SURVEY CORRIDOR
- STATES
- COUNTIES
- 2015-10-24 WORKSPACE (PREVIOUSLY REVIEWED), NOT WITHIN 2016 IFC WORKSPACE
- 2016 IFC WORKSPACE (NOT PREVIOUSLY REVIEWED)
- 2016 IFC WORKSPACE EQUAL TO 2015-10-24 WORKSPACE (PREVIOUSLY REVIEWED)

Base Map: Bing Maps, Microsoft; USGS

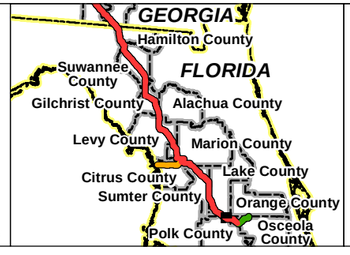

N E S W

0 100 200
Feet
Scale: 1 Inch = 200 Feet

NO.	REVISION - DESCRIPTION	BY	DATE	CHK'D	APP'D
A	ISSUED FOR PERMITTING	TRC	2/29/2016	GS	JL

Sabal Trail TRANSMISSION

SABAL TRAIL PROJECT
PROPOSED PIPELINE
FIGURE A-1
2016 ISSUED FOR CONSTRUCTION
WORKSPACE COMPARISON
JACKSONVILLE DISTRICT

DWG NO: FigA-1 WSComparison Jacksonville 2016-02-29 | SHT: 422 of 459 | REV: A

Date: 3/2/2016 Time: 8:01:10 AM User: gstudwell
R:\Projects\GIS_2013\140119_Spectra_Sabal\mxd\USACE\Jacksonville\2016 IFC Update\FigA-1 WSComparison Jacksonville 2016-02-29.mxd

Continued on Sheet 422

Continued on Sheet 424

Legend

- MILE POSTS
- PROPOSED 36" PIPELINE
- ENVIRONMENTAL SURVEY CORRIDOR
- STATES
- COUNTIES
- 2015-10-24 WORKSPACE (PREVIOUSLY REVIEWED), NOT WITHIN 2016 IFC WORKSPACE
- 2016 IFC WORKSPACE (NOT PREVIOUSLY REVIEWED)
- 2016 IFC WORKSPACE EQUAL TO 2015-10-24 WORKSPACE (PREVIOUSLY REVIEWED)

Base Map: Bing Maps, Microsoft; USGS

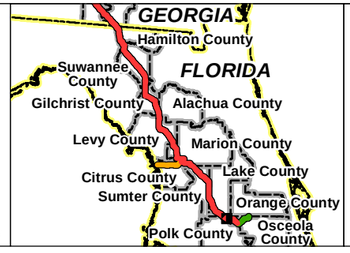

N E S W

0 100 200
Feet
Scale: 1 Inch = 200 Feet

NO.	REVISION - DESCRIPTION	BY	DATE	CHK'D	APP'D
A	ISSUED FOR PERMITTING	TRC	2/29/2016	GS	JL

Sabal Trail TRANSMISSION

SABAL TRAIL PROJECT
PROPOSED PIPELINE
FIGURE A-1
2016 ISSUED FOR CONSTRUCTION
WORKSPACE COMPARISON
JACKSONVILLE DISTRICT

DWG NO: FigA-1 WSComparison Jacksonville 2016-02-29
SHT: 423 of 459
REV: A

Date: 3/2/2016 Time: 8:01:55 AM User: gsaudwell
R:\Projects\GIS_2013\14\019_Spectra_Sabal\mxd\USACE\Jacksonville\2016 IFC Update\FigA-1 WSComparison Jacksonville 2016-02-29.mxd

Continued on Sheet 423

Continued on Sheet 425

Legend

- MILE POSTS
- PROPOSED 36" PIPELINE
- ENVIRONMENTAL SURVEY CORRIDOR
- STATES
- COUNTIES
- 2015-10-24 WORKSPACE (PREVIOUSLY REVIEWED), NOT WITHIN 2016 IFC WORKSPACE
- 2016 IFC WORKSPACE (NOT PREVIOUSLY REVIEWED)
- 2016 IFC WORKSPACE EQUAL TO 2015-10-24 WORKSPACE (PREVIOUSLY REVIEWED)

Base Map: Bing Maps, Microsoft; USGS

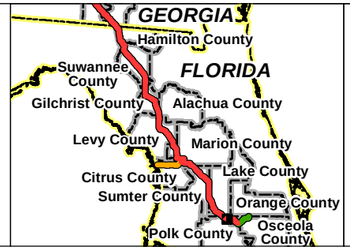

N E S W

0 100 200
Feet
Scale: 1 Inch = 200 Feet

NO.	REVISION - DESCRIPTION	BY	DATE	CHK'D	APP'D
A	ISSUED FOR PERMITTING	TRC	2/29/2016	GS	JL

Sabal Trail TRANSMISSION

SABAL TRAIL PROJECT
PROPOSED PIPELINE
FIGURE A-1
2016 ISSUED FOR CONSTRUCTION
WORKSPACE COMPARISON
JACKSONVILLE DISTRICT

DWG NO: FigA-1 WSComparison Jacksonville 2016-02-29
SHT: 424 of 459
REV: A

Date: 3/2/2016 Time: 8:02:43 AM User: gstudwell
R:\Projects\GIS_2013\14\019_Spectra_Sabal\mxd\USACE\Jacksonville\2016 IFC Update\FigA-1 WSComparison Jacksonville 2016-02-29.mxd

Continued on Sheet 424

Continued on Sheet 426

Legend

- MILE POSTS
- PROPOSED 36" PIPELINE
- ENVIRONMENTAL SURVEY CORRIDOR
- STATES
- COUNTIES
- 2015-10-24 WORKSPACE (PREVIOUSLY REVIEWED), NOT WITHIN 2016 IFC WORKSPACE
- 2016 IFC WORKSPACE (NOT PREVIOUSLY REVIEWED)
- 2016 IFC WORKSPACE EQUAL TO 2015-10-24 WORKSPACE (PREVIOUSLY REVIEWED)

Base Map: Bing Maps, Microsoft; USGS

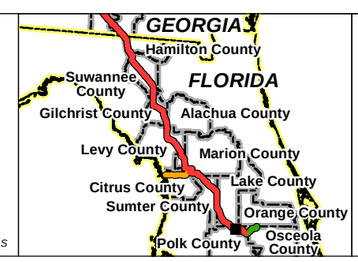

N E S W

0 100 200
Feet
Scale: 1 Inch = 200 Feet

NO.	REVISION - DESCRIPTION	BY	DATE	CHK'D	APP'D
A	ISSUED FOR PERMITTING	TRC	2/29/2016	GS	JL

Sabal Trail TRANSMISSION

SABAL TRAIL PROJECT
PROPOSED PIPELINE

FIGURE A-1
2016 ISSUED FOR CONSTRUCTION
WORKSPACE COMPARISON
JACKSONVILLE DISTRICT

DWG NO: FigA-1 WSComparison Jacksonville 2016-02-29
SHT: 425 of 459
REV: A

Date: 3/2/2016 Time: 8:03:33 AM User: gstudwell
R:\Projects\GIS_2013\140419_Spectra_Sabal\mxd\USACE\Jacksonville\2016 IFC Update\FigA-1 WSComparison Jacksonville 2016-02-29.mxd

Continued on Sheet 429

Continued on Sheet 425

Legend

- MILE POSTS
- PROPOSED 36" PIPELINE
- ENVIRONMENTAL SURVEY CORRIDOR
- STATES
- COUNTIES
- 2015-10-24 WORKSPACE (PREVIOUSLY REVIEWED), NOT WITHIN 2016 IFC WORKSPACE
- 2016 IFC WORKSPACE (NOT PREVIOUSLY REVIEWED)
- 2016 IFC WORKSPACE EQUAL TO 2015-10-24 WORKSPACE (PREVIOUSLY REVIEWED)

Base Map: Bing Maps, Microsoft; USGS

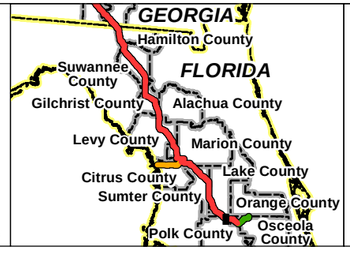

N W E S

0 100 200
Feet
Scale: 1 Inch = 200 Feet

NO.	REVISION - DESCRIPTION	BY	DATE	CHK'D	APP'D
A	ISSUED FOR PERMITTING	TRC	2/29/2016	GS	JL

Sabal Trail TRANSMISSION

SABAL TRAIL PROJECT
PROPOSED PIPELINE
FIGURE A-1
2016 ISSUED FOR CONSTRUCTION
WORKSPACE COMPARISON
JACKSONVILLE DISTRICT

DWG NO: FigA-1 WSComparison Jacksonville 2016-02-29 | SHT: 426 of 459 | REV: A

Date: 3/2/2016 Time: 8:04:17 AM User: gstudwell
R:\Projects\GIS_2013\140419_Spectra_Sabal\mxd\USACE\Jacksonville\2016 IFC Update\FigA-1 WSComparison Jacksonville 2016-02-29.mxd

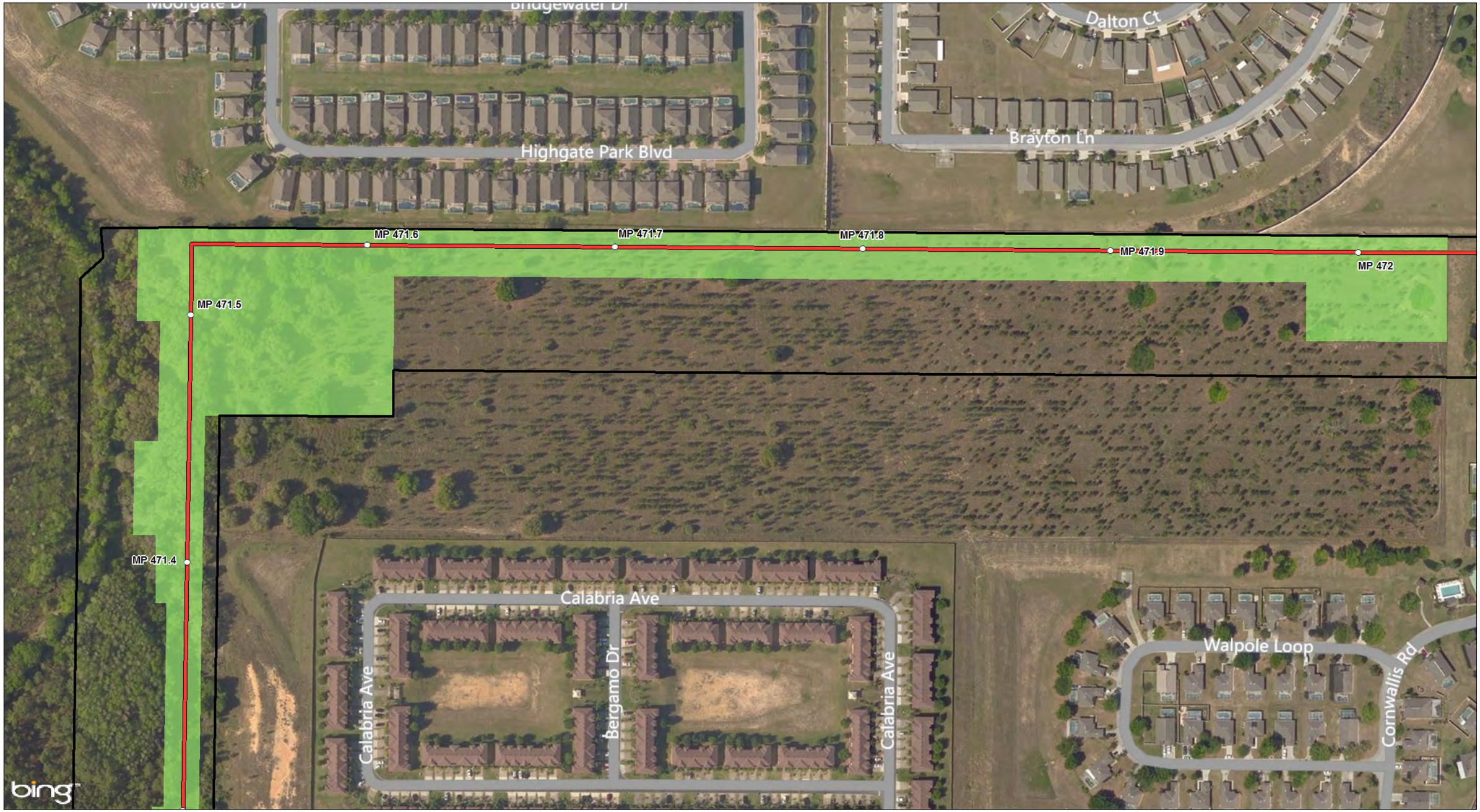

Continued on Sheet 428

Continued on Sheet 426

Legend

- MILE POSTS
- PROPOSED 36" PIPELINE
- ENVIRONMENTAL SURVEY CORRIDOR
- STATES
- COUNTIES
- 2015-10-24 WORKSPACE (PREVIOUSLY REVIEWED), NOT WITHIN 2016 IFC WORKSPACE
- 2016 IFC WORKSPACE (NOT PREVIOUSLY REVIEWED)
- 2016 IFC WORKSPACE EQUAL TO 2015-10-24 WORKSPACE (PREVIOUSLY REVIEWED)

Base Map: Bing Maps, Microsoft; USGS

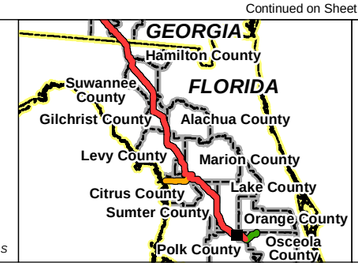

N W E S

0 100 200
Feet
Scale: 1 Inch = 200 Feet

NO.	REVISION - DESCRIPTION	BY	DATE	CHK'D	APP'D
A	ISSUED FOR PERMITTING	TRC	2/29/2016	GS	JL

Sabal Trail TRANSMISSION

SABAL TRAIL PROJECT
PROPOSED PIPELINE
FIGURE A-1
2016 ISSUED FOR CONSTRUCTION
WORKSPACE COMPARISON
JACKSONVILLE DISTRICT

DWG NO: FigA-1 WSComparison Jacksonville 2016-02-29 | SHT: 427 of 459 | REV: A

Date: 3/2/2016 Time: 8:05:01 AM User: gstudwell
R:\Projects\GIS_20131410\19_Spectra_Sabal\mxd\USACE\Jacksonville\2016 IFC Update\FigA-1 WSComparison Jacksonville 2016-02-29.mxd

Continued on Sheet 427

Continued on Sheet 429

Legend

- MILE POSTS
- PROPOSED 36" PIPELINE
- ENVIRONMENTAL SURVEY CORRIDOR
- STATES
- COUNTIES
- 2015-10-24 WORKSPACE (PREVIOUSLY REVIEWED), NOT WITHIN 2016 IFC WORKSPACE
- 2016 IFC WORKSPACE (NOT PREVIOUSLY REVIEWED)
- 2016 IFC WORKSPACE EQUAL TO 2015-10-24 WORKSPACE (PREVIOUSLY REVIEWED)

Base Map: Bing Maps, Microsoft; USGS

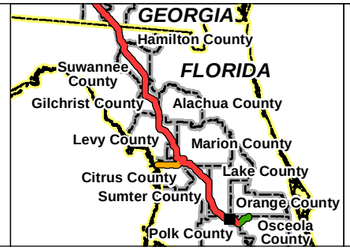

N W E S

0 100 200
Feet
Scale: 1 Inch = 200 Feet

NO.	REVISION - DESCRIPTION	BY	DATE	CHK'D	APP'D
A	ISSUED FOR PERMITTING	TRC	2/29/2016	GS	JL

Sabal Trail TRANSMISSION

SABAL TRAIL PROJECT
PROPOSED PIPELINE
FIGURE A-1
2016 ISSUED FOR CONSTRUCTION
WORKSPACE COMPARISON
JACKSONVILLE DISTRICT

DWG NO: FigA-1 WSComparison Jacksonville 2016-02-29 | SHT: 428 of 459 | REV: A

Date: 3/2/2016 Time: 8:05:49 AM User: gstudwell
R:\Projects\GIS_2013\140119_Spectra_Sabal\mxd\USACE\Jacksonville\2016 IFC Update\FigA-1 WSComparison Jacksonville 2016-02-29.mxd

Continued on Sheet 428

Continued on Sheet 430

Legend

- MILE POSTS
- PROPOSED 36" PIPELINE
- ENVIRONMENTAL SURVEY CORRIDOR
- STATES
- COUNTIES
- 2015-10-24 WORKSPACE (PREVIOUSLY REVIEWED), NOT WITHIN 2016 IFC WORKSPACE
- 2016 IFC WORKSPACE (NOT PREVIOUSLY REVIEWED)
- 2016 IFC WORKSPACE EQUAL TO 2015-10-24 WORKSPACE (PREVIOUSLY REVIEWED)

Base Map: Bing Maps, Microsoft; USGS

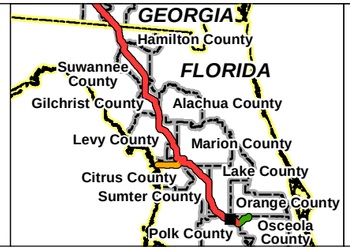

N W E S

0 100 200
Feet
Scale: 1 Inch = 200 Feet

NO.	REVISION - DESCRIPTION	BY	DATE	CHK'D	APP'D
A	ISSUED FOR PERMITTING	TRC	2/29/2016	GS	JL

Sabal Trail TRANSMISSION

SABAL TRAIL PROJECT
PROPOSED PIPELINE
FIGURE A-1
2016 ISSUED FOR CONSTRUCTION
WORKSPACE COMPARISON
JACKSONVILLE DISTRICT

DWG NO: FigA-1 WSComparison Jacksonville 2016-02-29 | SHT: 429 of 459 | REV: A

Date: 3/2/2016 Time: 8:06:37 AM User: gstudwell
R:\Projects\GIS_2013\140119_Spectra_Sabal\mxd\USACE\Jacksonville\2016 IFC Update\FigA-1 WSComparison Jacksonville 2016-02-29.mxd

Continued on Sheet 429

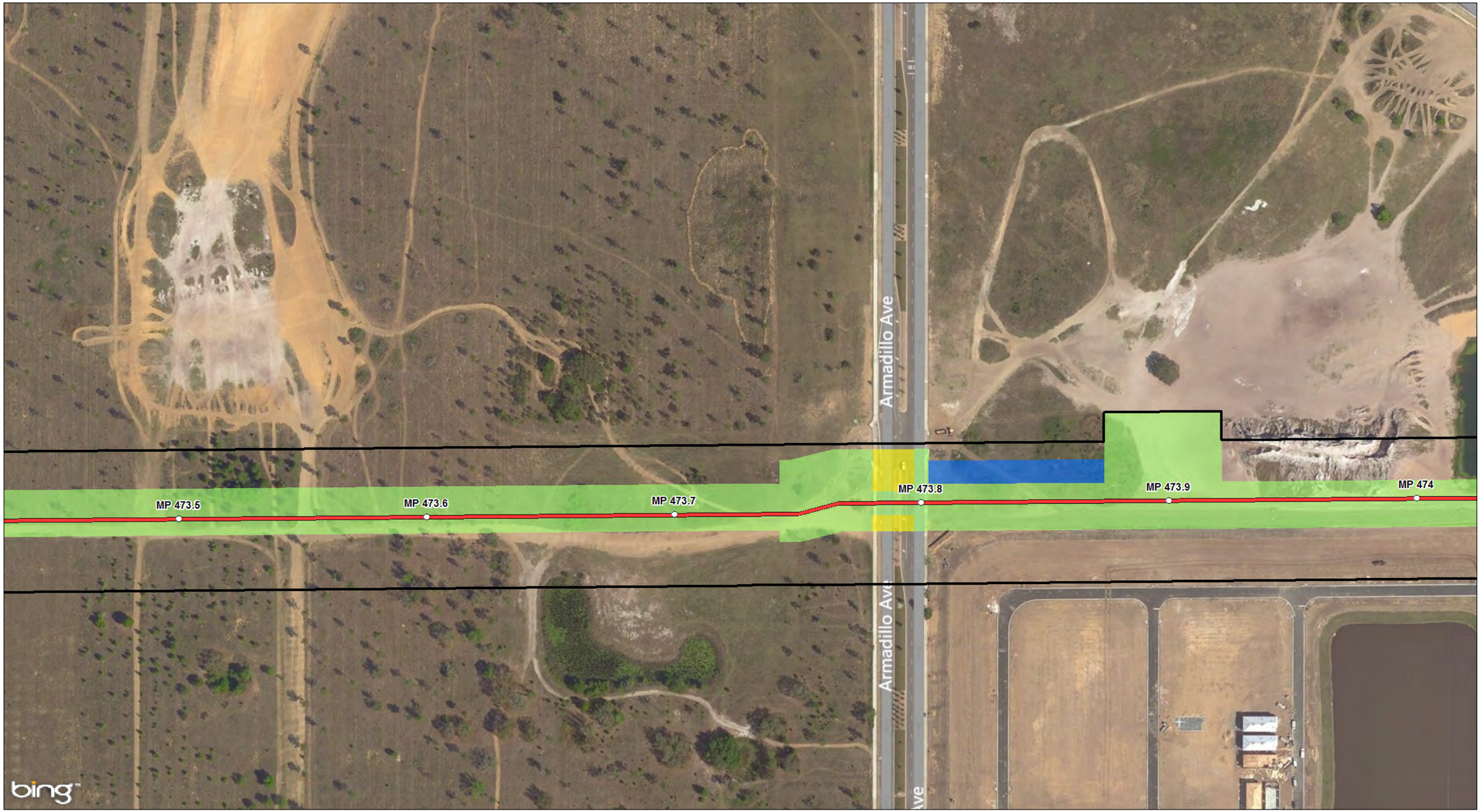

Continued on Sheet 431

Legend

- MILE POSTS
- PROPOSED 36" PIPELINE
- ENVIRONMENTAL SURVEY CORRIDOR
- STATES
- COUNTIES
- 2015-10-24 WORKSPACE (PREVIOUSLY REVIEWED), NOT WITHIN 2016 IFC WORKSPACE
- 2016 IFC WORKSPACE (NOT PREVIOUSLY REVIEWED)
- 2016 IFC WORKSPACE EQUAL TO 2015-10-24 WORKSPACE (PREVIOUSLY REVIEWED)

Base Map: Bing Maps, Microsoft; USGS

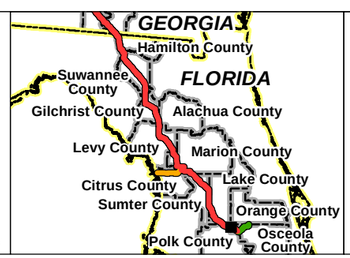

N W E S

0 100 200
Feet
Scale: 1 Inch = 200 Feet

NO.	REVISION - DESCRIPTION	BY	DATE	CHK'D	APP'D
A	ISSUED FOR PERMITTING	TRC	2/29/2016	GS	JL

Sabal Trail TRANSMISSION

SABAL TRAIL PROJECT
PROPOSED PIPELINE
FIGURE A-1
2016 ISSUED FOR CONSTRUCTION
WORKSPACE COMPARISON
JACKSONVILLE DISTRICT

DWG NO: FigA-1 WSComparison Jacksonville 2016-02-29 | SHT: 430 of 459 | REV: A

Date: 3/2/2016 Time: 8:08:17 AM User: gstudwell
R:\Projects\GIS_2013\140\19_Spectra_Sabal\mxd\USACE\Jacksonville\2016 IFC Update\FigA-1 WSComparison Jacksonville 2016-02-29.mxd

Continued on Sheet 430

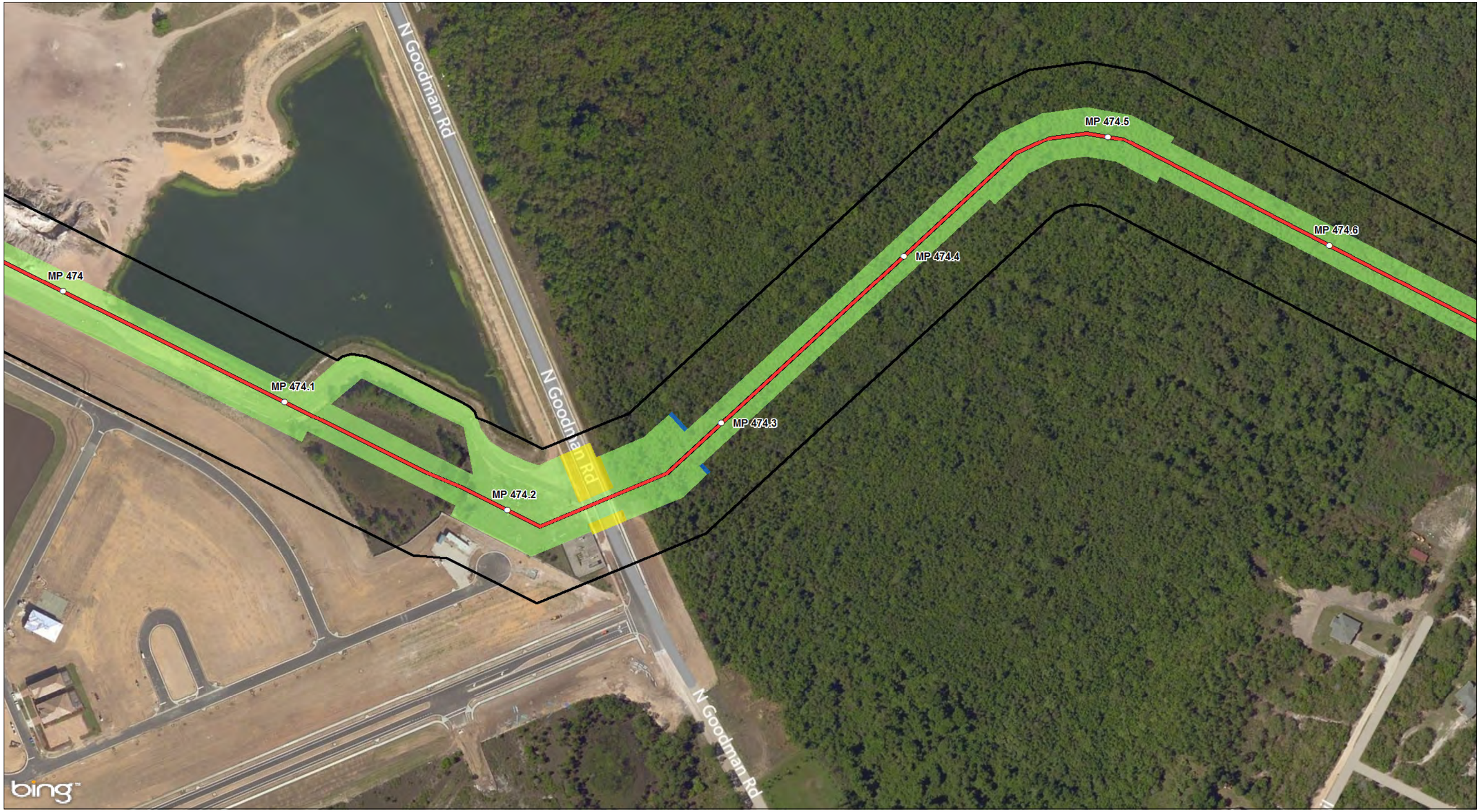

Continued on Sheet 432

Legend

- MILE POSTS
- PROPOSED 36" PIPELINE
- ENVIRONMENTAL SURVEY CORRIDOR
- STATES
- COUNTIES
- 2015-10-24 WORKSPACE (PREVIOUSLY REVIEWED), NOT WITHIN 2016 IFC WORKSPACE
- 2016 IFC WORKSPACE (NOT PREVIOUSLY REVIEWED)
- 2016 IFC WORKSPACE EQUAL TO 2015-10-24 WORKSPACE (PREVIOUSLY REVIEWED)

Base Map: Bing Maps, Microsoft; USGS

N W E S

0 100 200
Feet
Scale: 1 Inch = 200 Feet

NO.	REVISION - DESCRIPTION	BY	DATE	CHK'D	APP'D
A	ISSUED FOR PERMITTING	TRC	2/29/2016	GS	JL

Sabal Trail TRANSMISSION

SABAL TRAIL PROJECT
PROPOSED PIPELINE
FIGURE A-1
2016 ISSUED FOR CONSTRUCTION
WORKSPACE COMPARISON
JACKSONVILLE DISTRICT

DWG NO: FigA-1 WSComparison Jacksonville 2016-02-29 | SHT: 431 of 459 | REV: A

Date: 3/2/2016 Time: 8:09:04 AM User: gstudwell
R:\Projects\GIS_2013\140119_Spectra_Sabal\mxd\USACE\Jacksonville\2016 IFC Update\FigA-1 WSComparison Jacksonville 2016-02-29.mxd

Continued on Sheet 431

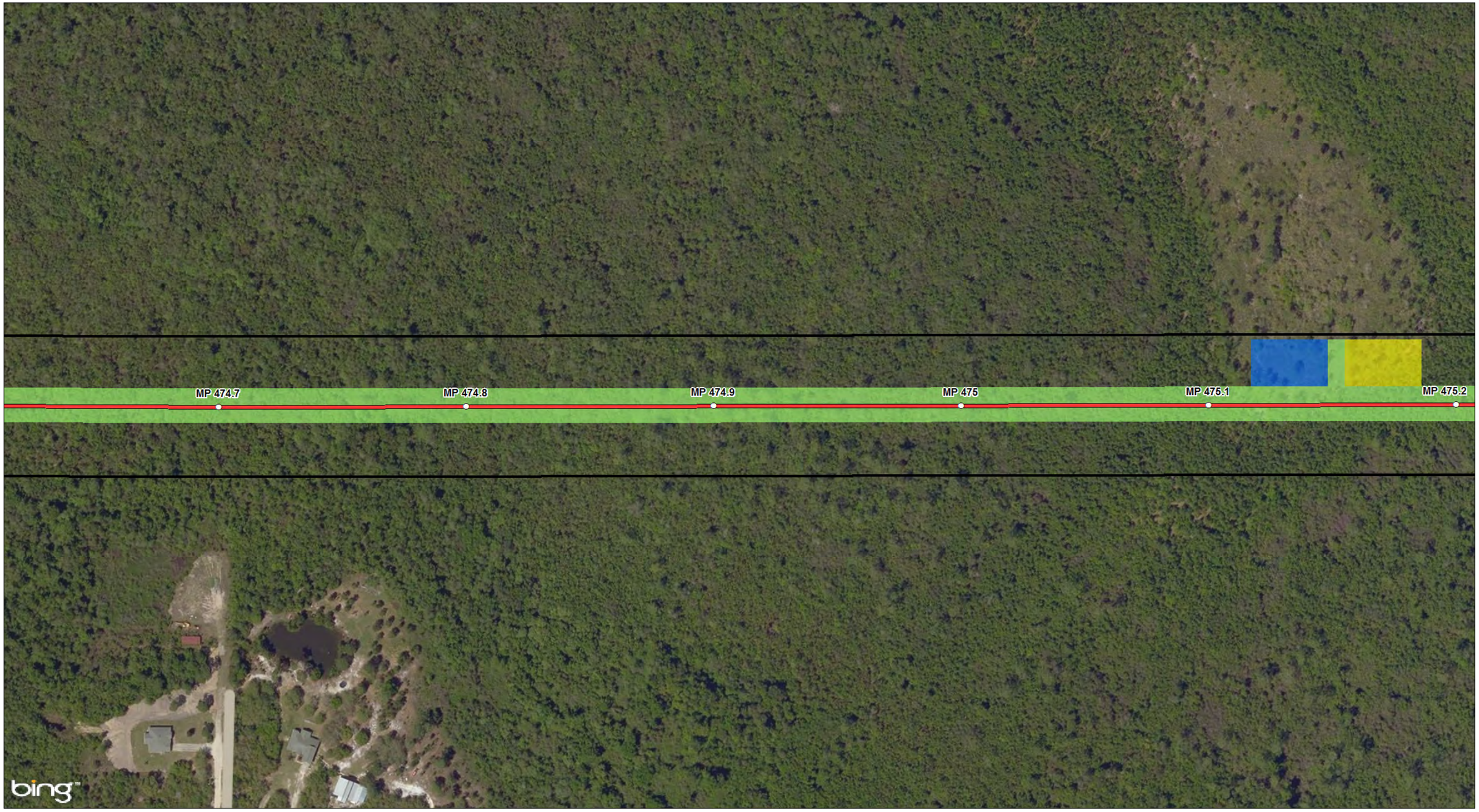

Continued on Sheet 433

Legend

- MILE POSTS
- PROPOSED 36" PIPELINE
- ENVIRONMENTAL SURVEY CORRIDOR
- STATES
- COUNTIES
- 2015-10-24 WORKSPACE (PREVIOUSLY REVIEWED), NOT WITHIN 2016 IFC WORKSPACE
- 2016 IFC WORKSPACE (NOT PREVIOUSLY REVIEWED)
- 2016 IFC WORKSPACE EQUAL TO 2015-10-24 WORKSPACE (PREVIOUSLY REVIEWED)

Base Map: Bing Maps, Microsoft; USGS

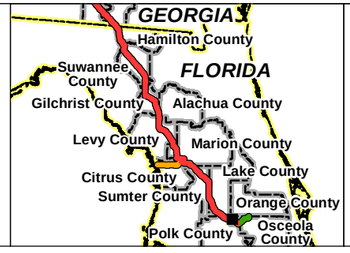

N W E S

0 100 200
Feet
Scale: 1 Inch = 200 Feet

NO.	REVISION - DESCRIPTION	BY	DATE	CHK'D	APP'D
A	ISSUED FOR PERMITTING	TRC	2/29/2016	GS	JL

Sabal Trail TRANSMISSION

SABAL TRAIL PROJECT
PROPOSED PIPELINE
FIGURE A-1
2016 ISSUED FOR CONSTRUCTION
WORKSPACE COMPARISON
JACKSONVILLE DISTRICT

DWG NO: FigA-1 WSComparison Jacksonville 2016-02-29 | SHT: 432 of 459 | REV: A

Date: 3/2/2016 Time: 8:09:52 AM User: gstudwell
R:\Projects\GIS_2013\14019_Spectra_Sabal\mxd\USACE\Jacksonville\2016 IFC Update\FigA-1 WSComparison Jacksonville 2016-02-29.mxd

Continued on Sheet 432

Continued on Sheet 434

Legend

- MILE POSTS
- PROPOSED 36" PIPELINE
- ENVIRONMENTAL SURVEY CORRIDOR
- STATES
- COUNTIES
- 2015-10-24 WORKSPACE (PREVIOUSLY REVIEWED), NOT WITHIN 2016 IFC WORKSPACE
- 2016 IFC WORKSPACE (NOT PREVIOUSLY REVIEWED)
- 2016 IFC WORKSPACE EQUAL TO 2015-10-24 WORKSPACE (PREVIOUSLY REVIEWED)

Base Map: Bing Maps, Microsoft; USGS

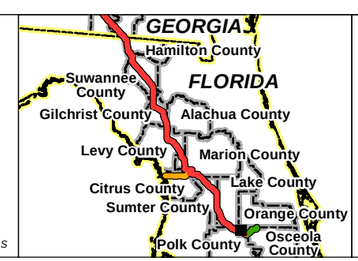

N W E S

0 100 200
Feet
Scale: 1 Inch = 200 Feet

NO.	REVISION - DESCRIPTION	BY	DATE	CHK'D	APP'D
A	ISSUED FOR PERMITTING	TRC	2/29/2016	GS	JL

Sabal Trail TRANSMISSION

SABAL TRAIL PROJECT
PROPOSED PIPELINE
FIGURE A-1
2016 ISSUED FOR CONSTRUCTION
WORKSPACE COMPARISON
JACKSONVILLE DISTRICT

DWG NO: FigA-1 WSComparison Jacksonville 2016-02-29 | SHT: 433 of 459 | REV: A

Date: 3/2/2016 Time: 8:10:33 AM User: gstudwell
R:\Projects\GIS_2013\140119_Spectra_Sabal\mxd\USACE\Jacksonville\2016 IFC Update\FigA-1 WSComparison Jacksonville 2016-02-29.mxd

Continued on Sheet 433

Continued on Sheet 435

Legend

- MILE POSTS
- PROPOSED 36" PIPELINE
- ENVIRONMENTAL SURVEY CORRIDOR
- STATES
- COUNTIES
- 2015-10-24 WORKSPACE (PREVIOUSLY REVIEWED), NOT WITHIN 2016 IFC WORKSPACE
- 2016 IFC WORKSPACE (NOT PREVIOUSLY REVIEWED)
- 2016 IFC WORKSPACE EQUAL TO 2015-10-24 WORKSPACE (PREVIOUSLY REVIEWED)

Base Map: Bing Maps, Microsoft; USGS

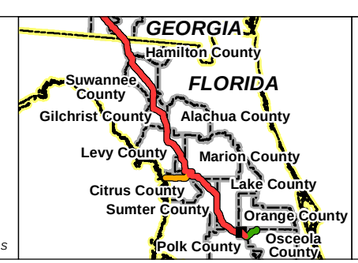

N W E S

0 100 200
Feet
Scale: 1 Inch = 200 Feet

NO.	REVISION - DESCRIPTION	BY	DATE	CHK'D	APP'D
A	ISSUED FOR PERMITTING	TRC	2/29/2016	GS	JL

Sabal Trail TRANSMISSION

SABAL TRAIL PROJECT
PROPOSED PIPELINE
FIGURE A-1
2016 ISSUED FOR CONSTRUCTION
WORKSPACE COMPARISON
JACKSONVILLE DISTRICT

DWG NO: FigA-1 WSComparison Jacksonville 2016-02-29 | SHT: 434 of 459 | REV: A

Date: 3/2/2016 Time: 8:11:23 AM User: gstudwell
R:\Projects\GIS_2013\140119_Spectra_Sabal\mxd\USACE\Jacksonville\2016 IFC Update\FigA-1 WSComparison Jacksonville 2016-02-29.mxd

Continued on Sheet 434

Continued on Sheet 436

Legend

- MILE POSTS
- PROPOSED 36" PIPELINE
- ENVIRONMENTAL SURVEY CORRIDOR
- STATES
- COUNTIES
- 2015-10-24 WORKSPACE (PREVIOUSLY REVIEWED), NOT WITHIN 2016 IFC WORKSPACE
- 2016 IFC WORKSPACE (NOT PREVIOUSLY REVIEWED)
- 2016 IFC WORKSPACE EQUAL TO 2015-10-24 WORKSPACE (PREVIOUSLY REVIEWED)

Base Map: Bing Maps, Microsoft; USGS

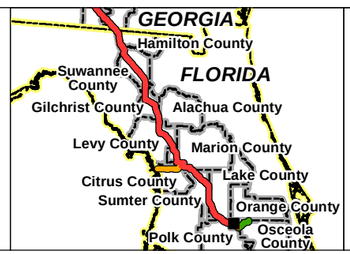

N E S W

0 100 200
Feet
Scale: 1 Inch = 200 Feet

NO.	REVISION - DESCRIPTION	BY	DATE	CHK'D	APP'D
A	ISSUED FOR PERMITTING	TRC	2/29/2016	GS	JL

Sabal Trail TRANSMISSION

SABAL TRAIL PROJECT
PROPOSED PIPELINE
FIGURE A-1
2016 ISSUED FOR CONSTRUCTION
WORKSPACE COMPARISON
JACKSONVILLE DISTRICT

DWG NO: FigA-1 WSComparison Jacksonville 2016-02-29 | SHT: 435 of 459 | REV: A

Date: 3/2/2016 Time: 8:12:14 AM User: gstudwell
R:\Projects\GIS_2013\14019_Spectra_Sabal\mxd\USACE\Jacksonville\2016 IFC Update\FigA-1 WSComparison Jacksonville 2016-02-29.mxd

Continued on Sheet 435

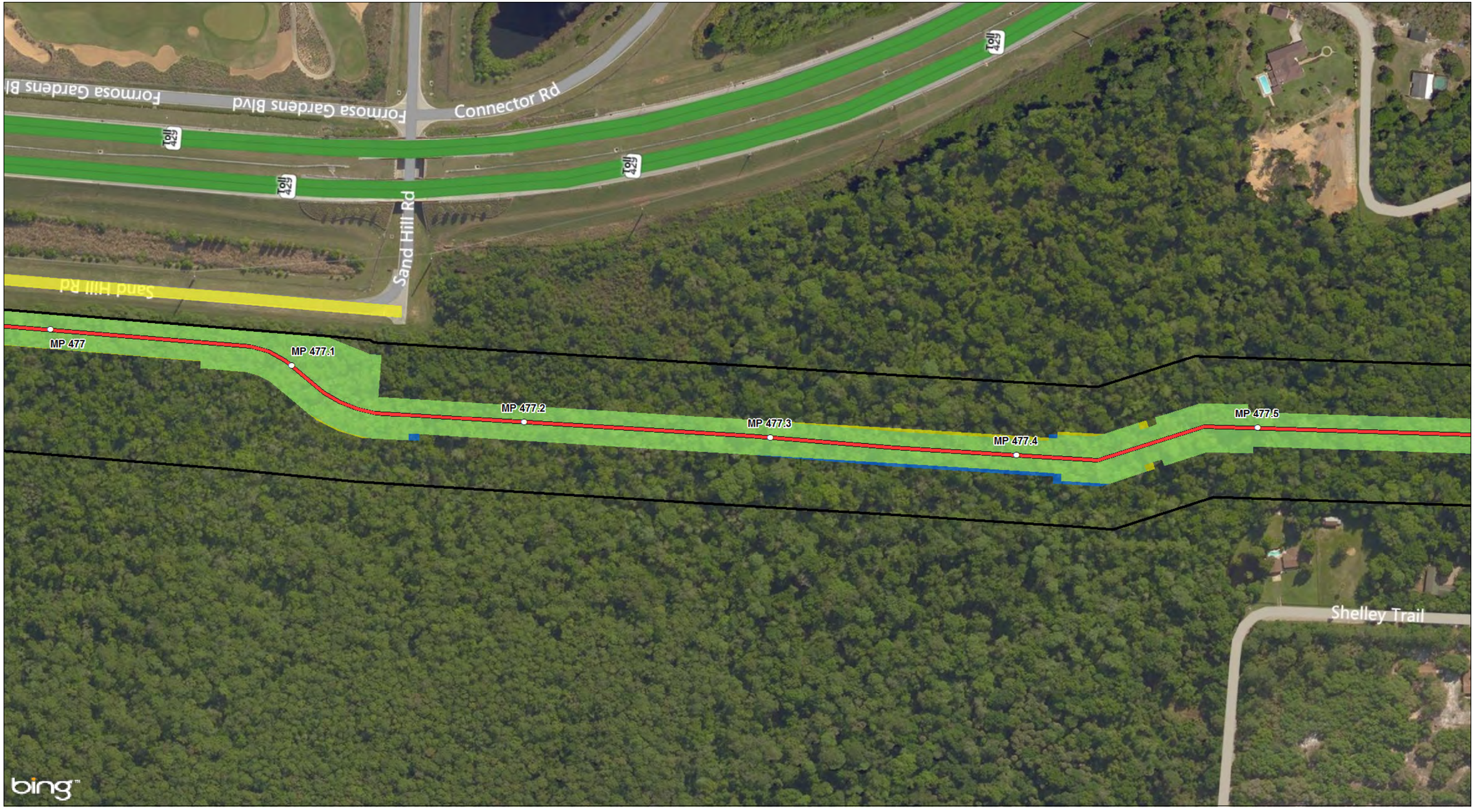

Continued on Sheet 437

Legend

- MILE POSTS
- PROPOSED 36" PIPELINE
- ENVIRONMENTAL SURVEY CORRIDOR
- STATES
- COUNTIES
- 2015-10-24 WORKSPACE (PREVIOUSLY REVIEWED), NOT WITHIN 2016 IFC WORKSPACE
- 2016 IFC WORKSPACE (NOT PREVIOUSLY REVIEWED)
- 2016 IFC WORKSPACE EQUAL TO 2015-10-24 WORKSPACE (PREVIOUSLY REVIEWED)

Base Map: Bing Maps, Microsoft; USGS

N E S W

0 100 200
Feet
Scale: 1 Inch = 200 Feet

NO.	REVISION - DESCRIPTION	BY	DATE	CHK'D	APP'D
A	ISSUED FOR PERMITTING	TRC	2/29/2016	GS	JL

Sabal Trail TRANSMISSION

SABAL TRAIL PROJECT
PROPOSED PIPELINE
FIGURE A-1
2016 ISSUED FOR CONSTRUCTION
WORKSPACE COMPARISON
JACKSONVILLE DISTRICT

DWG NO: FigA-1 WSComparison Jacksonville 2016-02-29
SHT: 436 of 459
REV: A

Date: 3/2/2016 Time: 8:13:01 AM User: gstudwell
R:\Projects\GIS_2013\14\0119_Spectra_Sabal\mxd\USACE\Jacksonville\2016 IFC Update\FigA-1 WSComparison Jacksonville 2016-02-29.mxd

Continued on Sheet 436

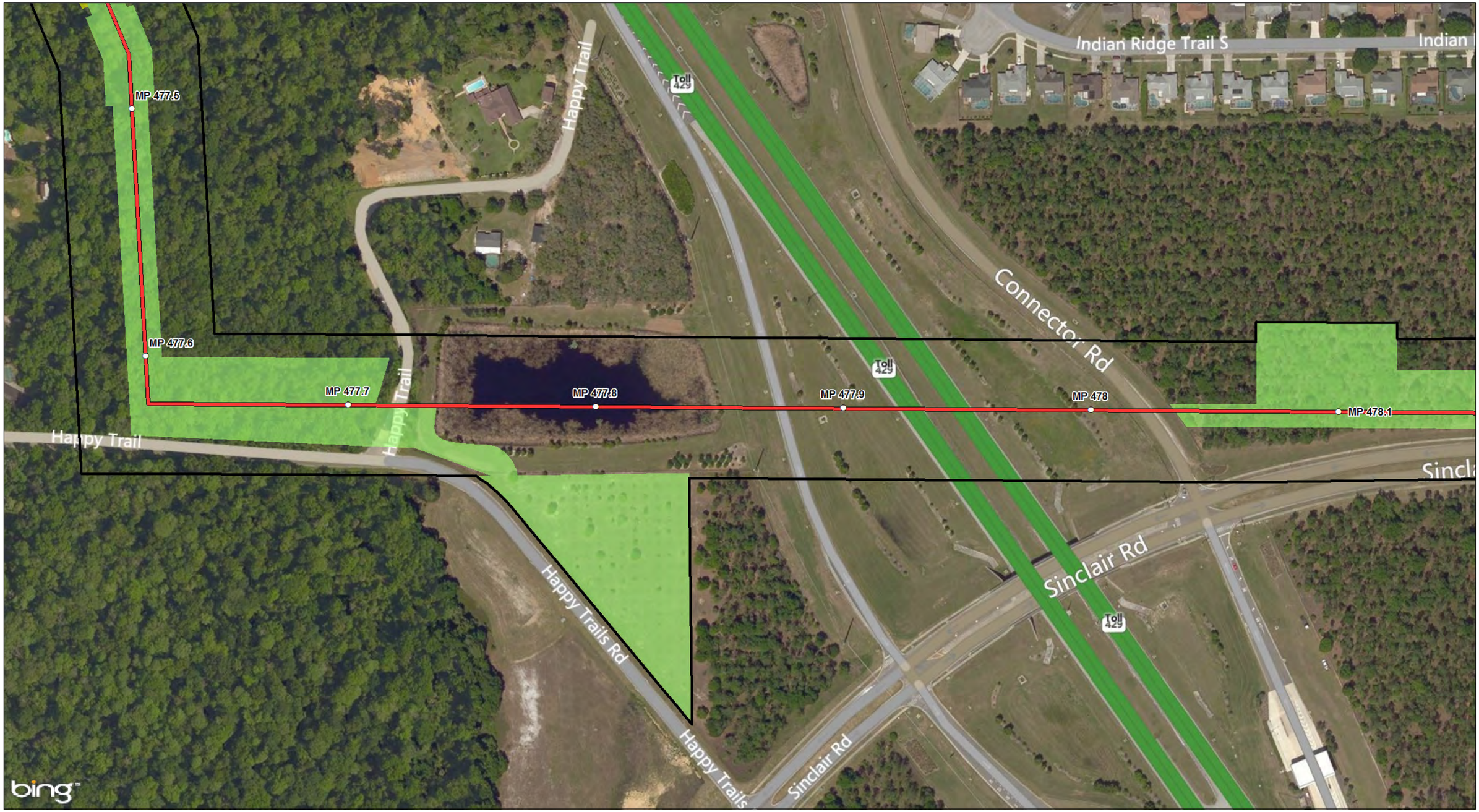

Continued on Sheet 438

Legend

- MILE POSTS
- PROPOSED 36" PIPELINE
- ENVIRONMENTAL SURVEY CORRIDOR
- STATES
- COUNTIES
- 2015-10-24 WORKSPACE (PREVIOUSLY REVIEWED), NOT WITHIN 2016 IFC WORKSPACE
- 2016 IFC WORKSPACE (NOT PREVIOUSLY REVIEWED)
- 2016 IFC WORKSPACE EQUAL TO 2015-10-24 WORKSPACE (PREVIOUSLY REVIEWED)

Base Map: Bing Maps, Microsoft; USGS

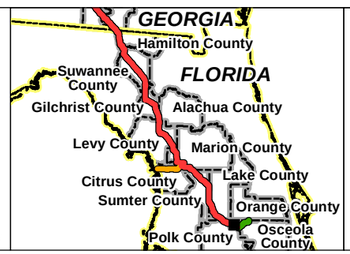

N W E S

0 100 200
Feet
Scale: 1 Inch = 200 Feet

NO.	REVISION - DESCRIPTION	BY	DATE	CHK'D	APP'D
A	ISSUED FOR PERMITTING	TRC	2/29/2016	GS	JL

Sabal Trail TRANSMISSION

SABAL TRAIL PROJECT
PROPOSED PIPELINE
FIGURE A-1
2016 ISSUED FOR CONSTRUCTION
WORKSPACE COMPARISON
JACKSONVILLE DISTRICT

DWG NO: FigA-1 WSComparison Jacksonville 2016-02-29 | SHT: 437 of 459 | REV: A

Date: 3/2/2016 Time: 8:13:47 AM User: gsudwell
R:\Projects\GIS_2013\14019_Spectra_Sabal\mxd\USACE\Jacksonville\2016 IFC Update\FigA-1 WSComparison Jacksonville 2016-02-29.mxd

Continued on Sheet 437

Continued on Sheet 439

Legend

- MILE POSTS
- PROPOSED 36" PIPELINE
- ENVIRONMENTAL SURVEY CORRIDOR
- STATES
- COUNTIES
- 2015-10-24 WORKSPACE (PREVIOUSLY REVIEWED), NOT WITHIN 2016 IFC WORKSPACE
- 2016 IFC WORKSPACE (NOT PREVIOUSLY REVIEWED)
- 2016 IFC WORKSPACE EQUAL TO 2015-10-24 WORKSPACE (PREVIOUSLY REVIEWED)

Base Map: Bing Maps, Microsoft; USGS

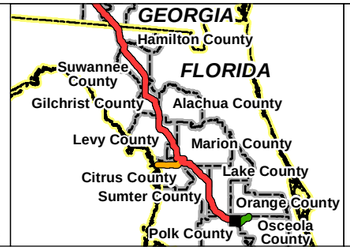

N
W E
S

0 100 200
Feet
Scale: 1 Inch = 200 Feet

NO.	REVISION - DESCRIPTION	BY	DATE	CHK'D	APP'D
A	ISSUED FOR PERMITTING	TRC	2/29/2016	GS	JL

Sabal Trail TRANSMISSION

SABAL TRAIL PROJECT
PROPOSED PIPELINE
FIGURE A-1
2016 ISSUED FOR CONSTRUCTION
WORKSPACE COMPARISON
JACKSONVILLE DISTRICT

DWG NO: FigA-1 WSComparison Jacksonville 2016-02-29 | SHT: 438 of 459 | REV: A

Date: 3/2/2016 Time: 8:14:35 AM User: gstudwell
R:\Projects\GIS_2013\140119_Spectra_Sabal\mxd\USACE\Jacksonville\2016 IFC Update\FigA-1 WSComparison Jacksonville 2016-02-29.mxd

Continued on Sheet 440

Continued on Sheet 438

Legend

- MILE POSTS
- PROPOSED 36" PIPELINE
- ENVIRONMENTAL SURVEY CORRIDOR
- STATES
- COUNTIES
- 2015-10-24 WORKSPACE (PREVIOUSLY REVIEWED), NOT WITHIN 2016 IFC WORKSPACE
- 2016 IFC WORKSPACE (NOT PREVIOUSLY REVIEWED)
- 2016 IFC WORKSPACE EQUAL TO 2015-10-24 WORKSPACE (PREVIOUSLY REVIEWED)

Base Map: Bing Maps, Microsoft; USGS

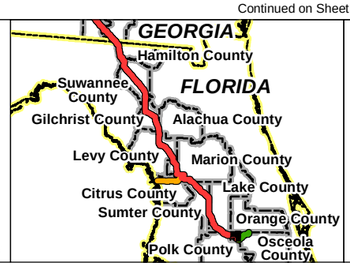

N E S W

0 100 200
Feet
Scale: 1 Inch = 200 Feet

NO.	REVISION - DESCRIPTION	BY	DATE	CHK'D	APP'D
A	ISSUED FOR PERMITTING	TRC	2/29/2016	GS	JL

Sabal Trail TRANSMISSION

SABAL TRAIL PROJECT
PROPOSED PIPELINE
FIGURE A-1
2016 ISSUED FOR CONSTRUCTION
WORKSPACE COMPARISON
JACKSONVILLE DISTRICT

DWG NO: FigA-1 WSComparison Jacksonville 2016-02-29 | SHT: 439 of 459 | REV: A

Date: 3/2/2016 Time: 8:15:24 AM User: gstudwell
R:\Projects\GIS_2013\14019_Spectra_Sabal\mxd\USACE\Jacksonville\2016 IFC Update\FigA-1 WSComparison Jacksonville 2016-02-29.mxd

Continued on Sheet 439

Continued on Sheet 441

Legend

- MILE POSTS
- PROPOSED 36" PIPELINE
- ENVIRONMENTAL SURVEY CORRIDOR
- STATES
- COUNTIES
- 2015-10-24 WORKSPACE (PREVIOUSLY REVIEWED), NOT WITHIN 2016 IFC WORKSPACE
- 2016 IFC WORKSPACE (NOT PREVIOUSLY REVIEWED)
- 2016 IFC WORKSPACE EQUAL TO 2015-10-24 WORKSPACE (PREVIOUSLY REVIEWED)

Base Map: Bing Maps, Microsoft; USGS

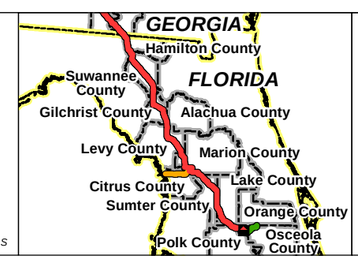

N E S W

0 100 200
Feet
Scale: 1 Inch = 200 Feet

NO.	REVISION - DESCRIPTION	BY	DATE	CHK'D	APP'D
A	ISSUED FOR PERMITTING	TRC	2/29/2016	GS	JL

Sabal Trail TRANSMISSION

SABAL TRAIL PROJECT
PROPOSED PIPELINE
FIGURE A-1
2016 ISSUED FOR CONSTRUCTION
WORKSPACE COMPARISON
JACKSONVILLE DISTRICT

DWG NO: FigA-1 WSComparison Jacksonville 2016-02-29 | SHT: 440 of 459 | REV: A

Date: 3/2/2016 Time: 8:17:00 AM User: gstudwell
R:\Projects\GIS_2013\140139_Spectra_Sabal\mxd\USACE\Jacksonville\2016 IFC Update\FigA-1 WSComparison Jacksonville 2016-02-29.mxd

Continued on Sheet 440

Continued on Sheet 442

Legend

- MILE POSTS
- PROPOSED 36" PIPELINE
- ENVIRONMENTAL SURVEY CORRIDOR
- STATES
- COUNTIES
- 2015-10-24 WORKSPACE (PREVIOUSLY REVIEWED), NOT WITHIN 2016 IFC WORKSPACE
- 2016 IFC WORKSPACE (NOT PREVIOUSLY REVIEWED)
- 2016 IFC WORKSPACE EQUAL TO 2015-10-24 WORKSPACE (PREVIOUSLY REVIEWED)

Base Map: Bing Maps, Microsoft; USGS

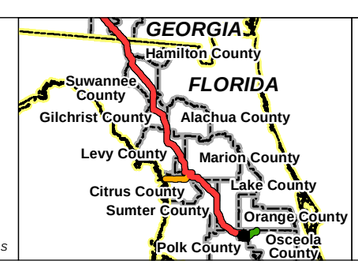

N W E S

0 100 200
Feet
Scale: 1 Inch = 200 Feet

NO.	REVISION - DESCRIPTION	BY	DATE	CHK'D	APP'D
A	ISSUED FOR PERMITTING	TRC	2/29/2016	GS	JL

Sabal Trail TRANSMISSION

SABAL TRAIL PROJECT
PROPOSED PIPELINE
FIGURE A-1
2016 ISSUED FOR CONSTRUCTION
WORKSPACE COMPARISON
JACKSONVILLE DISTRICT

DWG NO: FigA-1 WSComparison Jacksonville 2016-02-29 | SHT: 441 of 459 | REV: A

Date: 3/2/2016 Time: 8:17:44 AM User: gstudwell
R:\Projects\GIS_2013\14\0119_Spectra_Sabal\mxd\USACE\Jacksonville\2016 IFC Update\FigA-1 WSComparison Jacksonville 2016-02-29.mxd