Continued on Sheet 328

Continued on Sheet 329



Continued on Sheet 331

Legend

- MILE POSTS
- ENVIRONMENTAL SURVEY CORRIDOR
- STATES
- COUNTIES
- 2015-10-24 WORKSPACE (PREVIOUSLY REVIEWED), NOT WITHIN 2016 IFC WORKSPACE
- 2016 IFC WORKSPACE (NOT PREVIOUSLY REVIEWED)
- 2016 IFC WORKSPACE EQUAL TO 2015-10-24 WORKSPACE (PREVIOUSLY REVIEWED)

Base Map: Bing Maps, Microsoft; USGS

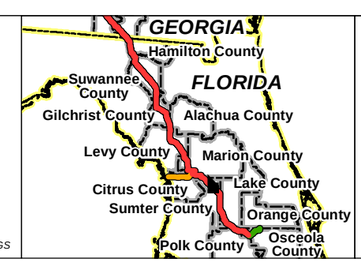

0 100 200
Feet
Scale: 1 Inch = 200 Feet

NO.	REVISION - DESCRIPTION	BY	DATE	CHK'D	APP'D
A	ISSUED FOR PERMITTING	TRC	2/29/2016	GS	JL

Sabal Trail TRANSMISSION

SABAL TRAIL PROJECT
PROPOSED PIPELINE
FIGURE A-1
2016 ISSUED FOR CONSTRUCTION
WORKSPACE COMPARISON
JACKSONVILLE DISTRICT

DWG NO: FigA-1 WSComparison Jacksonville 2016-02-29 | SHT: 330 of 459 | REV: A

Date: 3/2/2016 Time: 6:36:20 AM User: gstudwell
R:\Projects\GIS_2013\140119_Spectra_SabalAnxd\USACE\Jacksonville\Q2016 IFC Update\FigA-1 WSComparison Jacksonville 2016-02-29.mxd

Continued on Sheet 330

Legend

- MILE POSTS
- ENVIRONMENTAL SURVEY CORRIDOR
- STATES
- COUNTIES
- 2015-10-24 WORKSPACE (PREVIOUSLY REVIEWED), NOT WITHIN 2016 IFC WORKSPACE
- 2016 IFC WORKSPACE (NOT PREVIOUSLY REVIEWED)
- 2016 IFC WORKSPACE EQUAL TO 2015-10-24 WORKSPACE (PREVIOUSLY REVIEWED)

Base Map: Bing Maps, Microsoft; USGS

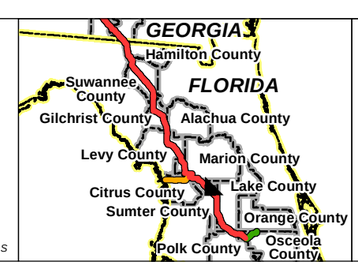

0 100 200
Feet
Scale: 1 Inch = 200 Feet

NO.	REVISION - DESCRIPTION	BY	DATE	CHK'D	APP'D
A	ISSUED FOR PERMITTING	TRC	2/29/2016	GS	JL

Sabal Trail TRANSMISSION

SABAL TRAIL PROJECT
PROPOSED PIPELINE
FIGURE A-1
2016 ISSUED FOR CONSTRUCTION
WORKSPACE COMPARISON
JACKSONVILLE DISTRICT

DWG NO: FigA-1 WSComparison Jacksonville 2016-02-29 | SHT: 331 of 459 | REV: A

Date: 3/2/2016 Time: 8:37:10 AM User: gstudwell
R:\Projects\GIS_2013\140119_Spectra_Sabal\mxd\USACE\Jacksonville\2016 IFC Update\FigA-1 WSComparison Jacksonville 2016-02-29.mxd

Continued on Sheet 329

Continued on Sheet 333

Legend

- MILE POSTS
- PROPOSED 36" PIPELINE
- ENVIRONMENTAL SURVEY CORRIDOR
- STATES
- COUNTIES
- 2015-10-24 WORKSPACE (PREVIOUSLY REVIEWED), NOT WITHIN 2016 IFC WORKSPACE
- 2016 IFC WORKSPACE (NOT PREVIOUSLY REVIEWED)
- 2016 IFC WORKSPACE EQUAL TO 2015-10-24 WORKSPACE (PREVIOUSLY REVIEWED)

Base Map: Bing Maps, Microsoft; USGS

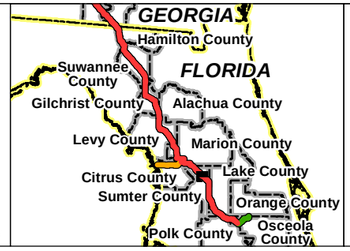

N W E S

0 100 200
Feet
Scale: 1 Inch = 200 Feet

NO.	REVISION - DESCRIPTION	BY	DATE	CHK'D	APP'D
A	ISSUED FOR PERMITTING	TRC	2/29/2016	GS	JL

Sabal Trail TRANSMISSION

SABAL TRAIL PROJECT
PROPOSED PIPELINE
FIGURE A-1
2016 ISSUED FOR CONSTRUCTION
WORKSPACE COMPARISON
JACKSONVILLE DISTRICT

DWG NO: FigA-1 WSComparison Jacksonville 2016-02-29
SHT: 332 of 459
REV: A

Date: 3/2/2016 Time: 6:37:57 AM User: gstudwell
R:\Projects\GIS_2013\140119_Spectra_Sabal\mxd\USACE\Jacksonville\2016 IFC Update\FigA-1 WSComparison Jacksonville 2016-02-29.mxd

Continued on Sheet 332

Continued on Sheet 334

Legend

- MILE POSTS
- PROPOSED 36" PIPELINE
- ENVIRONMENTAL SURVEY CORRIDOR
- STATES
- COUNTIES
- 2015-10-24 WORKSPACE (PREVIOUSLY REVIEWED), NOT WITHIN 2016 IFC WORKSPACE
- 2016 IFC WORKSPACE (NOT PREVIOUSLY REVIEWED)
- 2016 IFC WORKSPACE EQUAL TO 2015-10-24 WORKSPACE (PREVIOUSLY REVIEWED)

Base Map: Bing Maps, Microsoft; USGS

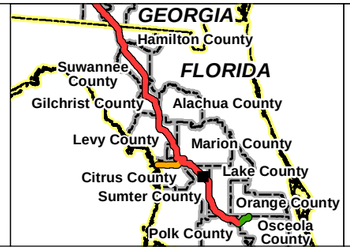

N W E S

0 100 200
Feet
Scale: 1 Inch = 200 Feet

NO.	REVISION - DESCRIPTION	BY	DATE	CHK'D	APP'D
A	ISSUED FOR PERMITTING	TRC	2/29/2016	GS	JL

Sabal Trail TRANSMISSION

SABAL TRAIL PROJECT
PROPOSED PIPELINE
FIGURE A-1
2016 ISSUED FOR CONSTRUCTION
WORKSPACE COMPARISON
JACKSONVILLE DISTRICT

DWG NO: FigA-1 WSComparison Jacksonville 2016-02-29
SHT: 333 of 459
REV: A

Date: 3/2/2016 Time: 6:38:46 AM User: gstudwell
R:\Projects\GIS_2013\14\019_Spectra_Sabal\mxd\USACE\Jacksonville\2016 IFC Update\FigA-1 WSComparison Jacksonville 2016-02-29.mxd

Continued on Sheet 333

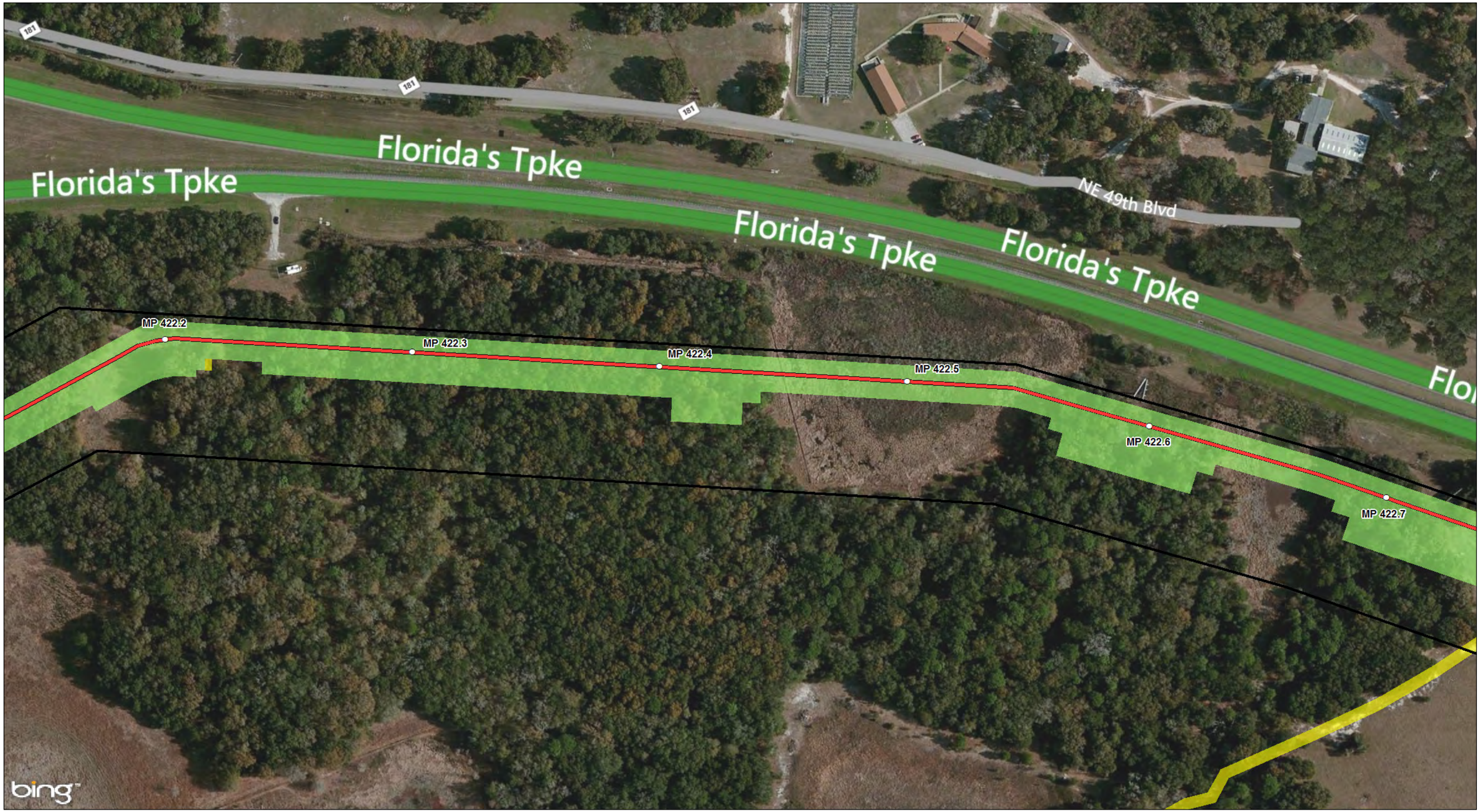

Continued on Sheet 335

Legend

- MILE POSTS
- PROPOSED 36" PIPELINE
- ENVIRONMENTAL SURVEY CORRIDOR
- STATES
- COUNTIES
- 2015-10-24 WORKSPACE (PREVIOUSLY REVIEWED), NOT WITHIN 2016 IFC WORKSPACE
- 2016 IFC WORKSPACE (NOT PREVIOUSLY REVIEWED)
- 2016 IFC WORKSPACE EQUAL TO 2015-10-24 WORKSPACE (PREVIOUSLY REVIEWED)

Base Map: Bing Maps, Microsoft; USGS

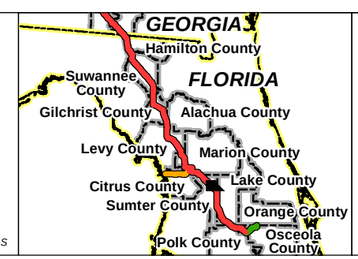

N E S W

0 100 200
Feet
Scale: 1 Inch = 200 Feet

NO.	REVISION - DESCRIPTION	BY	DATE	CHK'D	APP'D
A	ISSUED FOR PERMITTING	TRC	2/29/2016	GS	JL

Sabal Trail TRANSMISSION

SABAL TRAIL PROJECT
PROPOSED PIPELINE
FIGURE A-1
2016 ISSUED FOR CONSTRUCTION
WORKSPACE COMPARISON
JACKSONVILLE DISTRICT

DWG NO: FigA-1 WSComparison Jacksonville 2016-02-29 | SHT: 334 of 459 | REV: A

Date: 3/2/2016 Time: 6:39:36 AM User: gstudwell
R:\Projects\GIS_2013\140119_Spectra_Sabal\mxd\USACE\Jacksonville\2016 IFC Update\FigA-1 WSComparison Jacksonville 2016-02-29.mxd

Continued on Sheet 335

Legend

- MILE POSTS
- ENVIRONMENTAL SURVEY CORRIDOR
- STATES
- COUNTIES
- 2015-10-24 WORKSPACE (PREVIOUSLY REVIEWED), NOT WITHIN 2016 IFC WORKSPACE
- 2016 IFC WORKSPACE (NOT PREVIOUSLY REVIEWED)
- 2016 IFC WORKSPACE EQUAL TO 2015-10-24 WORKSPACE (PREVIOUSLY REVIEWED)

Base Map: Bing Maps, Microsoft; USGS

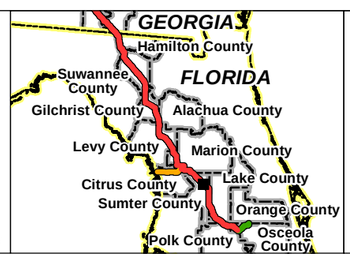

N W E S

0 100 200
Feet
Scale: 1 Inch = 200 Feet

NO.	REVISION - DESCRIPTION	BY	DATE	CHK'D	APP'D
A	ISSUED FOR PERMITTING	TRC	2/29/2016	GS	JL

Sabal Trail TRANSMISSION

SABAL TRAIL PROJECT
PROPOSED PIPELINE
FIGURE A-1
2016 ISSUED FOR CONSTRUCTION
WORKSPACE COMPARISON
JACKSONVILLE DISTRICT

DWG NO: FigA-1 WSComparison Jacksonville 2016-02-29 | SHT: 334A of 459 | REV: A

Date: 3/2/2016 Time: 6:40:26 AM User: gstudwell
R:\Projects\GIS_2013\14\0119_Spectra_Sabal\mxd\USACE\Jacksonville\2016 IFC Update\FigA-1 WSComparison Jacksonville 2016-02-29.mxd

Continued on Sheet 334

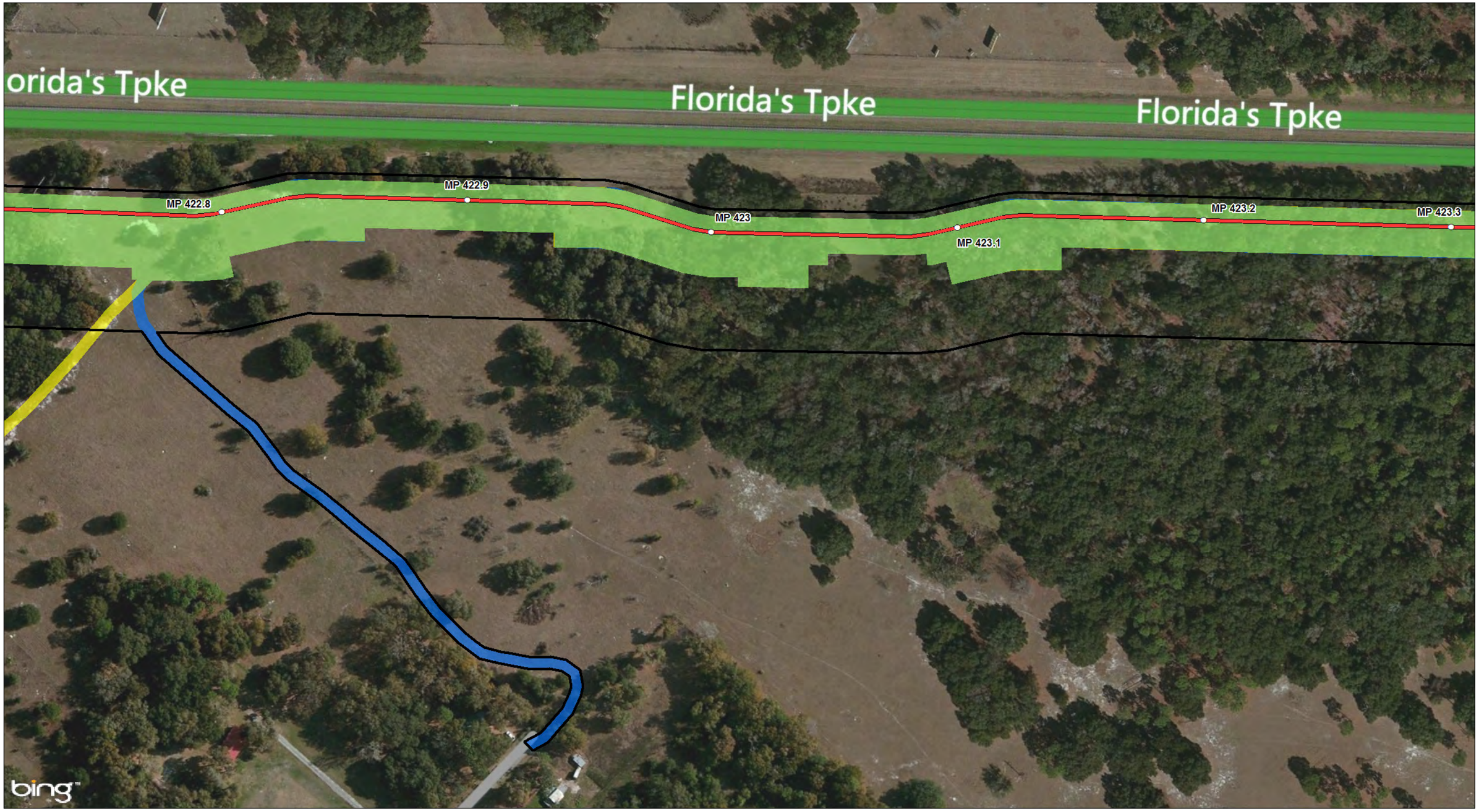

Continued on Sheet 336

Legend

- MILE POSTS
- PROPOSED 36" PIPELINE
- ENVIRONMENTAL SURVEY CORRIDOR
- STATES
- COUNTIES
- 2015-10-24 WORKSPACE (PREVIOUSLY REVIEWED), NOT WITHIN 2016 IFC WORKSPACE
- 2016 IFC WORKSPACE (NOT PREVIOUSLY REVIEWED)
- 2016 IFC WORKSPACE EQUAL TO 2015-10-24 WORKSPACE (PREVIOUSLY REVIEWED)

Base Map: Bing Maps, Microsoft; USGS

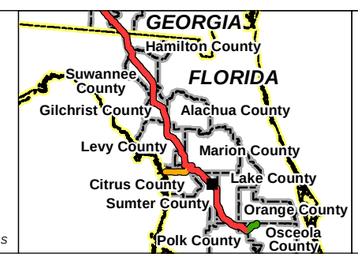

N E S W

0 100 200
Feet
Scale: 1 Inch = 200 Feet

NO.	REVISION - DESCRIPTION	BY	DATE	CHK'D	APP'D
A	ISSUED FOR PERMITTING	TRC	2/29/2016	GS	JL

Sabal Trail TRANSMISSION

SABAL TRAIL PROJECT
PROPOSED PIPELINE
FIGURE A-1
2016 ISSUED FOR CONSTRUCTION
WORKSPACE COMPARISON
JACKSONVILLE DISTRICT

DWG NO: FigA-1 WSComparison Jacksonville 2016-02-29 | SHT: 335 of 459 | REV: A

Date: 3/2/2016 Time: 6:41:16 AM User: gstudwell
R:\Projects\GIS_2013\14\0119_Spectra_Sabal\mxd\USACE\Jacksonville\2016 IFC Update\FigA-1 WSComparison Jacksonville 2016-02-29.mxd

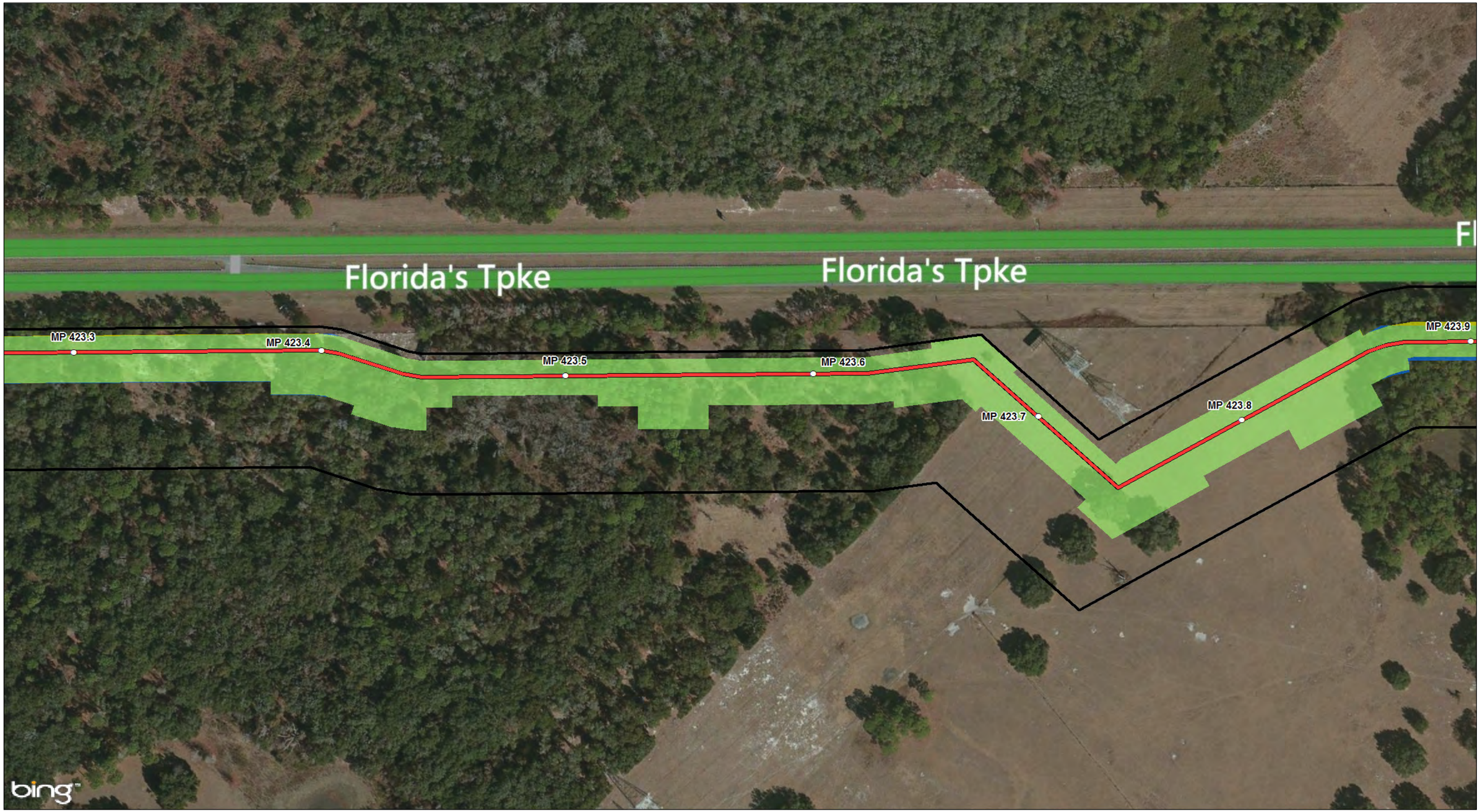

Continued on Sheet 335

Continued on Sheet 337

Legend

- MILE POSTS
- PROPOSED 36" PIPELINE
- ENVIRONMENTAL SURVEY CORRIDOR
- STATES
- COUNTIES
- 2015-10-24 WORKSPACE (PREVIOUSLY REVIEWED), NOT WITHIN 2016 IFC WORKSPACE
- 2016 IFC WORKSPACE (NOT PREVIOUSLY REVIEWED)
- 2016 IFC WORKSPACE EQUAL TO 2015-10-24 WORKSPACE (PREVIOUSLY REVIEWED)

Base Map: Bing Maps, Microsoft; USGS

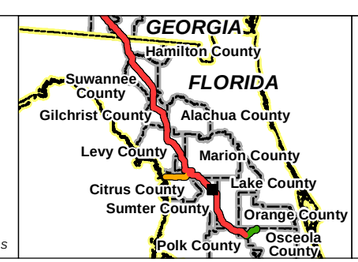

N E S W

0 100 200
Feet
Scale: 1 Inch = 200 Feet

NO.	REVISION - DESCRIPTION	BY	DATE	CHK'D	APP'D
A	ISSUED FOR PERMITTING	TRC	2/29/2016	GS	JL

Sabal Trail TRANSMISSION

SABAL TRAIL PROJECT
PROPOSED PIPELINE
FIGURE A-1
2016 ISSUED FOR CONSTRUCTION
WORKSPACE COMPARISON
JACKSONVILLE DISTRICT

DWG NO: FigA-1 WSComparison Jacksonville 2016-02-29
SHT: 336 of 459
REV: A

Date: 3/2/2016 Time: 6:42:07 AM User: gstudwell
R:\Projects\GIS_2013\14019_Spectra_Sabal\mxd\USACE\Jacksonville\2016 IFC Update\FigA-1 WSComparison Jacksonville 2016-02-29.mxd

Continued on Sheet 336

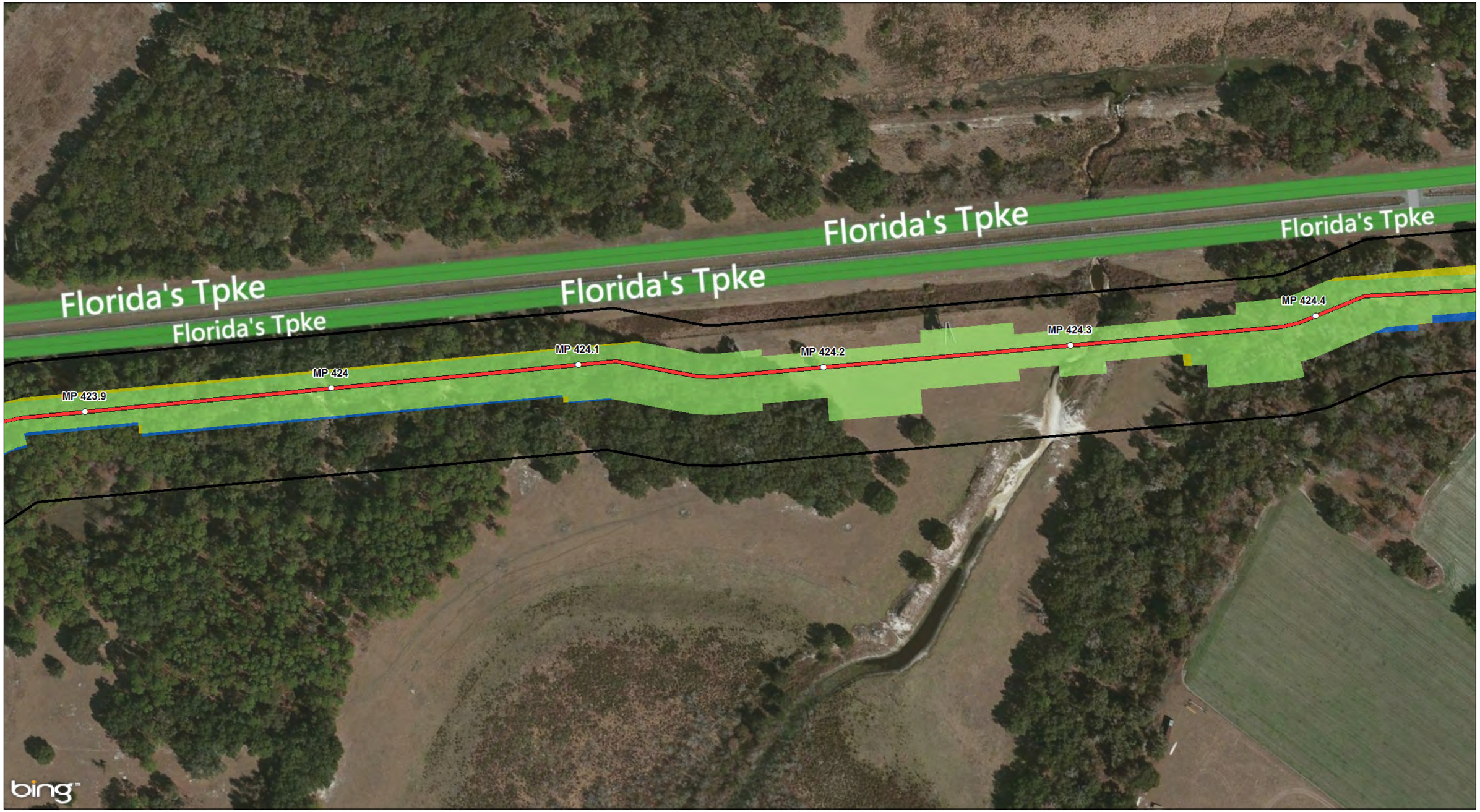

Continued on Sheet 338

Legend

- MILE POSTS
- PROPOSED 36" PIPELINE
- ENVIRONMENTAL SURVEY CORRIDOR
- STATES
- COUNTIES
- 2015-10-24 WORKSPACE (PREVIOUSLY REVIEWED), NOT WITHIN 2016 IFC WORKSPACE
- 2016 IFC WORKSPACE (NOT PREVIOUSLY REVIEWED)
- 2016 IFC WORKSPACE EQUAL TO 2015-10-24 WORKSPACE (PREVIOUSLY REVIEWED)

Base Map: Bing Maps, Microsoft; USGS

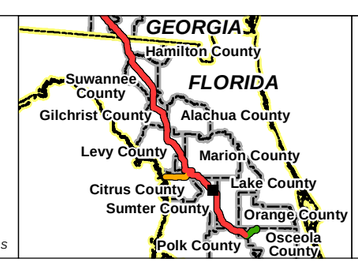

N E S W

0 100 200
Feet
Scale: 1 Inch = 200 Feet

NO.	REVISION - DESCRIPTION	BY	DATE	CHK'D	APP'D
A	ISSUED FOR PERMITTING	TRC	2/29/2016	GS	JL

Sabal Trail TRANSMISSION

SABAL TRAIL PROJECT
PROPOSED PIPELINE
FIGURE A-1
2016 ISSUED FOR CONSTRUCTION
WORKSPACE COMPARISON
JACKSONVILLE DISTRICT

DWG NO: FigA-1 WSComparison Jacksonville 2016-02-29
SHT: 337 of 459
REV. A

Date: 3/2/2016 Time: 6:42:58 AM User: gstudwell
R:\Projects\GIS_2013\140119_Spectra_Sabal\mxd\USACE\Jacksonville\2016 IFC Update\FigA-1 WSComparison Jacksonville 2016-02-29.mxd

Continued on Sheet 337

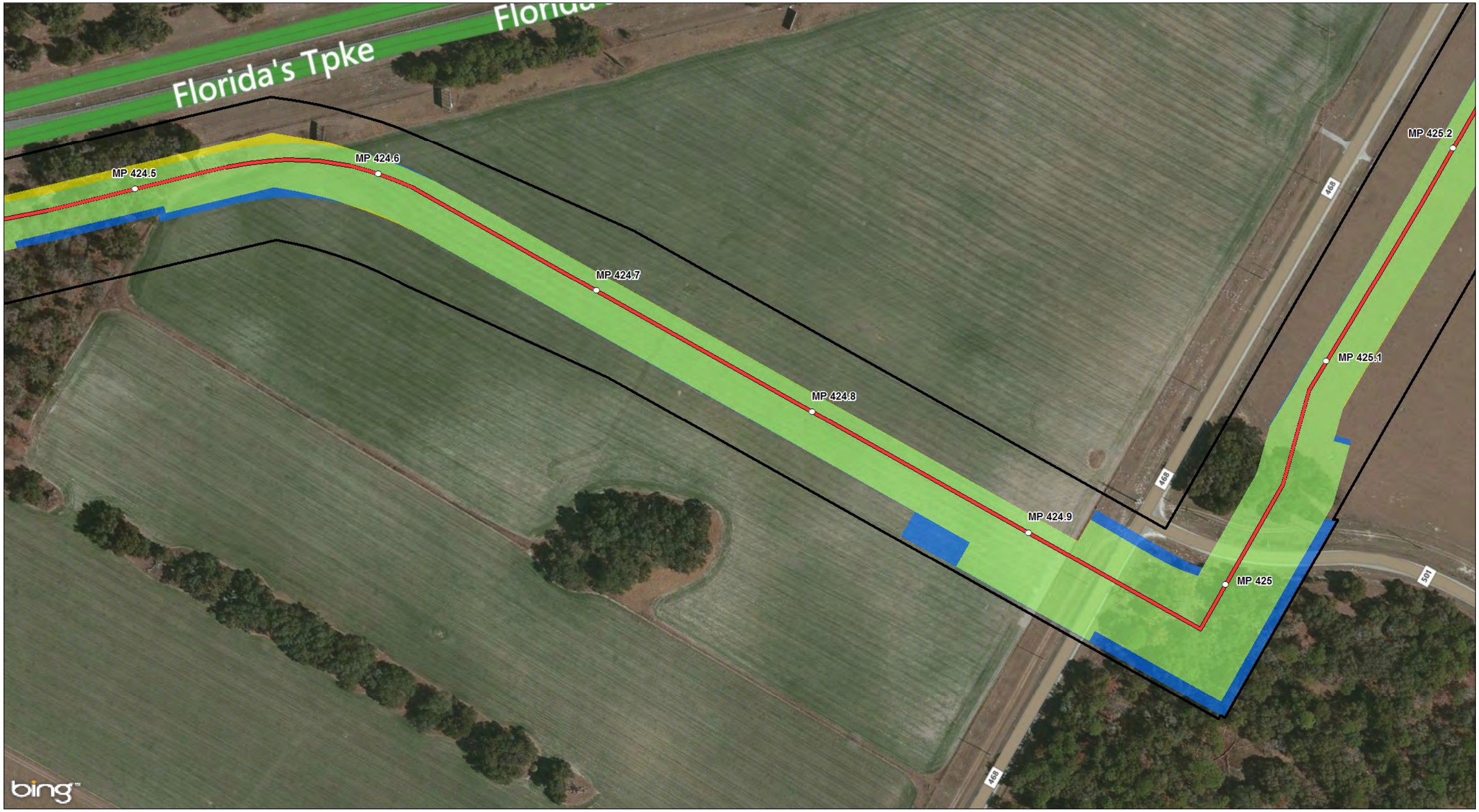

Continued on Sheet 339

Legend

- MILE POSTS
- PROPOSED 36" PIPELINE
- ENVIRONMENTAL SURVEY CORRIDOR
- STATES
- COUNTIES
- 2015-10-24 WORKSPACE (PREVIOUSLY REVIEWED), NOT WITHIN 2016 IFC WORKSPACE
- 2016 IFC WORKSPACE (NOT PREVIOUSLY REVIEWED)
- 2016 IFC WORKSPACE EQUAL TO 2015-10-24 WORKSPACE (PREVIOUSLY REVIEWED)

Base Map: Bing Maps, Microsoft; USGS

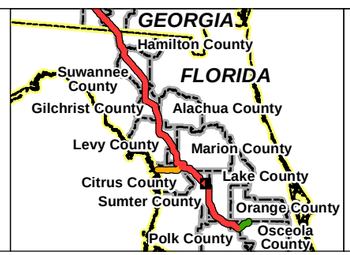

N E S W

0 100 200
Feet
Scale: 1 Inch = 200 Feet

NO.	REVISION - DESCRIPTION	BY	DATE	CHK'D	APP'D
A	ISSUED FOR PERMITTING	TRC	2/29/2016	GS	JL

Sabal Trail TRANSMISSION

SABAL TRAIL PROJECT
PROPOSED PIPELINE
FIGURE A-1
2016 ISSUED FOR CONSTRUCTION
WORKSPACE COMPARISON
JACKSONVILLE DISTRICT

DWG NO: FigA-1 WSComparison Jacksonville 2016-02-29 | SHT: 338 of 459 | REV: A

Date: 3/2/2016 Time: 6:43:49 AM User: gstudwell
R:\Projects\GIS_2013\140119_Spectra_Sabal\mxd\USACE\Jacksonville\2016 IFC Update\FigA-1 WSComparison Jacksonville 2016-02-29.mxd

Continued on Sheet 338

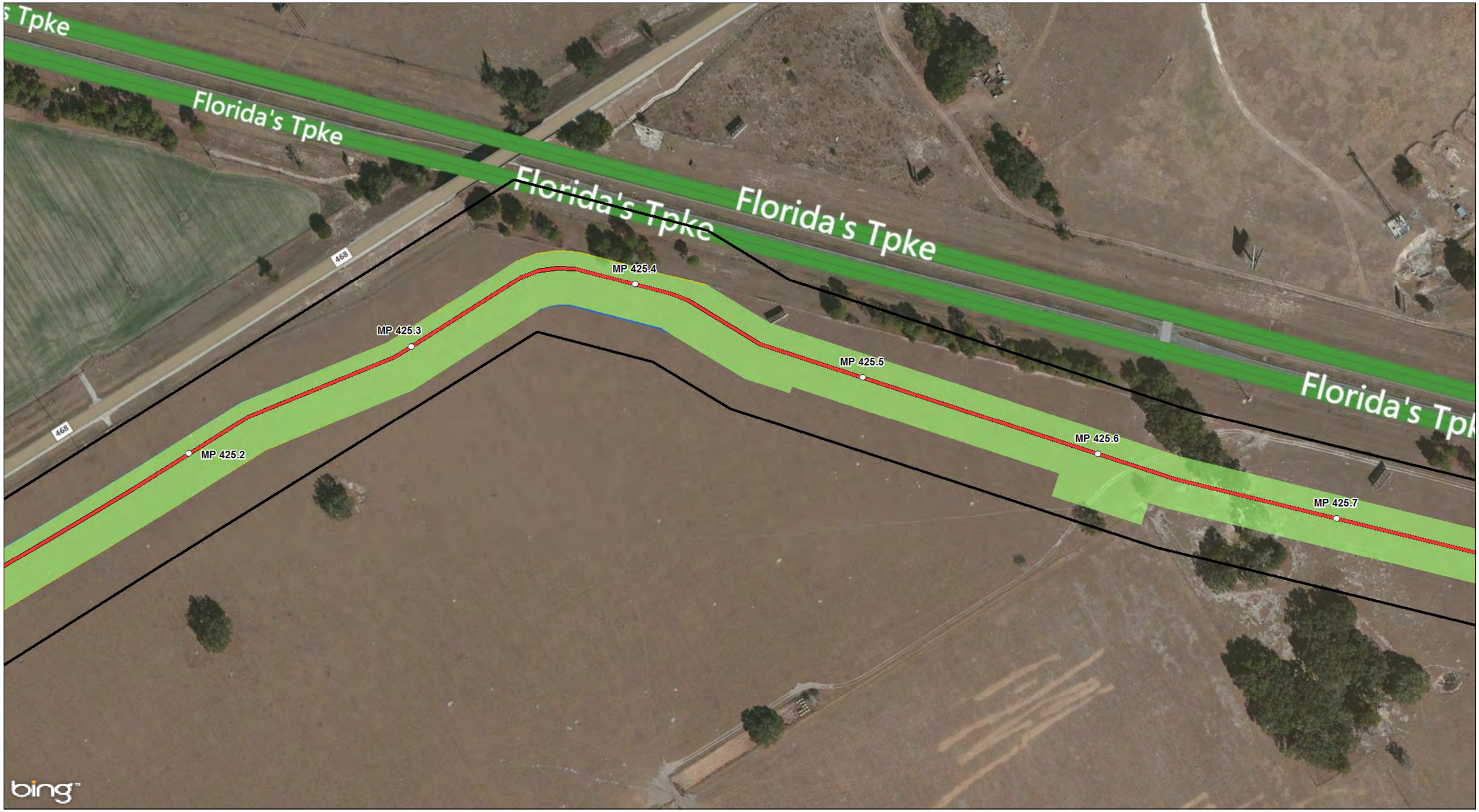

Continued on Sheet 340

Legend

- MILE POSTS
- PROPOSED 36" PIPELINE
- ENVIRONMENTAL SURVEY CORRIDOR
- STATES
- COUNTIES
- 2015-10-24 WORKSPACE (PREVIOUSLY REVIEWED), NOT WITHIN 2016 IFC WORKSPACE
- 2016 IFC WORKSPACE (NOT PREVIOUSLY REVIEWED)
- 2016 IFC WORKSPACE EQUAL TO 2015-10-24 WORKSPACE (PREVIOUSLY REVIEWED)

Base Map: Bing Maps, Microsoft; USGS

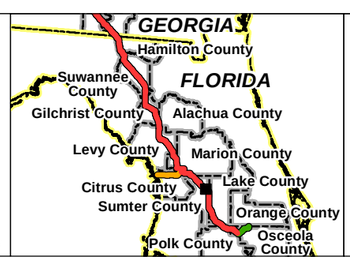

N E S W

0 100 200
Feet
Scale: 1 Inch = 200 Feet

NO.	REVISION - DESCRIPTION	BY	DATE	CHK'D	APP'D
A	ISSUED FOR PERMITTING	TRC	2/29/2016	GS	JL

Sabal Trail TRANSMISSION

SABAL TRAIL PROJECT
PROPOSED PIPELINE
FIGURE A-1
2016 ISSUED FOR CONSTRUCTION
WORKSPACE COMPARISON
JACKSONVILLE DISTRICT

DWG NO: FigA-1 WSComparison Jacksonville 2016-02-29 | SHT: 339 of 459 | REV: A

Date: 3/2/2016 Time: 6:44:40 AM User: gstudwell
R:\Projects\GIS_2013\14\0119_Spectra_Sabal\mxd\USACE\Jacksonville\2016 IFC Update\FigA-1 WSComparison Jacksonville 2016-02-29.mxd

Continued on Sheet 339

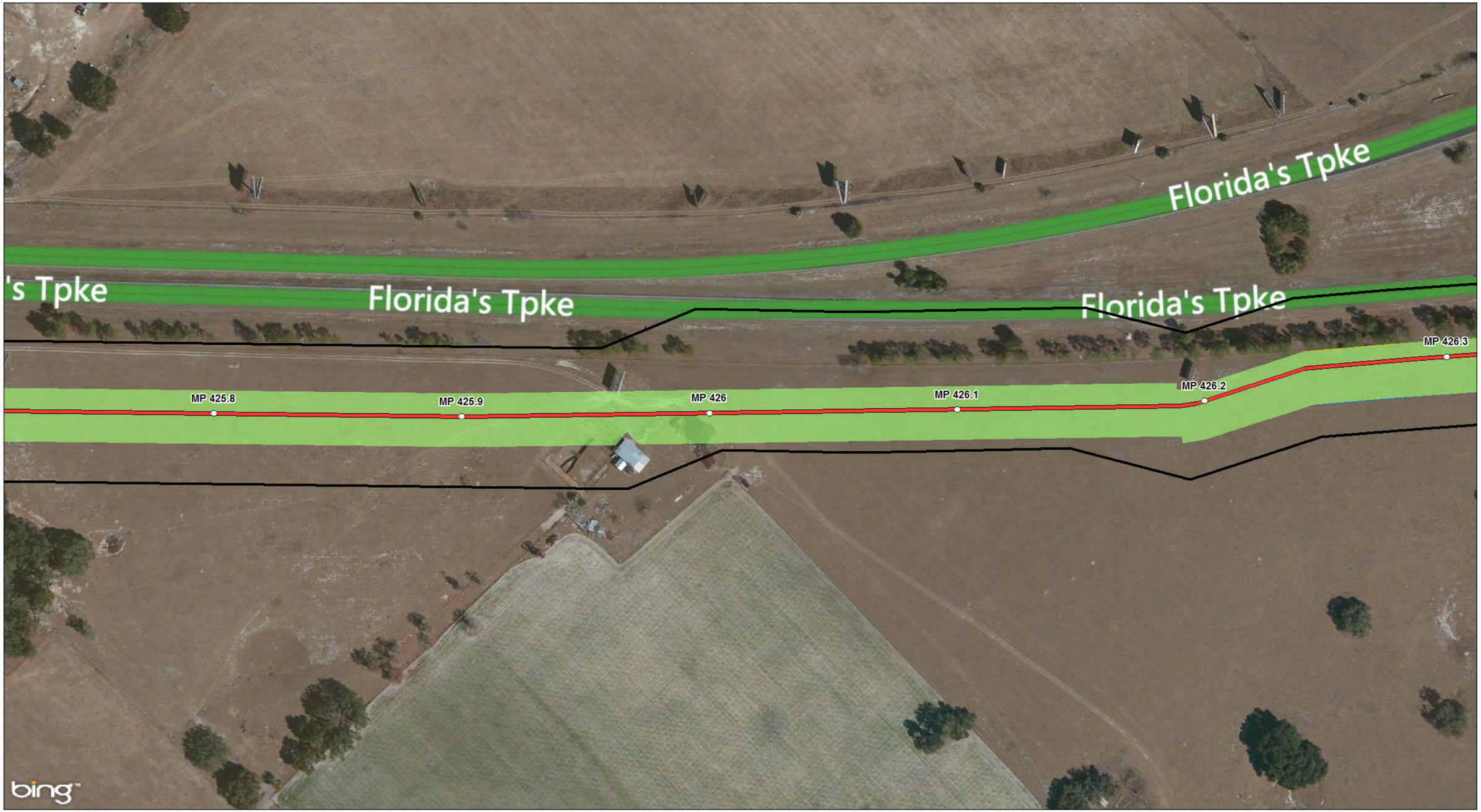

Continued on Sheet 341

Legend

- MILE POSTS
- PROPOSED 36" PIPELINE
- ENVIRONMENTAL SURVEY CORRIDOR
- STATES
- COUNTIES
- 2015-10-24 WORKSPACE (PREVIOUSLY REVIEWED), NOT WITHIN 2016 IFC WORKSPACE
- 2016 IFC WORKSPACE (NOT PREVIOUSLY REVIEWED)
- 2016 IFC WORKSPACE EQUAL TO 2015-10-24 WORKSPACE (PREVIOUSLY REVIEWED)

Base Map: Bing Maps, Microsoft; USGS

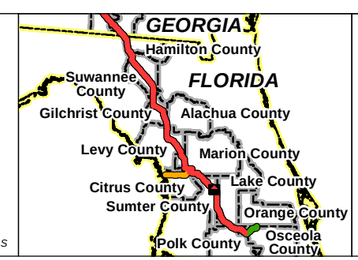

N E S W

0 100 200
Feet
Scale: 1 Inch = 200 Feet

NO.	REVISION - DESCRIPTION	BY	DATE	CHK'D	APP'D
A	ISSUED FOR PERMITTING	TRC	2/29/2016	GS	JL

Sabal Trail TRANSMISSION

SABAL TRAIL PROJECT
PROPOSED PIPELINE
FIGURE A-1
2016 ISSUED FOR CONSTRUCTION
WORKSPACE COMPARISON
JACKSONVILLE DISTRICT

DWG NO: FigA-1 WSComparison Jacksonville 2016-02-29 | SHT: 340 of 459 | REV: A

Date: 3/2/2016 Time: 6:46:19 AM User: gstudwell
R:\Projects\GIS_2013\140\19_Spectra_Sabal\mxd\USACE\Jacksonville\2016 IFC Update\FigA-1 WSComparison Jacksonville 2016-02-29.mxd

Continued on Sheet 340

Continued on Sheet 344

Continued on Sheet 342

Legend

- MILE POSTS
- PROPOSED 36" PIPELINE
- ENVIRONMENTAL SURVEY CORRIDOR
- STATES
- COUNTIES
- 2015-10-24 WORKSPACE (PREVIOUSLY REVIEWED), NOT WITHIN 2016 IFC WORKSPACE
- 2016 IFC WORKSPACE (NOT PREVIOUSLY REVIEWED)
- 2016 IFC WORKSPACE EQUAL TO 2015-10-24 WORKSPACE (PREVIOUSLY REVIEWED)

Base Map: Bing Maps, Microsoft; USGS

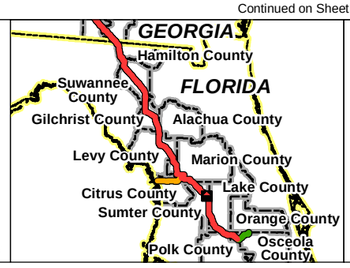

N E S W

0 100 200
Feet
Scale: 1 Inch = 200 Feet

NO.	REVISION - DESCRIPTION	BY	DATE	CHK'D	APP'D
A	ISSUED FOR PERMITTING	TRC	2/29/2016	GS	JL

Sabal Trail TRANSMISSION

SABAL TRAIL PROJECT
PROPOSED PIPELINE
FIGURE A-1
2016 ISSUED FOR CONSTRUCTION
WORKSPACE COMPARISON
JACKSONVILLE DISTRICT

DWG NO: FigA-1 WSComparison Jacksonville 2016-02-29 | SHT: 341 of 459 | REV: A

Date: 3/2/2016 Time: 6:47:11 AM User: gstudwell
R:\Projects\GIS_2013\14019_Spectra_Sabal\mxd\USACE\Jacksonville\2016 IFC Update\FigA-1 WSComparison Jacksonville 2016-02-29.mxd

Continued on Sheet 343

Continued on Sheet 341

Legend

- MILE POSTS
- ENVIRONMENTAL SURVEY CORRIDOR
- STATES
- COUNTIES
- 2015-10-24 WORKSPACE (PREVIOUSLY REVIEWED), NOT WITHIN 2016 IFC WORKSPACE
- 2016 IFC WORKSPACE (NOT PREVIOUSLY REVIEWED)
- 2016 IFC WORKSPACE EQUAL TO 2015-10-24 WORKSPACE (PREVIOUSLY REVIEWED)

Base Map: Bing Maps, Microsoft; USGS

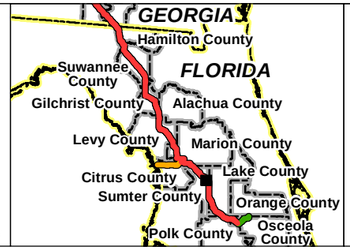

N
W E
S

0 100 200
Feet
Scale: 1 Inch = 200 Feet

NO.	REVISION - DESCRIPTION	BY	DATE	CHK'D	APP'D
A	ISSUED FOR PERMITTING	TRC	2/29/2016	GS	JL

Sabal Trail TRANSMISSION

SABAL TRAIL PROJECT
PROPOSED PIPELINE

FIGURE A-1
2016 ISSUED FOR CONSTRUCTION
WORKSPACE COMPARISON
JACKSONVILLE DISTRICT

DWG NO: FigA-1 WSComparison Jacksonville 2016-02-29
SHT: 342 of 459
REV: A

Date: 3/2/2016 Time: 6:47:55 AM User: gstudwell
R:\Projects\GIS_2013\140119_Spectra_Sabal\mxd\USACE\Jacksonville\2016 IFC Update\FigA-1 WSComparison Jacksonville 2016-02-29.mxd

Continued on Sheet 342

Legend

- MILE POSTS
- ENVIRONMENTAL SURVEY CORRIDOR
- STATES
- COUNTIES
- 2015-10-24 WORKSPACE (PREVIOUSLY REVIEWED), NOT WITHIN 2016 IFC WORKSPACE
- 2016 IFC WORKSPACE (NOT PREVIOUSLY REVIEWED)
- 2016 IFC WORKSPACE EQUAL TO 2015-10-24 WORKSPACE (PREVIOUSLY REVIEWED)

Base Map: Bing Maps, Microsoft; USGS

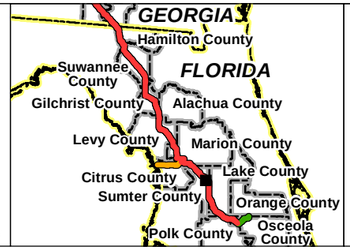

N
W E
S

0 100 200
Feet
Scale: 1 Inch = 200 Feet

NO.	REVISION - DESCRIPTION	BY	DATE	CHK'D	APP'D
A	ISSUED FOR PERMITTING	TRC	2/29/2016	GS	JL

Sabal Trail TRANSMISSION

SABAL TRAIL PROJECT
PROPOSED PIPELINE
FIGURE A-1
2016 ISSUED FOR CONSTRUCTION
WORKSPACE COMPARISON
JACKSONVILLE DISTRICT

DWG NO: FigA-1 WSComparison Jacksonville 2016-02-29 | SHT: 343 of 459 | REV: A

Date: 3/2/2016 Time: 6:48:43 AM User: gstudwell
R:\Projects\GIS_2013\140119_Spectra_SabalTrail\USACE\Jacksonville\2016 IFC Update\FigA-1 WSComparison Jacksonville 2016-02-29.mxd

Continued on Sheet 341

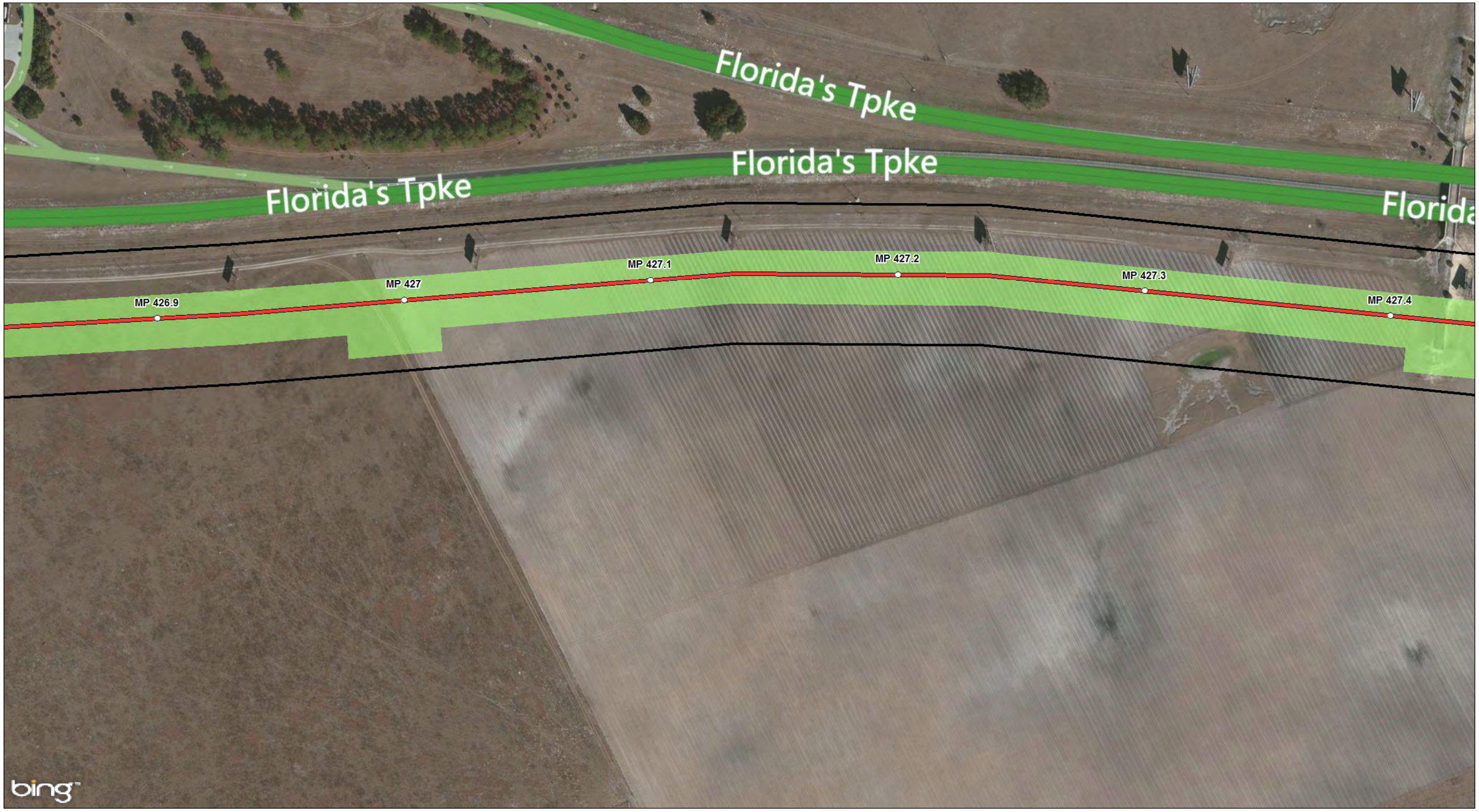

Continued on Sheet 345

Legend

- MILE POSTS
- PROPOSED 36" PIPELINE
- ENVIRONMENTAL SURVEY CORRIDOR
- STATES
- COUNTIES
- 2015-10-24 WORKSPACE (PREVIOUSLY REVIEWED), NOT WITHIN 2016 IFC WORKSPACE
- 2016 IFC WORKSPACE (NOT PREVIOUSLY REVIEWED)
- 2016 IFC WORKSPACE EQUAL TO 2015-10-24 WORKSPACE (PREVIOUSLY REVIEWED)

Base Map: Bing Maps, Microsoft; USGS

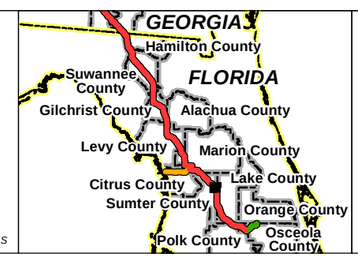

N E S W

0 100 200
Feet
Scale: 1 Inch = 200 Feet

NO.	REVISION - DESCRIPTION	BY	DATE	CHK'D	APP'D
A	ISSUED FOR PERMITTING	TRC	2/29/2016	GS	JL

Sabal Trail TRANSMISSION

SABAL TRAIL PROJECT
PROPOSED PIPELINE
FIGURE A-1
2016 ISSUED FOR CONSTRUCTION
WORKSPACE COMPARISON
JACKSONVILLE DISTRICT

DWG NO: FigA-1 WSComparison Jacksonville 2016-02-29 | SHT: 344 of 459 | REV: A

Date: 3/2/2016 Time: 6:49:33 AM User: gstudwell
R:\Projects\GIS_2013\14\0119_Spectra_Sabal\mxd\USACE\Jacksonville\2016 IFC Update\FigA-1 WSComparison Jacksonville 2016-02-29.mxd

Continued on Sheet 344

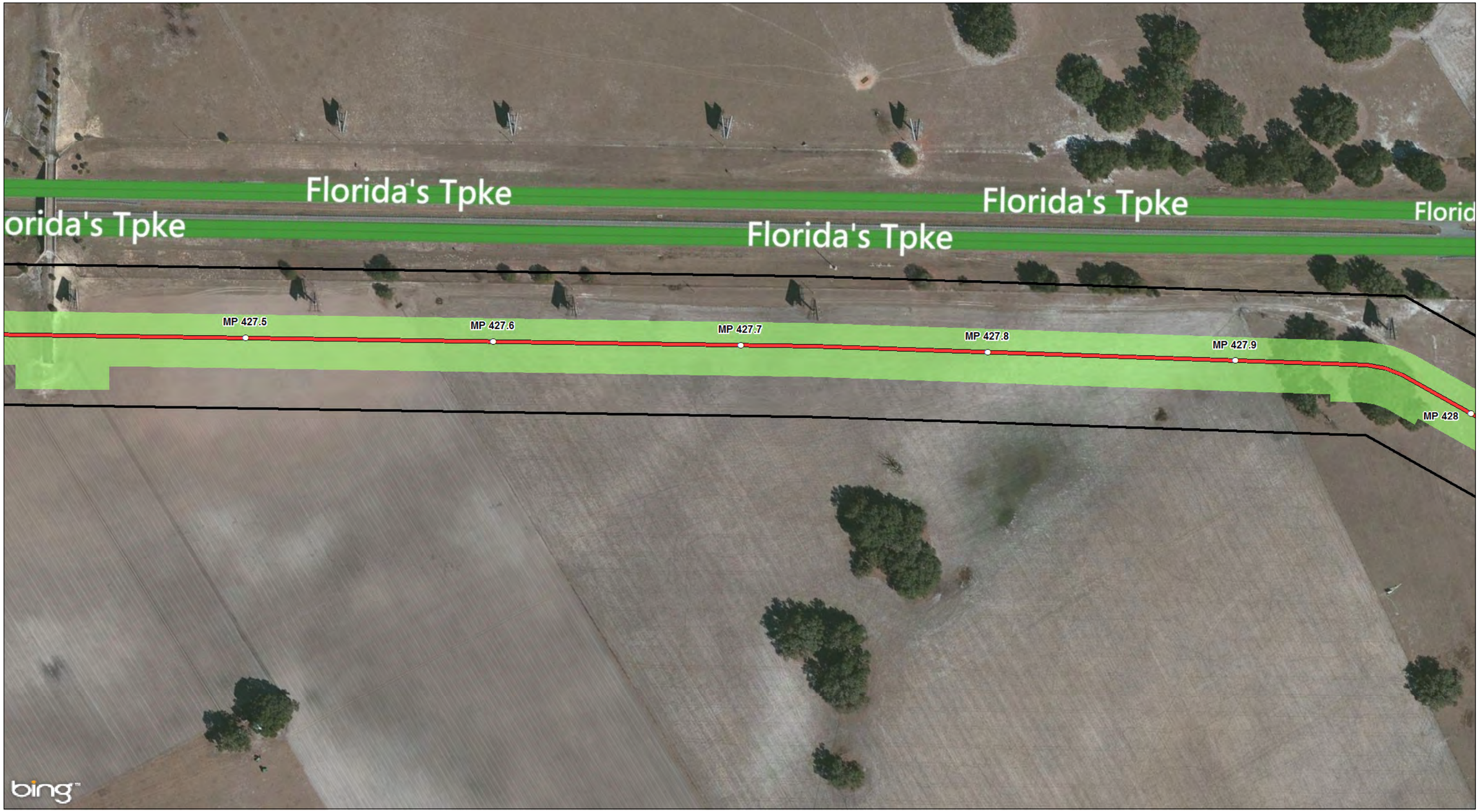

Continued on Sheet 346

Legend

- MILE POSTS
- PROPOSED 36" PIPELINE
- ENVIRONMENTAL SURVEY CORRIDOR
- STATES
- COUNTIES
- 2015-10-24 WORKSPACE (PREVIOUSLY REVIEWED), NOT WITHIN 2016 IFC WORKSPACE
- 2016 IFC WORKSPACE (NOT PREVIOUSLY REVIEWED)
- 2016 IFC WORKSPACE EQUAL TO 2015-10-24 WORKSPACE (PREVIOUSLY REVIEWED)

Base Map: Bing Maps, Microsoft; USGS

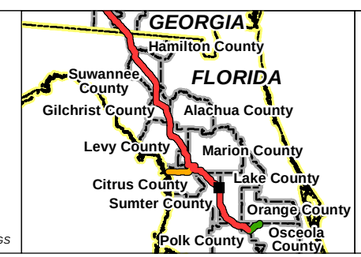

N E S W

0 100 200
Feet
Scale: 1 Inch = 200 Feet

NO.	REVISION - DESCRIPTION	BY	DATE	CHK'D	APP'D
A	ISSUED FOR PERMITTING	TRC	2/29/2016	GS	JL

Sabal Trail TRANSMISSION

SABAL TRAIL PROJECT
PROPOSED PIPELINE
FIGURE A-1
2016 ISSUED FOR CONSTRUCTION
WORKSPACE COMPARISON
JACKSONVILLE DISTRICT

DWG NO: FigA-1 WSComparison Jacksonville 2016-02-29
SHT: 345 of 459
REV: A

Date: 3/2/2016 Time: 6:50:23 AM User: gstudwell
R:\Projects\GIS_2013\140119_Spectra_Sabal\mxd\USACE\Jacksonville\2016 IFC Update\FigA-1 WSComparison Jacksonville 2016-02-29.mxd

Continued on Sheet 345

Continued on Sheet 347

Legend

- MILE POSTS
- PROPOSED 36" PIPELINE
- ENVIRONMENTAL SURVEY CORRIDOR
- STATES
- COUNTIES
- 2015-10-24 WORKSPACE (PREVIOUSLY REVIEWED), NOT WITHIN 2016 IFC WORKSPACE
- 2016 IFC WORKSPACE (NOT PREVIOUSLY REVIEWED)
- 2016 IFC WORKSPACE EQUAL TO 2015-10-24 WORKSPACE (PREVIOUSLY REVIEWED)

Base Map: Bing Maps, Microsoft; USGS

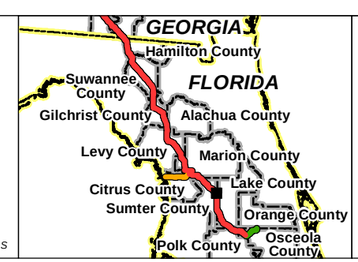

N E S W

0 100 200
Feet
Scale: 1 Inch = 200 Feet

NO.	REVISION - DESCRIPTION	BY	DATE	CHK'D	APP'D
A	ISSUED FOR PERMITTING	TRC	2/29/2016	GS	JL

Sabal Trail TRANSMISSION

SABAL TRAIL PROJECT
PROPOSED PIPELINE
FIGURE A-1
2016 ISSUED FOR CONSTRUCTION
WORKSPACE COMPARISON
JACKSONVILLE DISTRICT

DWG NO: FigA-1 WSComparison Jacksonville 2016-02-29 | SHT: 346 of 459 | REV: A

Date: 3/2/2016 Time: 6:51:15 AM User: gaudwell
R:\Projects\GIS_2013\14019_Spectra_Sabal\mxd\USACE\Jacksonville\2016 IFC Update\FigA-1 WSComparison Jacksonville 2016-02-29.mxd

Continued on Sheet 346

Continued on Sheet 348

Legend

- MILE POSTS
- PROPOSED 36" PIPELINE
- ENVIRONMENTAL SURVEY CORRIDOR
- STATES
- COUNTIES
- 2015-10-24 WORKSPACE (PREVIOUSLY REVIEWED), NOT WITHIN 2016 IFC WORKSPACE
- 2016 IFC WORKSPACE (NOT PREVIOUSLY REVIEWED)
- 2016 IFC WORKSPACE EQUAL TO 2015-10-24 WORKSPACE (PREVIOUSLY REVIEWED)

Base Map: Bing Maps, Microsoft; USGS

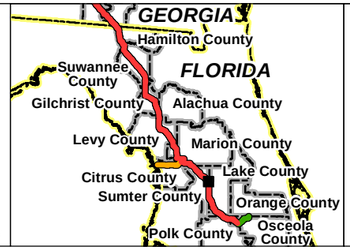

N E S W

0 100 200
Feet
Scale: 1 Inch = 200 Feet

NO.	REVISION - DESCRIPTION	BY	DATE	CHK'D	APP'D
A	ISSUED FOR PERMITTING	TRC	2/29/2016	GS	JL

Sabal Trail TRANSMISSION

SABAL TRAIL PROJECT
PROPOSED PIPELINE
FIGURE A-1
2016 ISSUED FOR CONSTRUCTION
WORKSPACE COMPARISON
JACKSONVILLE DISTRICT

DWG NO: FigA-1 WSComparison Jacksonville 2016-02-29 | SHT: 347 of 459 | REV: A

Date: 3/2/2016 Time: 6:52:04 AM User: gstudwell
R:\Projects\GIS_2013\140119_Spectra_Sabal\mxd\USACE\Jacksonville\2016 IFC Update\FigA-1 WSComparison Jacksonville 2016-02-29.mxd

Continued on Sheet 347

Continued on Sheet 349

Legend

- MILE POSTS
- PROPOSED 36" PIPELINE
- ENVIRONMENTAL SURVEY CORRIDOR
- STATES
- COUNTIES
- 2015-10-24 WORKSPACE (PREVIOUSLY REVIEWED), NOT WITHIN 2016 IFC WORKSPACE
- 2016 IFC WORKSPACE (NOT PREVIOUSLY REVIEWED)
- 2016 IFC WORKSPACE EQUAL TO 2015-10-24 WORKSPACE (PREVIOUSLY REVIEWED)

Base Map: Bing Maps, Microsoft; USGS

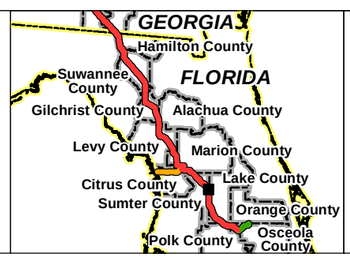

N E S W

0 100 200
Feet
Scale: 1 Inch = 200 Feet

NO.	REVISION - DESCRIPTION	BY	DATE	CHK'D	APP'D
A	ISSUED FOR PERMITTING	TRC	2/29/2016	GS	JL

Sabal Trail TRANSMISSION

SABAL TRAIL PROJECT
PROPOSED PIPELINE
FIGURE A-1
2016 ISSUED FOR CONSTRUCTION
WORKSPACE COMPARISON
JACKSONVILLE DISTRICT

DWG NO: FigA-1 WSComparison Jacksonville 2016-02-29 | SHT: 348 of 459 | REV: A

Date: 3/2/2016 Time: 6:52:51 AM User: gstudwell
R:\Projects\GIS_2013\14\0119_Spectra_Sabal\mxd\USACE\Jacksonville\2016 IFC Update\FigA-1 WSComparison Jacksonville 2016-02-29.mxd

Continued on Sheet 348

Continued on Sheet 350

Legend

- MILE POSTS
- PROPOSED 36" PIPELINE
- ENVIRONMENTAL SURVEY CORRIDOR
- STATES
- COUNTIES
- 2015-10-24 WORKSPACE (PREVIOUSLY REVIEWED), NOT WITHIN 2016 IFC WORKSPACE
- 2016 IFC WORKSPACE (NOT PREVIOUSLY REVIEWED)
- 2016 IFC WORKSPACE EQUAL TO 2015-10-24 WORKSPACE (PREVIOUSLY REVIEWED)

Base Map: Bing Maps, Microsoft; USGS

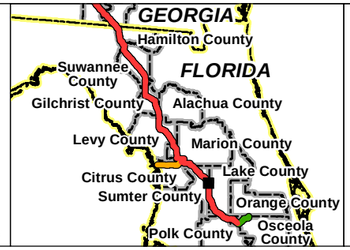

N W E S

0 100 200
Feet
Scale: 1 Inch = 200 Feet

NO.	REVISION - DESCRIPTION	BY	DATE	CHK'D	APP'D
A	ISSUED FOR PERMITTING	TRC	2/29/2016	GS	JL

Sabal Trail TRANSMISSION

SABAL TRAIL PROJECT
PROPOSED PIPELINE
FIGURE A-1
2016 ISSUED FOR CONSTRUCTION
WORKSPACE COMPARISON
JACKSONVILLE DISTRICT

DWG NO: FigA-1 WSComparison Jacksonville 2016-02-29 | SHT: 349 of 459 | REV: A

Date: 3/2/2016 Time: 6:53:39 AM User: gstudwell
R:\Projects\GIS_2013\140119_Spectra_Sabal\mxd\USACE\Jacksonville\2016 IFC Update\FigA-1 WSComparison Jacksonville 2016-02-29.mxd

Continued on Sheet 349

Continued on Sheet 351

Legend

- MILE POSTS
- PROPOSED 36" PIPELINE
- ENVIRONMENTAL SURVEY CORRIDOR
- STATES
- COUNTIES
- 2015-10-24 WORKSPACE (PREVIOUSLY REVIEWED), NOT WITHIN 2016 IFC WORKSPACE
- 2016 IFC WORKSPACE (NOT PREVIOUSLY REVIEWED)
- 2016 IFC WORKSPACE EQUAL TO 2015-10-24 WORKSPACE (PREVIOUSLY REVIEWED)

Base Map: Bing Maps, Microsoft; USGS

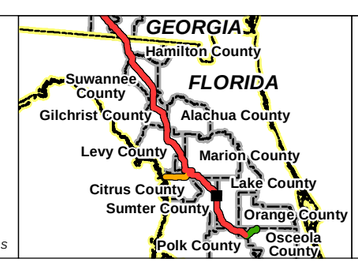

N E S W

0 100 200
Feet
Scale: 1 Inch = 200 Feet

NO.	REVISION - DESCRIPTION	BY	DATE	CHK'D	APP'D
A	ISSUED FOR PERMITTING	TRC	2/29/2016	GS	JL

Sabal Trail TRANSMISSION

SABAL TRAIL PROJECT
PROPOSED PIPELINE
FIGURE A-1
2016 ISSUED FOR CONSTRUCTION
WORKSPACE COMPARISON
JACKSONVILLE DISTRICT

DWG NO: FigA-1 WSComparison Jacksonville 2016-02-29 | SHT: 350 of 459 | REV: A

Date: 3/2/2016 Time: 6:55:16 AM User: gstudwell
R:\Projects\GIS_2013\14\0119_Spectra_Sabal\mxd\USACE\Jacksonville\2016 IFC Update\FigA-1 WSComparison Jacksonville 2016-02-29.mxd

Continued on Sheet 350



Continued on Sheet 352

Legend

- MILE POSTS
- PROPOSED 36" PIPELINE
- ENVIRONMENTAL SURVEY CORRIDOR
- STATES
- COUNTIES
- 2015-10-24 WORKSPACE (PREVIOUSLY REVIEWED), NOT WITHIN 2016 IFC WORKSPACE
- 2016 IFC WORKSPACE (NOT PREVIOUSLY REVIEWED)
- 2016 IFC WORKSPACE EQUAL TO 2015-10-24 WORKSPACE (PREVIOUSLY REVIEWED)

Base Map: Bing Maps, Microsoft; USGS

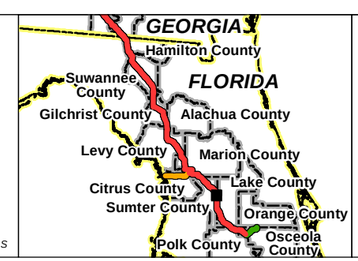

N E S W

0 100 200
Feet
Scale: 1 Inch = 200 Feet

NO.	REVISION - DESCRIPTION	BY	DATE	CHK'D	APP'D
A	ISSUED FOR PERMITTING	TRC	2/29/2016	GS	JL

Sabal Trail TRANSMISSION

SABAL TRAIL PROJECT
PROPOSED PIPELINE
FIGURE A-1
2016 ISSUED FOR CONSTRUCTION
WORKSPACE COMPARISON
JACKSONVILLE DISTRICT

DWG NO: FigA-1 WSComparison Jacksonville 2016-02-29 | SHT: 351 of 459 | REV: A

Date: 3/2/2016 Time: 6:56:04 AM User: gstudwell
R:\Projects\GIS_2013\140119_Spectra_Sabal\mxd\USACE\Jacksonville\2016 IFC Update\FigA-1 WSComparison Jacksonville 2016-02-29.mxd

Continued on Sheet 351

Continued on Sheet 353

Legend

- MILE POSTS
- PROPOSED 36" PIPELINE
- ENVIRONMENTAL SURVEY CORRIDOR
- STATES
- COUNTIES
- 2015-10-24 WORKSPACE (PREVIOUSLY REVIEWED), NOT WITHIN 2016 IFC WORKSPACE
- 2016 IFC WORKSPACE (NOT PREVIOUSLY REVIEWED)
- 2016 IFC WORKSPACE EQUAL TO 2015-10-24 WORKSPACE (PREVIOUSLY REVIEWED)

Base Map: Bing Maps, Microsoft; USGS

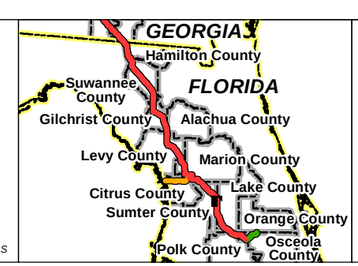

N E S W

0 100 200
Feet
Scale: 1 Inch = 200 Feet

NO.	REVISION - DESCRIPTION	BY	DATE	CHK'D	APP'D
A	ISSUED FOR PERMITTING	TRC	2/29/2016	GS	JL

Sabal Trail TRANSMISSION

SABAL TRAIL PROJECT
PROPOSED PIPELINE
FIGURE A-1
2016 ISSUED FOR CONSTRUCTION
WORKSPACE COMPARISON
JACKSONVILLE DISTRICT

DWG NO: FigA-1 WSComparison Jacksonville 2016-02-29 | SHT: 352 of 459 | REV: A

Date: 3/2/2016 Time: 6:56:53 AM User: gstudwell
R:\Projects\GIS_2013\14019_Spectra_Sabal\mxd\USACE\Jacksonville\2016 IFC Update\FigA-1 WSComparison Jacksonville 2016-02-29.mxd

Continued on Sheet 352

Continued on Sheet 354

Legend

- MILE POSTS
- PROPOSED 36" PIPELINE
- ENVIRONMENTAL SURVEY CORRIDOR
- STATES
- COUNTIES
- 2015-10-24 WORKSPACE (PREVIOUSLY REVIEWED), NOT WITHIN 2016 IFC WORKSPACE
- 2016 IFC WORKSPACE (NOT PREVIOUSLY REVIEWED)
- 2016 IFC WORKSPACE EQUAL TO 2015-10-24 WORKSPACE (PREVIOUSLY REVIEWED)

Base Map: Bing Maps, Microsoft; USGS

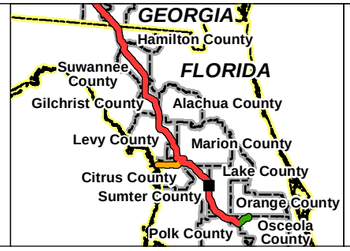

N E S W

0 100 200
Feet
Scale: 1 Inch = 200 Feet

NO.	REVISION - DESCRIPTION	BY	DATE	CHK'D	APP'D
A	ISSUED FOR PERMITTING	TRC	2/29/2016	GS	JL

Sabal Trail TRANSMISSION

SABAL TRAIL PROJECT
PROPOSED PIPELINE

FIGURE A-1
2016 ISSUED FOR CONSTRUCTION
WORKSPACE COMPARISON
JACKSONVILLE DISTRICT

DWG NO: FigA-1 WSComparison Jacksonville 2016-02-29 | SHT: 353 of 459 | REV: A

Date: 3/2/2016 Time: 6:57:41 AM User: gstudwell
R:\Projects\GIS_20131410\19_Spectra_Sabal\mxd\USACE\Jacksonville\2016 IFC Update\FigA-1 WSComparison Jacksonville 2016-02-29.mxd

Continued on Sheet 353

Continued on Sheet 355

Legend

- MILE POSTS
- PROPOSED 36" PIPELINE
- ENVIRONMENTAL SURVEY CORRIDOR
- STATES
- COUNTIES
- 2015-10-24 WORKSPACE (PREVIOUSLY REVIEWED), NOT WITHIN 2016 IFC WORKSPACE
- 2016 IFC WORKSPACE (NOT PREVIOUSLY REVIEWED)
- 2016 IFC WORKSPACE EQUAL TO 2015-10-24 WORKSPACE (PREVIOUSLY REVIEWED)

Base Map: Bing Maps, Microsoft; USGS

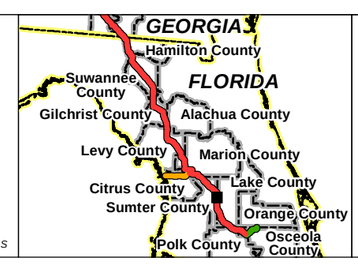

N E S W

0 100 200
Feet
Scale: 1 Inch = 200 Feet

NO.	REVISION - DESCRIPTION	BY	DATE	CHK'D	APP'D
A	ISSUED FOR PERMITTING	TRC	2/29/2016	GS	JL

Sabal Trail TRANSMISSION

SABAL TRAIL PROJECT
PROPOSED PIPELINE
FIGURE A-1
2016 ISSUED FOR CONSTRUCTION
WORKSPACE COMPARISON
JACKSONVILLE DISTRICT

DWG NO: FigA-1 WSComparison Jacksonville 2016-02-29 | SHT: 354 of 459 | REV: A

Date: 3/2/2016 Time: 6:58:30 AM User: gstudwell
R:\Projects\GIS_2013\14019_Spectra_Sabal\mxd\USACE\Jacksonville\2016 IFC Update\FigA-1 WSComparison Jacksonville 2016-02-29.mxd

Continued on Sheet 354

Continued on Sheet 356

Legend

- MILE POSTS
- PROPOSED 36" PIPELINE
- ENVIRONMENTAL SURVEY CORRIDOR
- STATES
- COUNTIES
- 2015-10-24 WORKSPACE (PREVIOUSLY REVIEWED), NOT WITHIN 2016 IFC WORKSPACE
- 2016 IFC WORKSPACE (NOT PREVIOUSLY REVIEWED)
- 2016 IFC WORKSPACE EQUAL TO 2015-10-24 WORKSPACE (PREVIOUSLY REVIEWED)

Base Map: Bing Maps, Microsoft; USGS

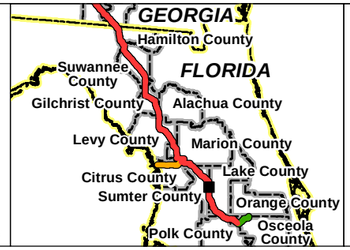

N E S W

0 100 200
Feet
Scale: 1 Inch = 200 Feet

NO.	REVISION - DESCRIPTION	BY	DATE	CHK'D	APP'D
A	ISSUED FOR PERMITTING	TRC	2/29/2016	GS	JL

Sabal Trail TRANSMISSION

SABAL TRAIL PROJECT
PROPOSED PIPELINE

FIGURE A-1
2016 ISSUED FOR CONSTRUCTION
WORKSPACE COMPARISON
JACKSONVILLE DISTRICT

DWG NO: FigA-1 WSComparison Jacksonville 2016-02-29
SHT: 355 of 459
REV: A

Date: 3/2/2016 Time: 6:59:18 AM User: gstudwell
R:\Projects\GIS_2013\140\19_Spectra_Sabal\mxd\USACE\Jacksonville\2016 IFC Update\FigA-1 WSComparison Jacksonville 2016-02-29.mxd

Continued on Sheet 355

Continued on Sheet 357

Legend

- MILE POSTS
- PROPOSED 36" PIPELINE
- ENVIRONMENTAL SURVEY CORRIDOR
- STATES
- COUNTIES
- 2015-10-24 WORKSPACE (PREVIOUSLY REVIEWED), NOT WITHIN 2016 IFC WORKSPACE
- 2016 IFC WORKSPACE (NOT PREVIOUSLY REVIEWED)
- 2016 IFC WORKSPACE EQUAL TO 2015-10-24 WORKSPACE (PREVIOUSLY REVIEWED)

Base Map: Bing Maps, Microsoft; USGS

N W E S

0 100 200
Feet
Scale: 1 Inch = 200 Feet

NO.	REVISION - DESCRIPTION	BY	DATE	CHK'D	APP'D
A	ISSUED FOR PERMITTING	TRC	2/29/2016	GS	JL

Sabal Trail TRANSMISSION

SABAL TRAIL PROJECT
PROPOSED PIPELINE
FIGURE A-1
2016 ISSUED FOR CONSTRUCTION
WORKSPACE COMPARISON
JACKSONVILLE DISTRICT

DWG NO: FigA-1 WSComparison Jacksonville 2016-02-29 | SHT: 356 of 459 | REV: A

Date: 3/2/2016 Time: 7:00:07 AM User: gstudwell
R:\Projects\GIS_2013\140119_Spectra_Sabal\mxd\USACE\Jacksonville\2016 IFC Update\FigA-1 WSComparison Jacksonville 2016-02-29.mxd

Continued on Sheet 356

Continued on Sheet 358

Legend

- MILE POSTS
- PROPOSED 36" PIPELINE
- ENVIRONMENTAL SURVEY CORRIDOR
- STATES
- COUNTIES
- 2015-10-24 WORKSPACE (PREVIOUSLY REVIEWED), NOT WITHIN 2016 IFC WORKSPACE
- 2016 IFC WORKSPACE (NOT PREVIOUSLY REVIEWED)
- 2016 IFC WORKSPACE EQUAL TO 2015-10-24 WORKSPACE (PREVIOUSLY REVIEWED)

Base Map: Bing Maps, Microsoft; USGS

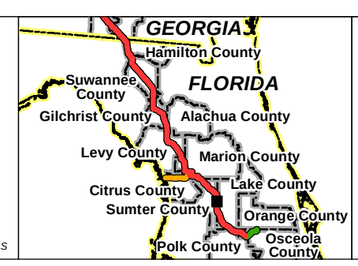

N E S W

0 100 200
Feet
Scale: 1 Inch = 200 Feet

NO.	REVISION - DESCRIPTION	BY	DATE	CHK'D	APP'D
A	ISSUED FOR PERMITTING	TRC	2/29/2016	GS	JL

Sabal Trail TRANSMISSION

SABAL TRAIL PROJECT
PROPOSED PIPELINE
FIGURE A-1
2016 ISSUED FOR CONSTRUCTION
WORKSPACE COMPARISON
JACKSONVILLE DISTRICT

DWG NO: FigA-1 WSComparison Jacksonville 2016-02-29 | SHT: 357 of 459 | REV: A

Date: 3/2/2016 Time: 7:00:57 AM User: gstudwell
R:\Projects\GIS_2013\140119_Spectra_Sabal\mxd\USACE\Jacksonville\2016 IFC Update\FigA-1 WSComparison Jacksonville 2016-02-29.mxd

Continued on Sheet 357

Continued on Sheet 359

Legend

- MILE POSTS
- PROPOSED 36" PIPELINE
- ENVIRONMENTAL SURVEY CORRIDOR
- STATES
- COUNTIES
- 2015-10-24 WORKSPACE (PREVIOUSLY REVIEWED), NOT WITHIN 2016 IFC WORKSPACE
- 2016 IFC WORKSPACE (NOT PREVIOUSLY REVIEWED)
- 2016 IFC WORKSPACE EQUAL TO 2015-10-24 WORKSPACE (PREVIOUSLY REVIEWED)

Base Map: Bing Maps, Microsoft; USGS

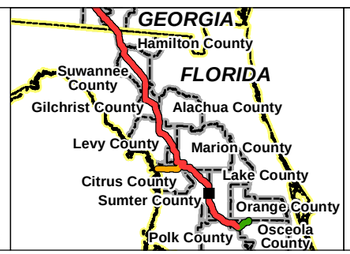

N E S W

0 100 200
Feet
Scale: 1 Inch = 200 Feet

NO.	REVISION - DESCRIPTION	BY	DATE	CHK'D	APP'D
A	ISSUED FOR PERMITTING	TRC	2/29/2016	GS	JL

Sabal Trail TRANSMISSION

SABAL TRAIL PROJECT
PROPOSED PIPELINE
FIGURE A-1
2016 ISSUED FOR CONSTRUCTION
WORKSPACE COMPARISON
JACKSONVILLE DISTRICT

DWG NO: FigA-1 WSComparison Jacksonville 2016-02-29
SHT: 358 of 459
REV: A

Date: 3/2/2016 Time: 7:01:46 AM User: gstudwell
R:\Projects\GIS_2013\14019_Spectra_Sabal\mxd\USACE\Jacksonville\2016 IFC Update\FigA-1 WSComparison Jacksonville 2016-02-29.mxd

Continued on Sheet 358

Continued on Sheet 360

Legend

- MILE POSTS
- PROPOSED 36" PIPELINE
- ENVIRONMENTAL SURVEY CORRIDOR
- STATES
- COUNTIES
- 2015-10-24 WORKSPACE (PREVIOUSLY REVIEWED), NOT WITHIN 2016 IFC WORKSPACE
- 2016 IFC WORKSPACE (NOT PREVIOUSLY REVIEWED)
- 2016 IFC WORKSPACE EQUAL TO 2015-10-24 WORKSPACE (PREVIOUSLY REVIEWED)

Base Map: Bing Maps, Microsoft; USGS

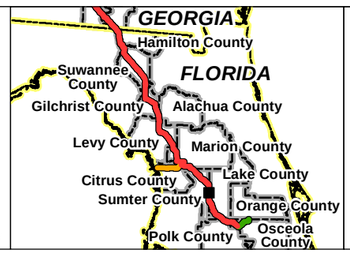

N E S W

0 100 200
Feet
Scale: 1 Inch = 200 Feet

NO.	REVISION - DESCRIPTION	BY	DATE	CHK'D	APP'D
A	ISSUED FOR PERMITTING	TRC	2/29/2016	GS	JL

Sabal Trail TRANSMISSION

SABAL TRAIL PROJECT
PROPOSED PIPELINE
FIGURE A-1
2016 ISSUED FOR CONSTRUCTION
WORKSPACE COMPARISON
JACKSONVILLE DISTRICT

DWG NO: FigA-1 WSComparison Jacksonville 2016-02-29 | SHT: 359 of 459 | REV: A

Date: 3/2/2016 Time: 7:02:37 AM User: gstudwell
R:\Projects\GIS_2013\140139_Spectra_Sabal\mxd\USACE\Jacksonville\2016 IFC Update\FigA-1 WSComparison Jacksonville 2016-02-29.mxd

Continued on Sheet 359

Continued on Sheet 361

Legend

- MILE POSTS
- PROPOSED 36" PIPELINE
- ENVIRONMENTAL SURVEY CORRIDOR
- STATES
- COUNTIES
- 2015-10-24 WORKSPACE (PREVIOUSLY REVIEWED), NOT WITHIN 2016 IFC WORKSPACE
- 2016 IFC WORKSPACE (NOT PREVIOUSLY REVIEWED)
- 2016 IFC WORKSPACE EQUAL TO 2015-10-24 WORKSPACE (PREVIOUSLY REVIEWED)

Base Map: Bing Maps, Microsoft; USGS

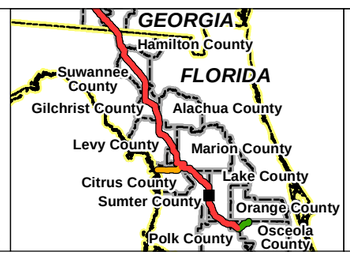

N E S W

0 100 200
Feet
Scale: 1 Inch = 200 Feet

NO.	REVISION - DESCRIPTION	BY	DATE	CHK'D	APP'D
A	ISSUED FOR PERMITTING	TRC	2/29/2016	GS	JL

Sabal Trail TRANSMISSION

SABAL TRAIL PROJECT
PROPOSED PIPELINE
FIGURE A-1
2016 ISSUED FOR CONSTRUCTION
WORKSPACE COMPARISON
JACKSONVILLE DISTRICT

DWG NO: FigA-1 WSComparison Jacksonville 2016-02-29 | SHT: 360 of 459 | REV: A

Date: 3/2/2016 Time: 7:04:21 AM User: gstudwell
R:\Projects\GIS_2013\140119_Spectra_Sabal\mxd\USACE\Jacksonville\2016 IFC Update\FigA-1 WSComparison Jacksonville 2016-02-29.mxd

Continued on Sheet 360

Continued on Sheet 362

Legend

- MILE POSTS
- PROPOSED 36" PIPELINE
- ENVIRONMENTAL SURVEY CORRIDOR
- STATES
- COUNTIES
- 2015-10-24 WORKSPACE (PREVIOUSLY REVIEWED), NOT WITHIN 2016 IFC WORKSPACE
- 2016 IFC WORKSPACE (NOT PREVIOUSLY REVIEWED)
- 2016 IFC WORKSPACE EQUAL TO 2015-10-24 WORKSPACE (PREVIOUSLY REVIEWED)

Base Map: Bing Maps, Microsoft; USGS

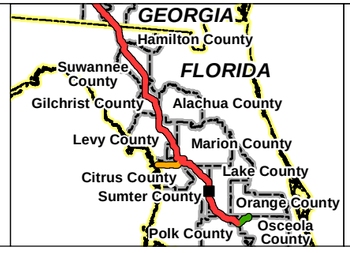

N E S W

0 100 200
Feet
Scale: 1 Inch = 200 Feet

NO.	REVISION - DESCRIPTION	BY	DATE	CHK'D	APP'D
A	ISSUED FOR PERMITTING	TRC	2/29/2016	GS	JL

Sabal Trail TRANSMISSION

SABAL TRAIL PROJECT
PROPOSED PIPELINE
FIGURE A-1
2016 ISSUED FOR CONSTRUCTION
WORKSPACE COMPARISON
JACKSONVILLE DISTRICT

DWG NO: FigA-1 WSComparison Jacksonville 2016-02-29 | SHT: 361 of 459 | REV: A

Date: 3/2/2016 Time: 7:05:09 AM User: gstudwell
R:\Projects\GIS_2013\14019_Spectra_Sabal\mxd\USACE\Jacksonville\2016 IFC Update\FigA-1 WSComparison Jacksonville 2016-02-29.mxd

Continued on Sheet 361

Continued on Sheet 363

Legend

- MILE POSTS
- PROPOSED 36" PIPELINE
- ENVIRONMENTAL SURVEY CORRIDOR
- STATES
- COUNTIES
- 2015-10-24 WORKSPACE (PREVIOUSLY REVIEWED), NOT WITHIN 2016 IFC WORKSPACE
- 2016 IFC WORKSPACE (NOT PREVIOUSLY REVIEWED)
- 2016 IFC WORKSPACE EQUAL TO 2015-10-24 WORKSPACE (PREVIOUSLY REVIEWED)

Base Map: Bing Maps, Microsoft; USGS

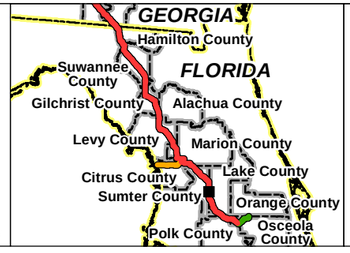

N E S W

0 100 200
Feet
Scale: 1 Inch = 200 Feet

NO.	REVISION - DESCRIPTION	BY	DATE	CHK'D	APP'D
A	ISSUED FOR PERMITTING	TRC	2/29/2016	GS	JL

Sabal Trail TRANSMISSION

SABAL TRAIL PROJECT
PROPOSED PIPELINE
FIGURE A-1
2016 ISSUED FOR CONSTRUCTION
WORKSPACE COMPARISON
JACKSONVILLE DISTRICT

DWG NO: FigA-1 WSComparison Jacksonville 2016-02-29 | SHT: 362 of 459 | REV: A

Date: 3/2/2016 Time: 7:05:57 AM User: gstudwell
R:\Projects\GIS_2013\14\019_Spectra_Sabal\mxd\USACE\Jacksonville\2016 IFC Update\FigA-1 WSComparison Jacksonville 2016-02-29.mxd

Continued on Sheet 362

Continued on Sheet 365

Continued on Sheet 364

Legend

- MILE POSTS
- PROPOSED 36" PIPELINE
- ENVIRONMENTAL SURVEY CORRIDOR
- STATES
- COUNTIES
- 2015-10-24 WORKSPACE (PREVIOUSLY REVIEWED), NOT WITHIN 2016 IFC WORKSPACE
- 2016 IFC WORKSPACE (NOT PREVIOUSLY REVIEWED)
- 2016 IFC WORKSPACE EQUAL TO 2015-10-24 WORKSPACE (PREVIOUSLY REVIEWED)

Base Map: Bing Maps, Microsoft; USGS

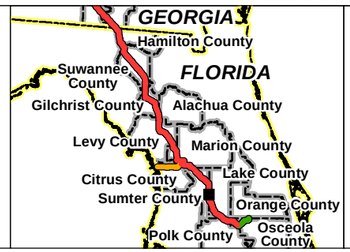

N E S W

0 100 200
Feet
Scale: 1 Inch = 200 Feet

NO.	REVISION - DESCRIPTION	BY	DATE	CHK'D	APP'D
A	ISSUED FOR PERMITTING	TRC	2/29/2016	GS	JL

Sabal Trail TRANSMISSION

SABAL TRAIL PROJECT
PROPOSED PIPELINE
FIGURE A-1
2016 ISSUED FOR CONSTRUCTION
WORKSPACE COMPARISON
JACKSONVILLE DISTRICT

DWG NO: FigA-1 WSComparison Jacksonville 2016-02-29
SHT: 363 of 459
REV: A

Date: 3/2/2016 Time: 7:06:45 AM User: gstudwell
R:\Projects\GIS_2013\14\019_Spectra_Sabal\mxd\USACE\Jacksonville\2016 IFC Update\FigA-1 WSComparison Jacksonville 2016-02-29.mxd

Continued on Sheet 365

Legend

- MILE POSTS
- ENVIRONMENTAL SURVEY CORRIDOR
- STATES
- COUNTIES
- 2015-10-24 WORKSPACE (PREVIOUSLY REVIEWED), NOT WITHIN 2016 IFC WORKSPACE
- 2016 IFC WORKSPACE (NOT PREVIOUSLY REVIEWED)
- 2016 IFC WORKSPACE EQUAL TO 2015-10-24 WORKSPACE (PREVIOUSLY REVIEWED)

Base Map: Bing Maps, Microsoft; USGS

N W E S

0 100 200
Feet
Scale: 1 Inch = 200 Feet

NO.	REVISION - DESCRIPTION	BY	DATE	CHK'D	APP'D
A	ISSUED FOR PERMITTING	TRC	2/29/2016	GS	JL

Sabal Trail TRANSMISSION

SABAL TRAIL PROJECT
PROPOSED PIPELINE

FIGURE A-1
2016 ISSUED FOR CONSTRUCTION
WORKSPACE COMPARISON
JACKSONVILLE DISTRICT

DWG NO: FigA-1 WSComparison Jacksonville 2016-02-29
SHT: 364 of 459
REV: A

Date: 3/2/2016 Time: 7:07:39 AM User: gstudwell
R:\Projects\GIS_2013\140119_Spectra_Sabal\mxd\USACE\Jacksonville\2016 IFC Update\FigA-1 WSComparison Jacksonville 2016-02-29.mxd

Continued on Sheet 363

Continued on Sheet 366

Legend

- MILE POSTS
- PROPOSED 36" PIPELINE
- ENVIRONMENTAL SURVEY CORRIDOR
- STATES
- COUNTIES
- 2015-10-24 WORKSPACE (PREVIOUSLY REVIEWED), NOT WITHIN 2016 IFC WORKSPACE
- 2016 IFC WORKSPACE (NOT PREVIOUSLY REVIEWED)
- 2016 IFC WORKSPACE EQUAL TO 2015-10-24 WORKSPACE (PREVIOUSLY REVIEWED)

Base Map: Bing Maps, Microsoft; USGS

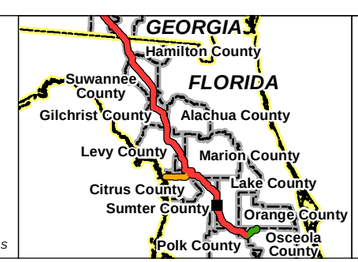

N E S W

0 100 200
Feet
Scale: 1 Inch = 200 Feet

NO.	REVISION - DESCRIPTION	BY	DATE	CHK'D	APP'D
A	ISSUED FOR PERMITTING	TRC	2/29/2016	GS	JL

Sabal Trail TRANSMISSION

SABAL TRAIL PROJECT
PROPOSED PIPELINE
FIGURE A-1
2016 ISSUED FOR CONSTRUCTION
WORKSPACE COMPARISON
JACKSONVILLE DISTRICT

DWG NO: FigA-1 WSComparison Jacksonville 2016-02-29 | SHT: 365 of 459 | REV: A

Date: 3/2/2016 Time: 7:08:28 AM User: gstudwell
R:\Projects\GIS_2013\140119_Spectra_Sabal\mxd\USACE\Jacksonville\2016 IFC Update\FigA-1 WSComparison Jacksonville 2016-02-29.mxd

Continued on Sheet 365

Continued on Sheet 367

Legend

- MILE POSTS
- PROPOSED 36" PIPELINE
- ENVIRONMENTAL SURVEY CORRIDOR
- STATES
- COUNTIES
- 2015-10-24 WORKSPACE (PREVIOUSLY REVIEWED), NOT WITHIN 2016 IFC WORKSPACE
- 2016 IFC WORKSPACE (NOT PREVIOUSLY REVIEWED)
- 2016 IFC WORKSPACE EQUAL TO 2015-10-24 WORKSPACE (PREVIOUSLY REVIEWED)

Base Map: Bing Maps, Microsoft; USGS

N E S W

0 100 200
Feet
Scale: 1 Inch = 200 Feet

NO.	REVISION - DESCRIPTION	BY	DATE	CHK'D	APP'D
A	ISSUED FOR PERMITTING	TRC	2/29/2016	GS	JL

Sabal Trail TRANSMISSION

SABAL TRAIL PROJECT
PROPOSED PIPELINE
FIGURE A-1
2016 ISSUED FOR CONSTRUCTION
WORKSPACE COMPARISON
JACKSONVILLE DISTRICT

DWG NO: FigA-1 WSComparison Jacksonville 2016-02-29 | SHT: 366 of 459 | REV: A

Date: 3/2/2016 Time: 7:09:16 AM User: gstudwell
R:\Projects\GIS_2013\140\19_Spectra_Sabal\mxd\USACE\Jacksonville\2016 IFC Update\FigA-1 WSComparison Jacksonville 2016-02-29.mxd