Appendix C-2

Model Network Maps

(Edits to Tampa Bay Regional Planning Model (TBRPM) 2014 “E+C” Model Network Roadway Facility Types, Model Alternatives)

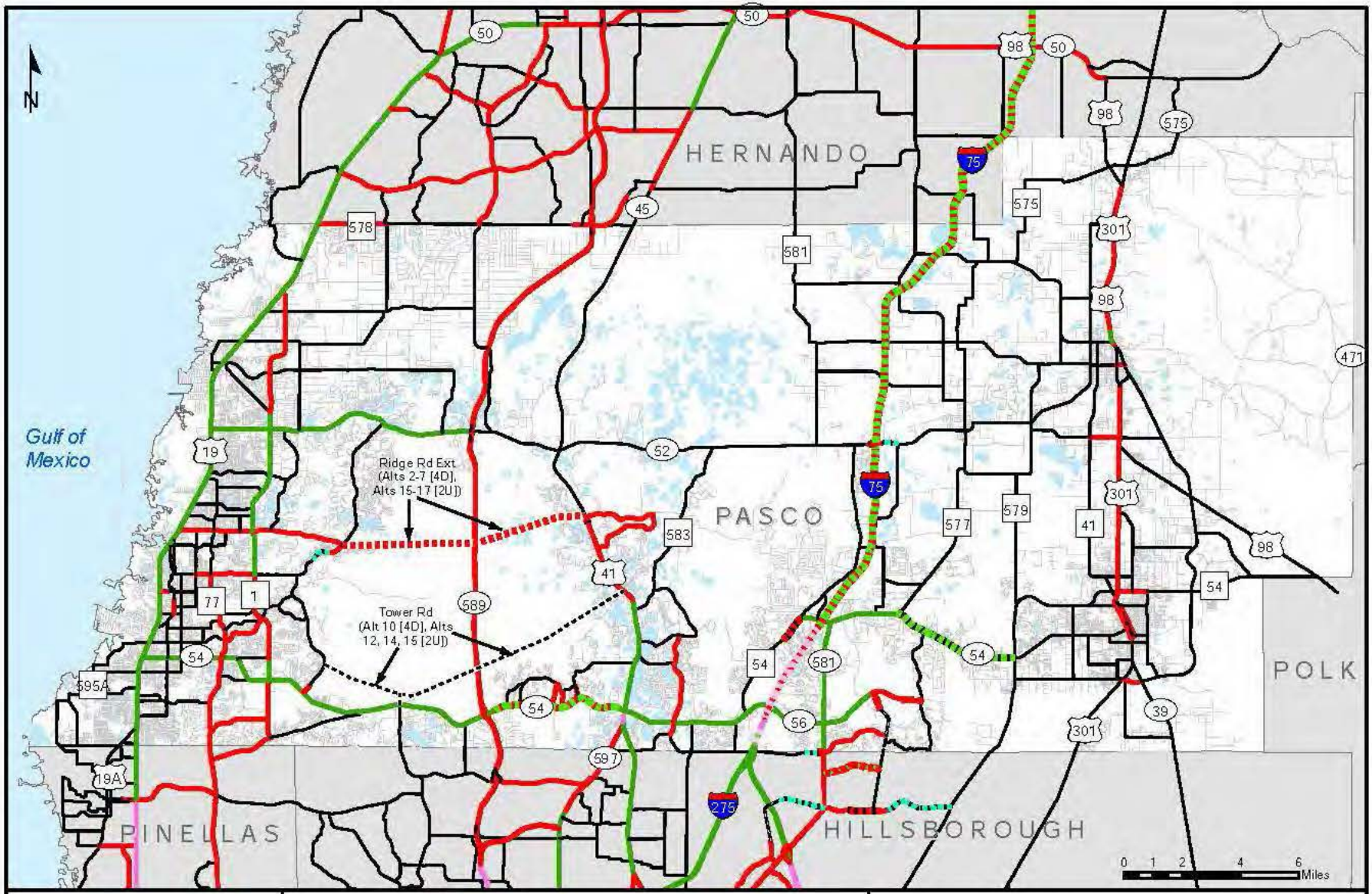

Tindale Oliver

Legend

Directional # Lanes: 1, 2, 3, 4, 5, 6, 7, 8

Edit to # Lanes (dir.)*: 0-1, 0-2, 1-2, 1-3, 2-1, 2-3, 2-4, 3-2, 3-4

* Base network lanes (dir.) are shown for SR 52 & SR 54. The number of lanes between Starkey/Moon Lake Rd and US 41, for these roads, vary by alternative.

Figure c-1
Ridge Road Extension Analysis - TBRPM Model
Edits to the 2014 E+C Number of Lanes
To Create Base and Alternative Networks.

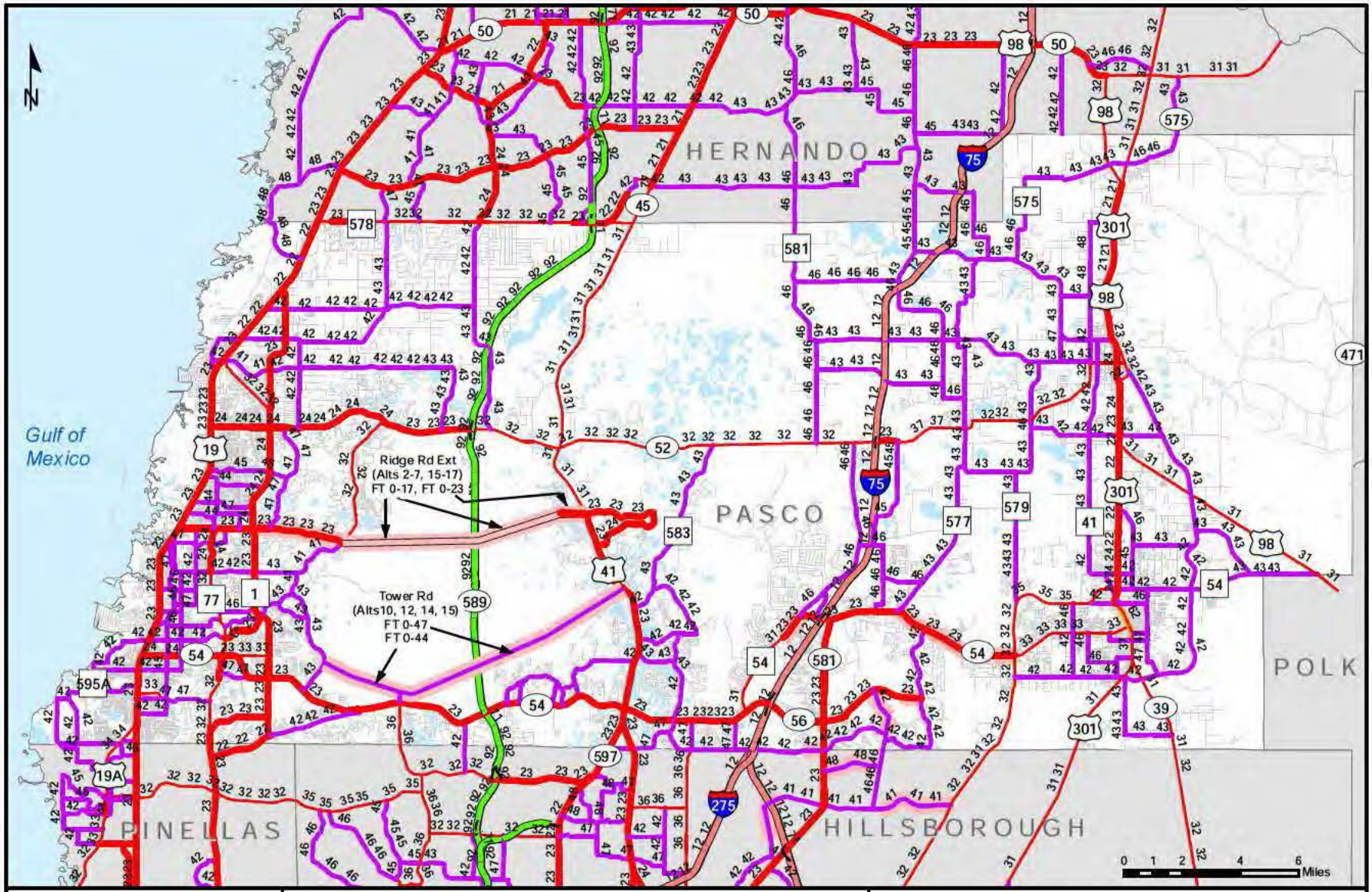

Tindale Oliver

Legend

Facility Type

- Fwy/Pkwy (1-19)
- 20 - 29
- 30 - 39
- 40 - 49
- One-way (60-69)
- Ramps (70-79)
- Toll (90-99)
- Facility Type Edited

Figure B-2
Ridge Road Extension Analysis - TBRPM Model
Edits to the 2014 E+C Facility Types
To Create Base and Alternative Networks.

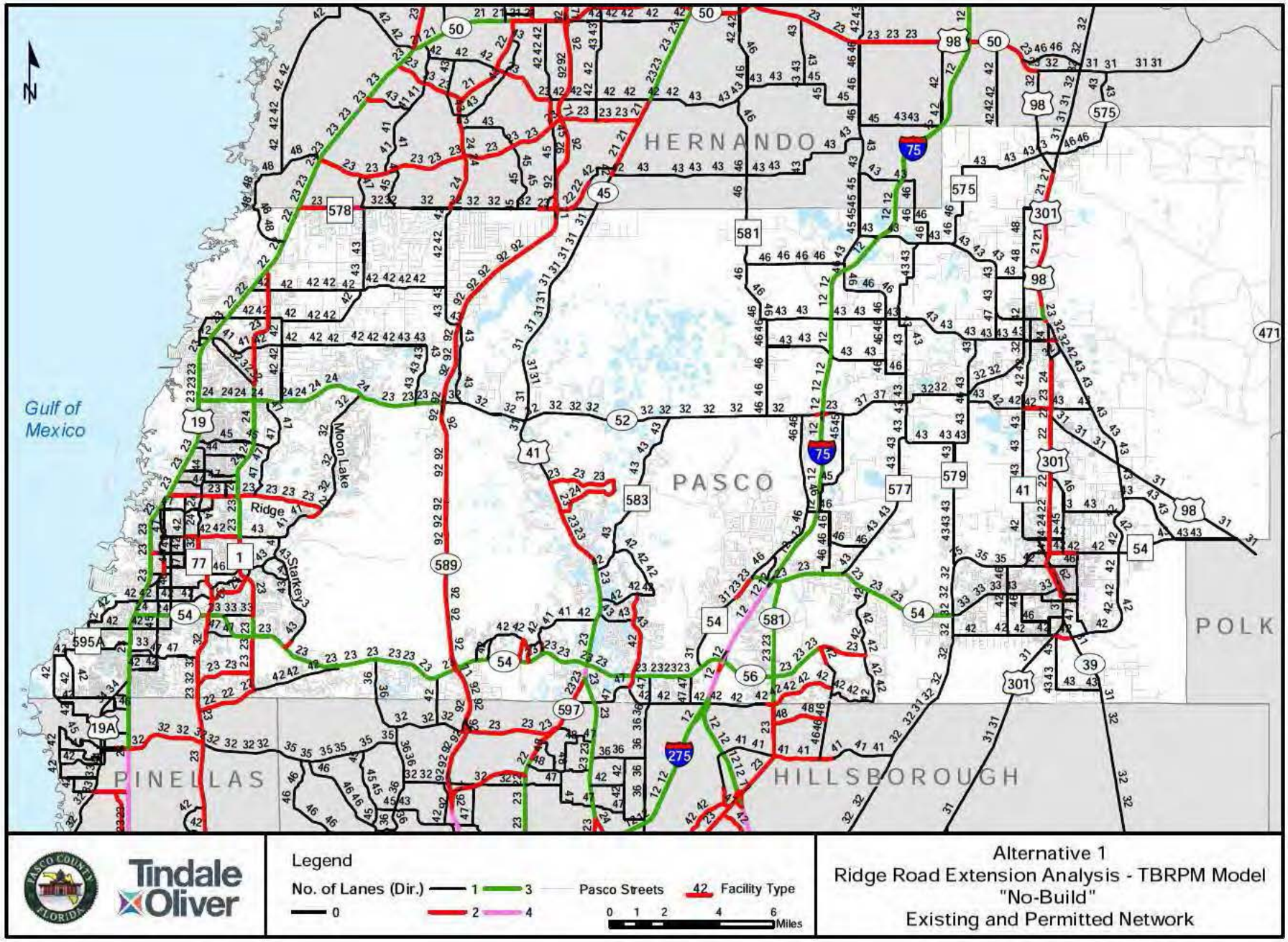

Alternative 1-"No Action"

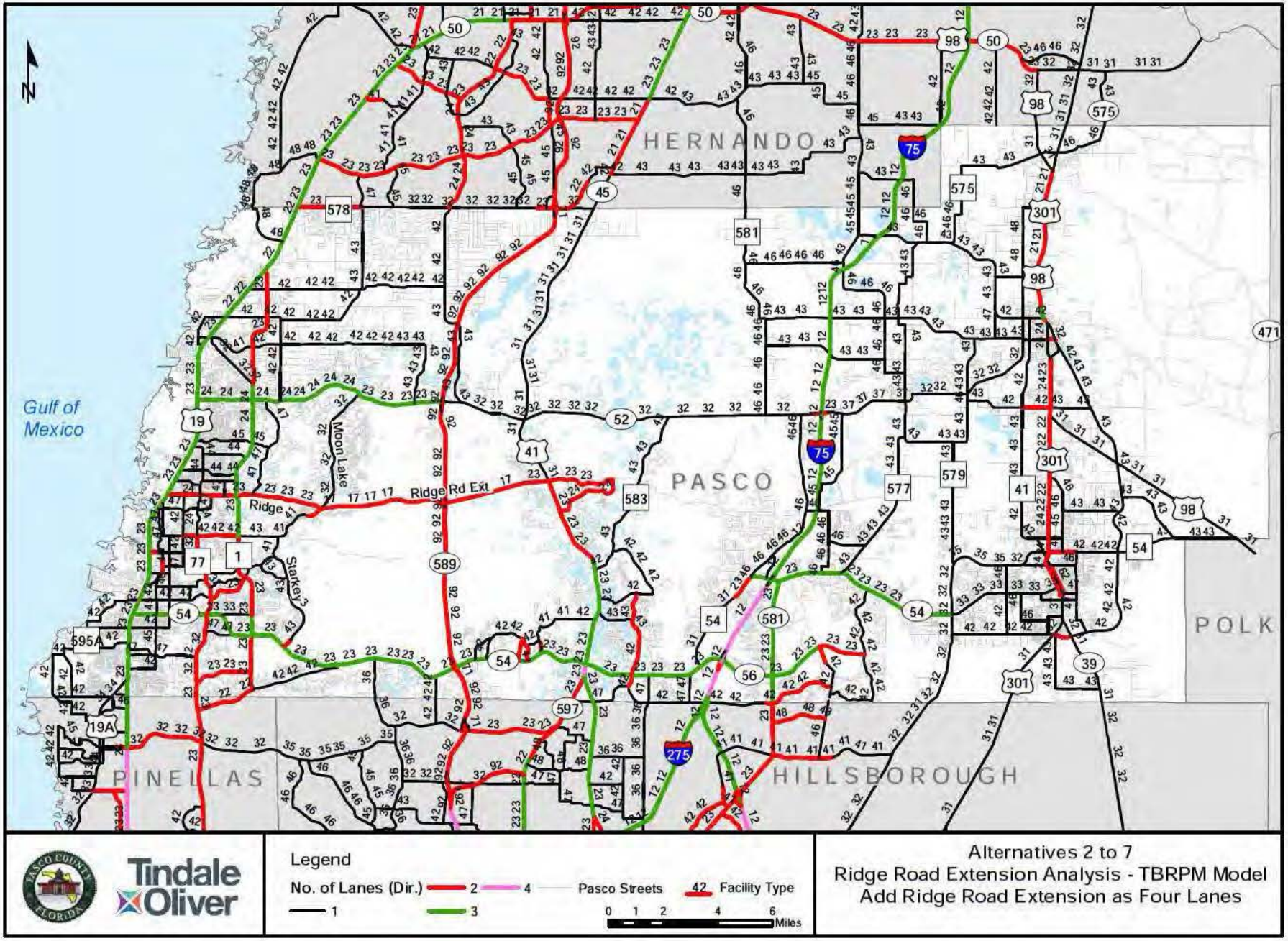
N
Gulf of Mexico
HERNANDO
PASCO
PINELLAS
HILLSBOROUGH
POLK
Ridge Rd Ext
Ridge
Moon Lake
Starkey
Legend
No. of Lanes (Dir.)
1
2
3
4
Pasco Streets
42 Facility Type
0 1 2 4 6 Miles
Tindale Oliver
Alternatives 2 to 7
Ridge Road Extension Analysis - TBRPM Model
Add Ridge Road Extension as Four Lanes

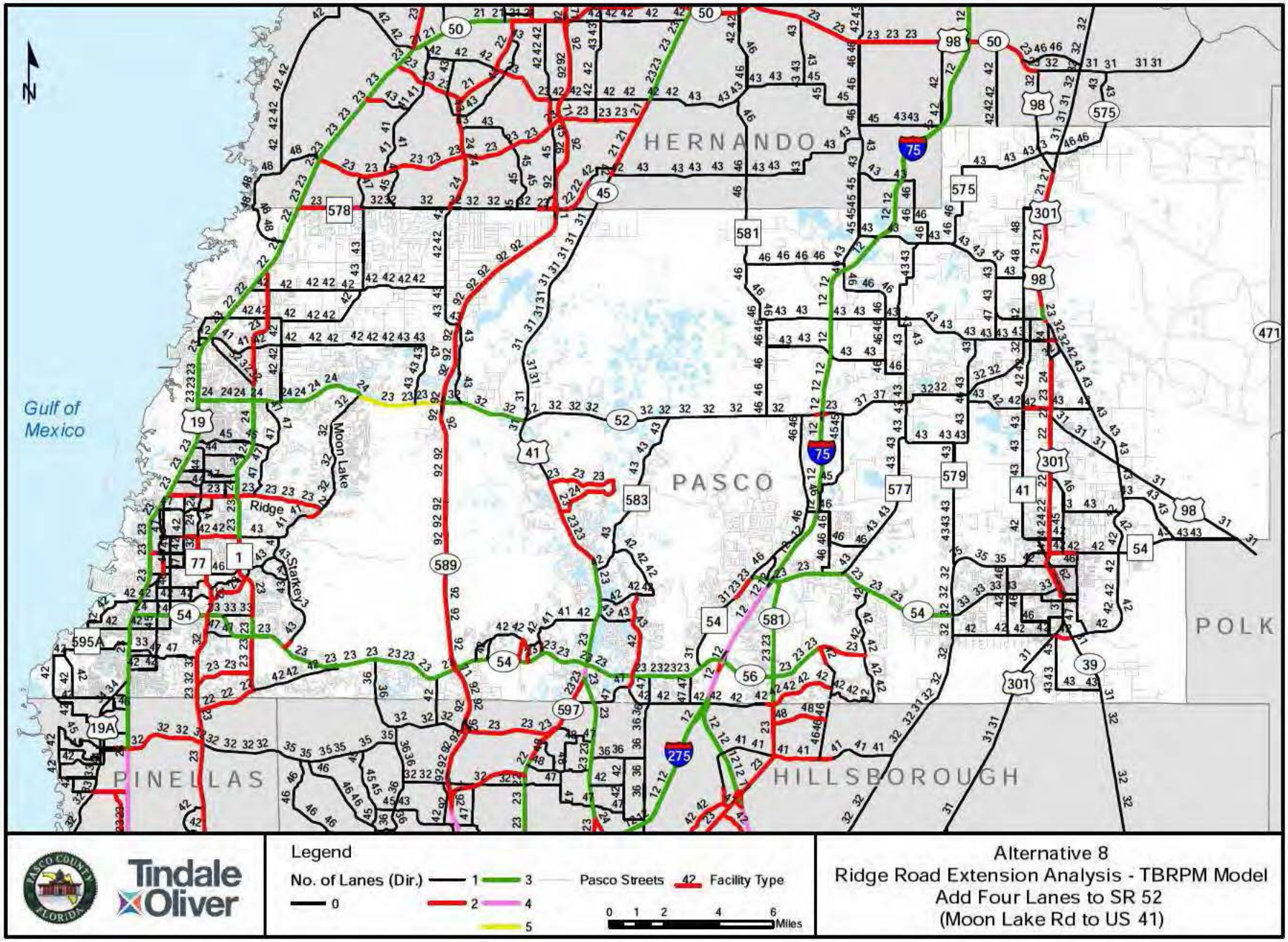

Alternative 8

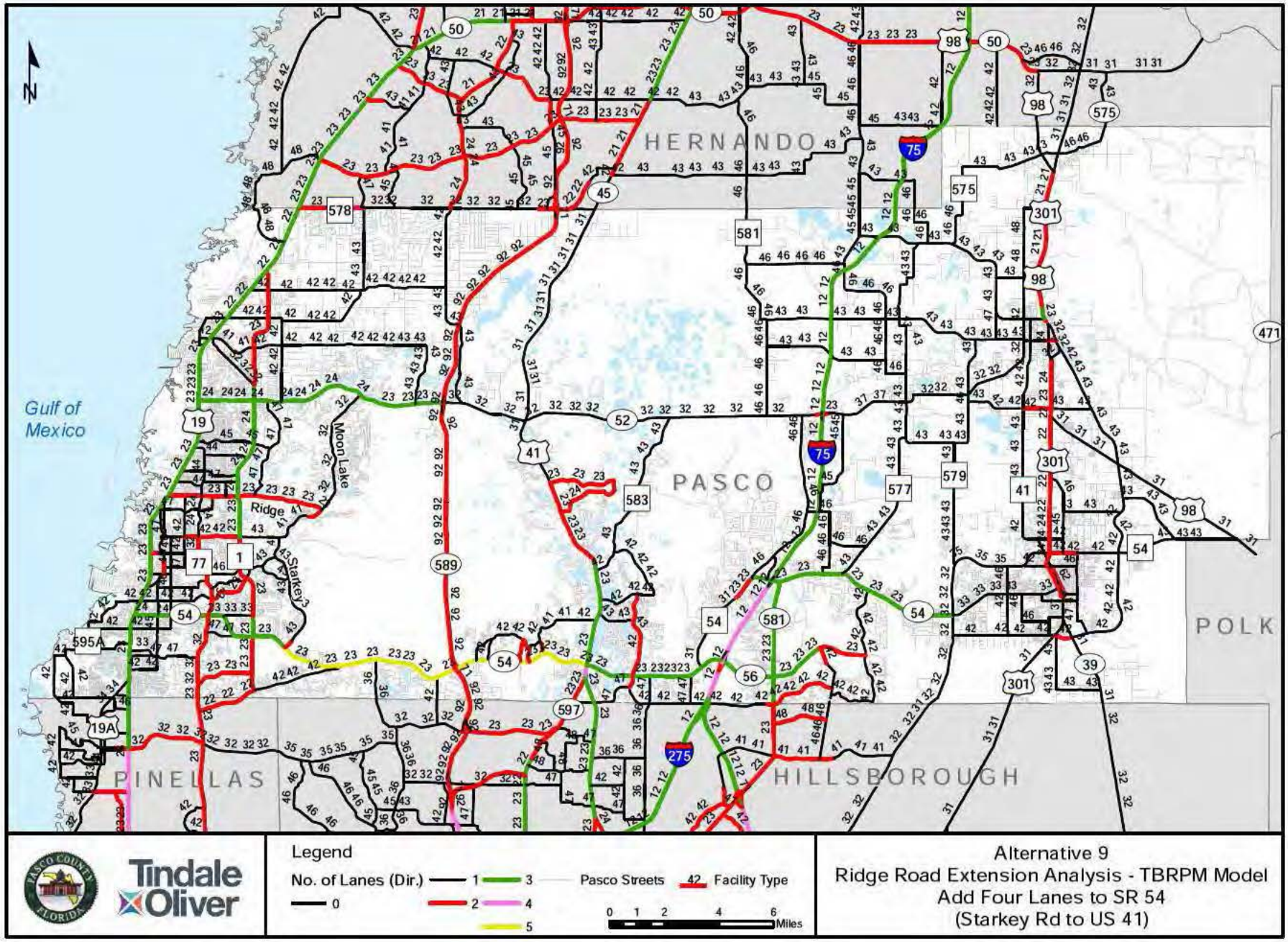

Alternative 9

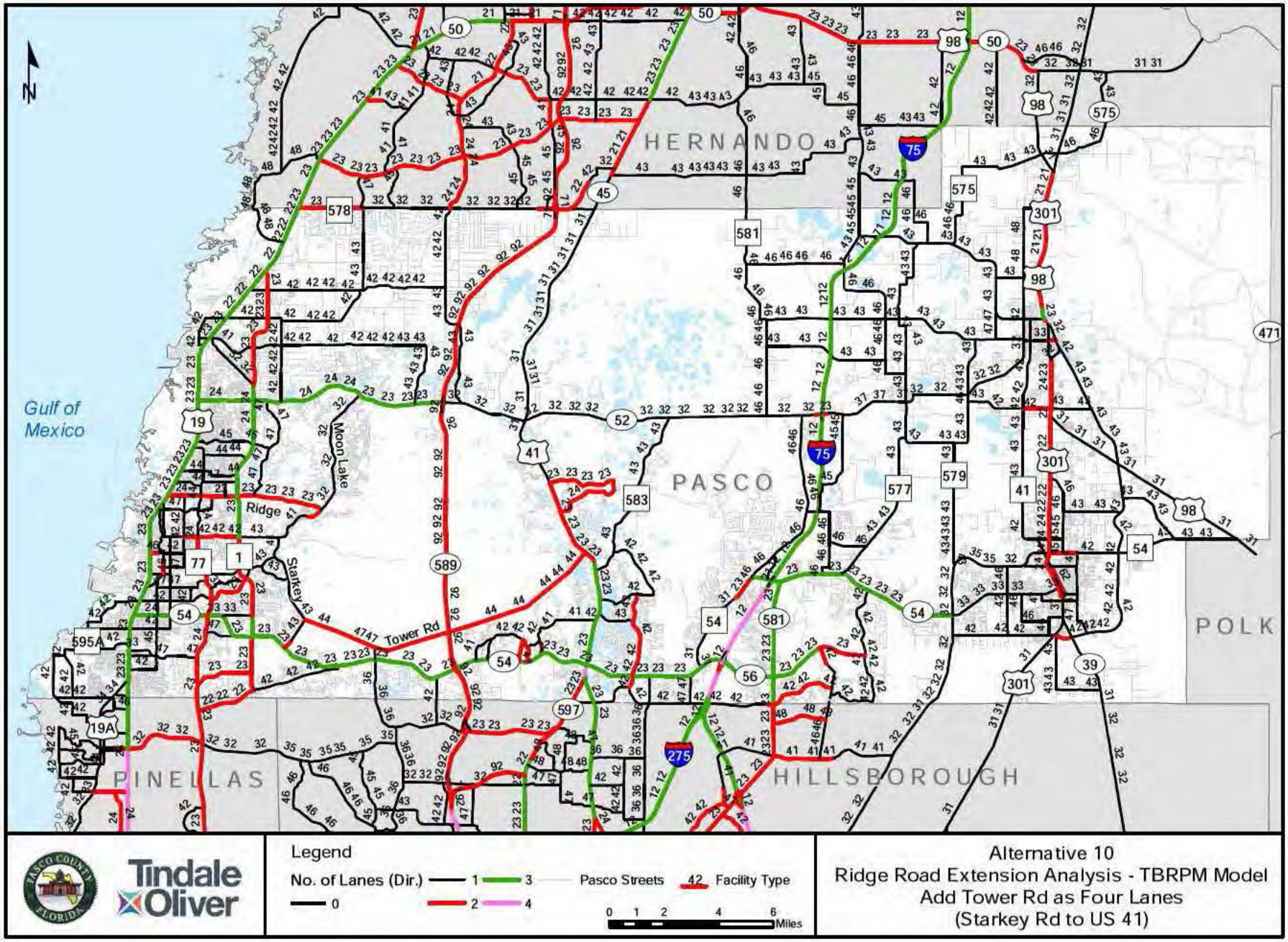

Alternative 10
Ridge Road Extension Analysis - TBRPM Model
Add Tower Rd as Four Lanes
(Starkey Rd to US 41)

Alternative 10

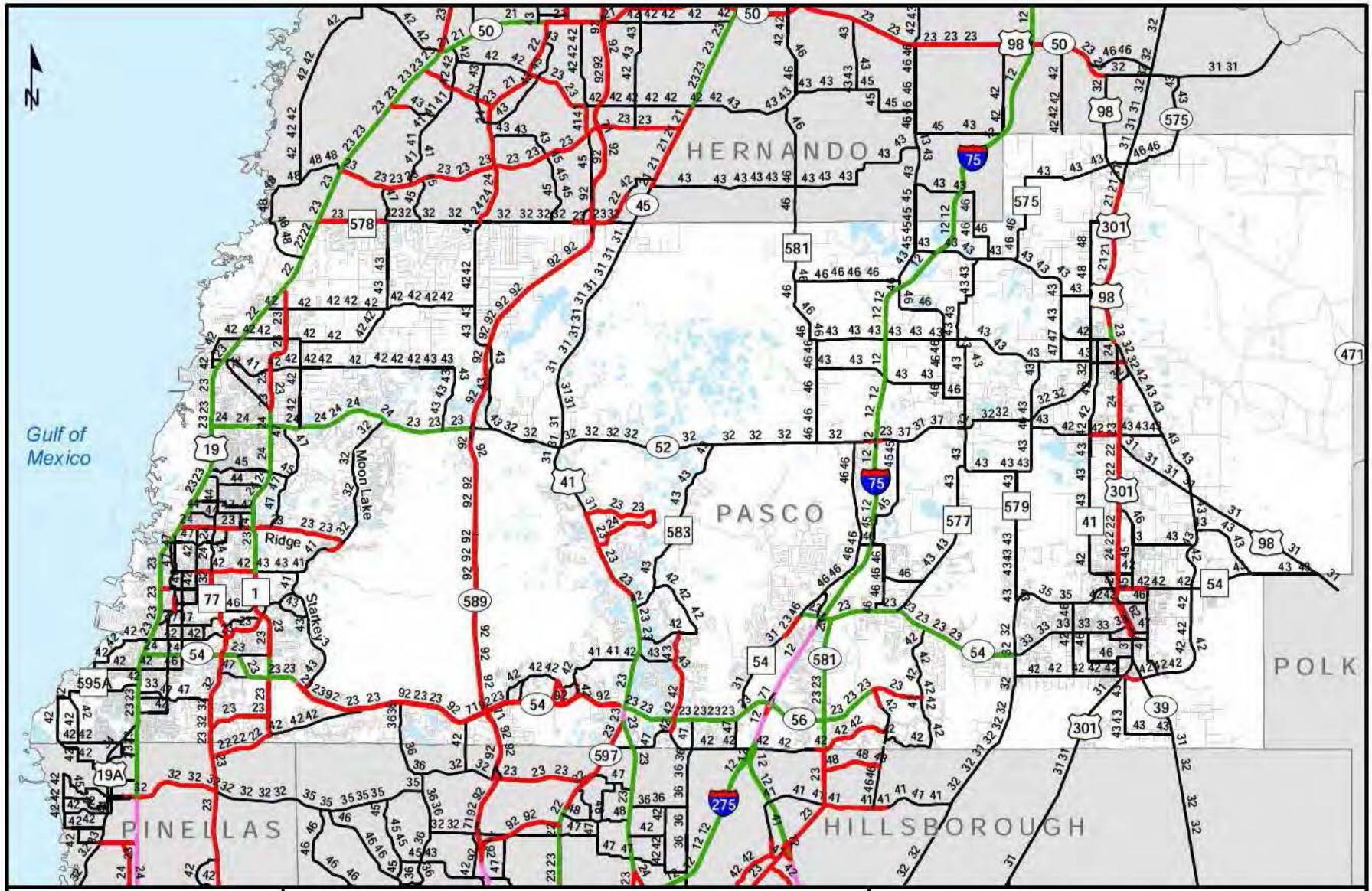

Tindale Oliver

Alternative 11
Ridge Road Extension Analysis - TBRPM Model
Add Four Elevated Lanes to SR 54
(Starkey Rd to US 41)

Alternative 11

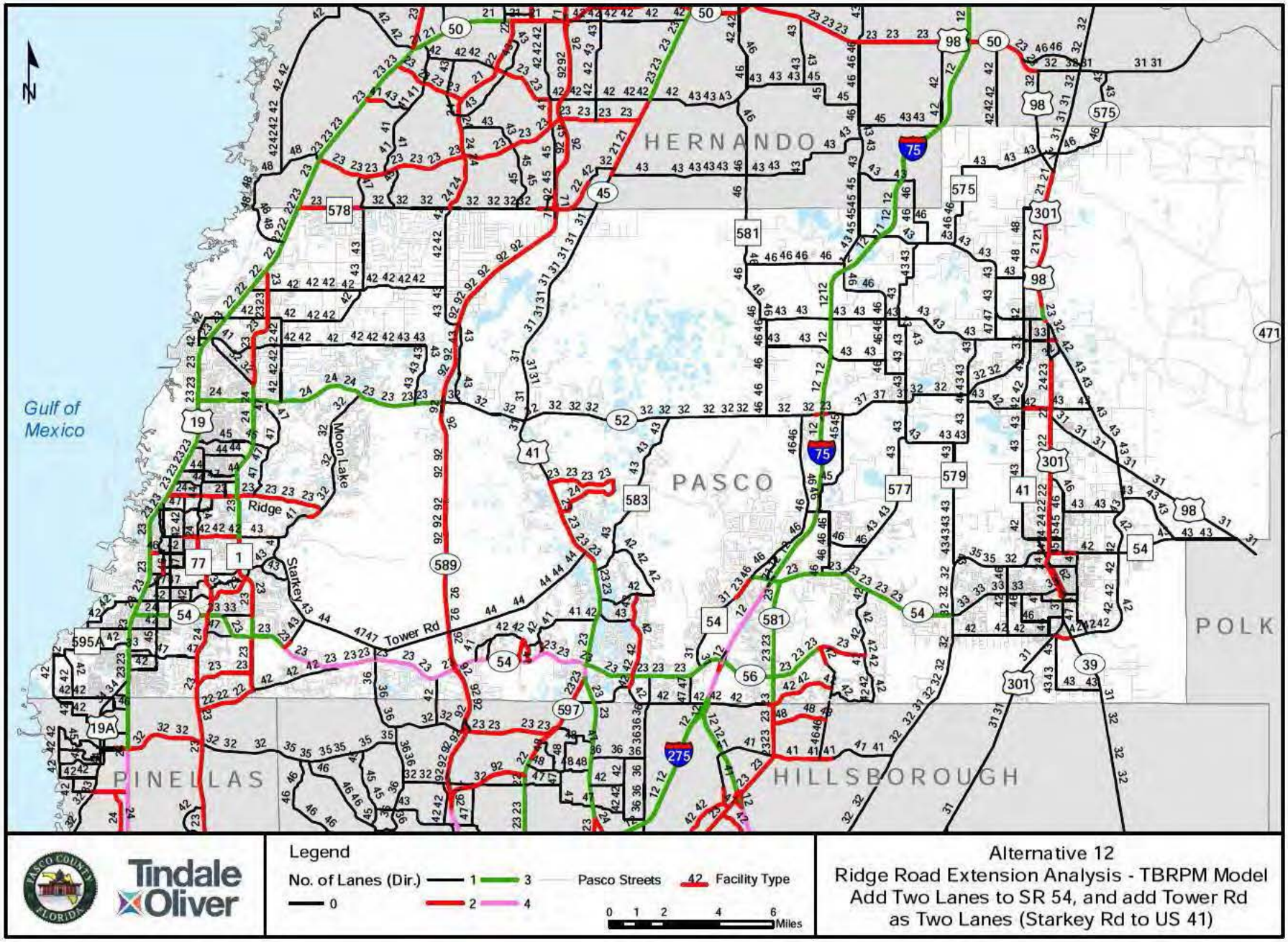

Alternative 12

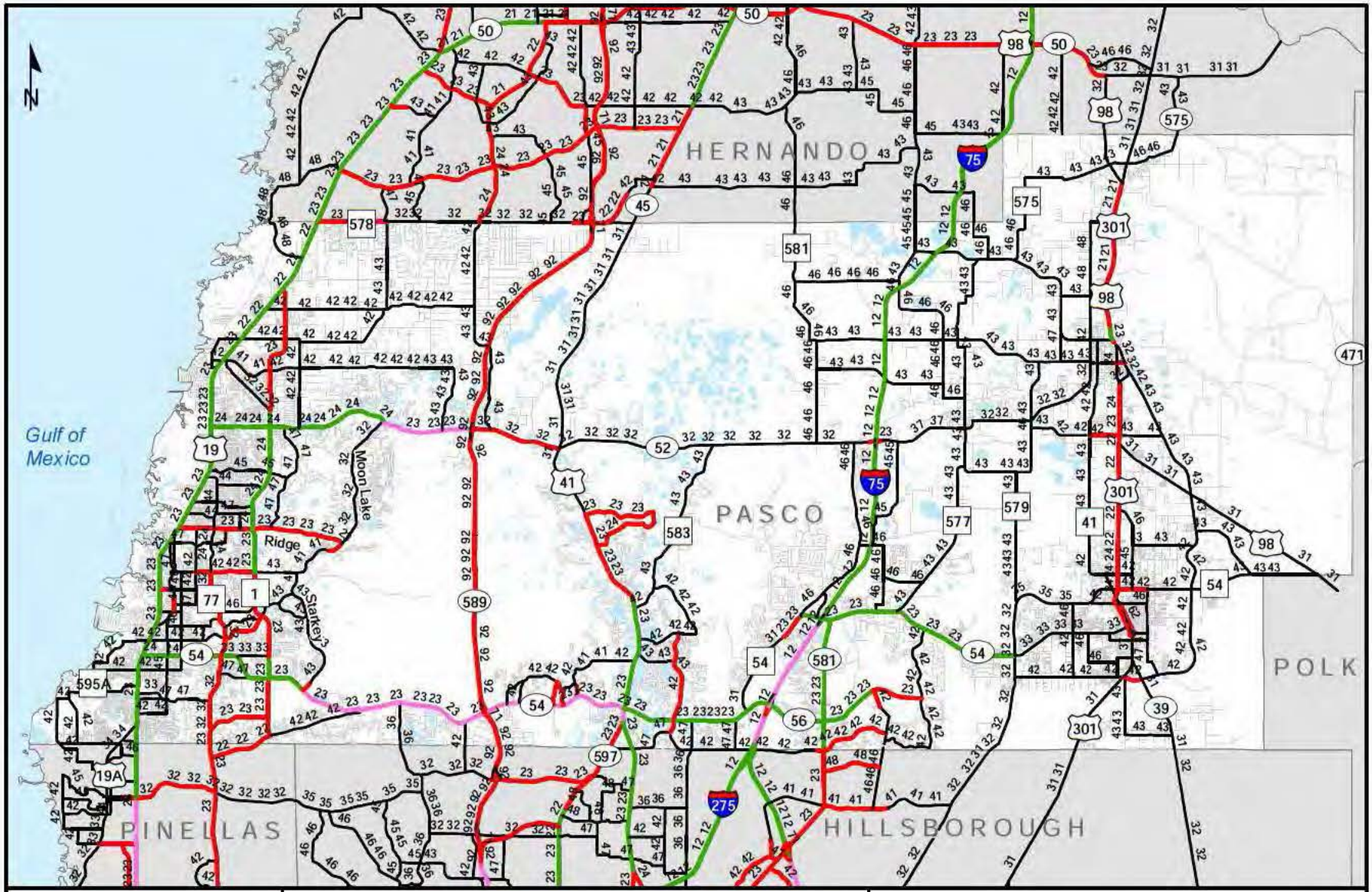

Tindale Oliver

Alternative 13
Ridge Road Extension Analysis - TBRPM Model
Add Two Lanes to SR 52, and add Two Lanes
to SR 54 (Starkey/Moon Lake to US 41)

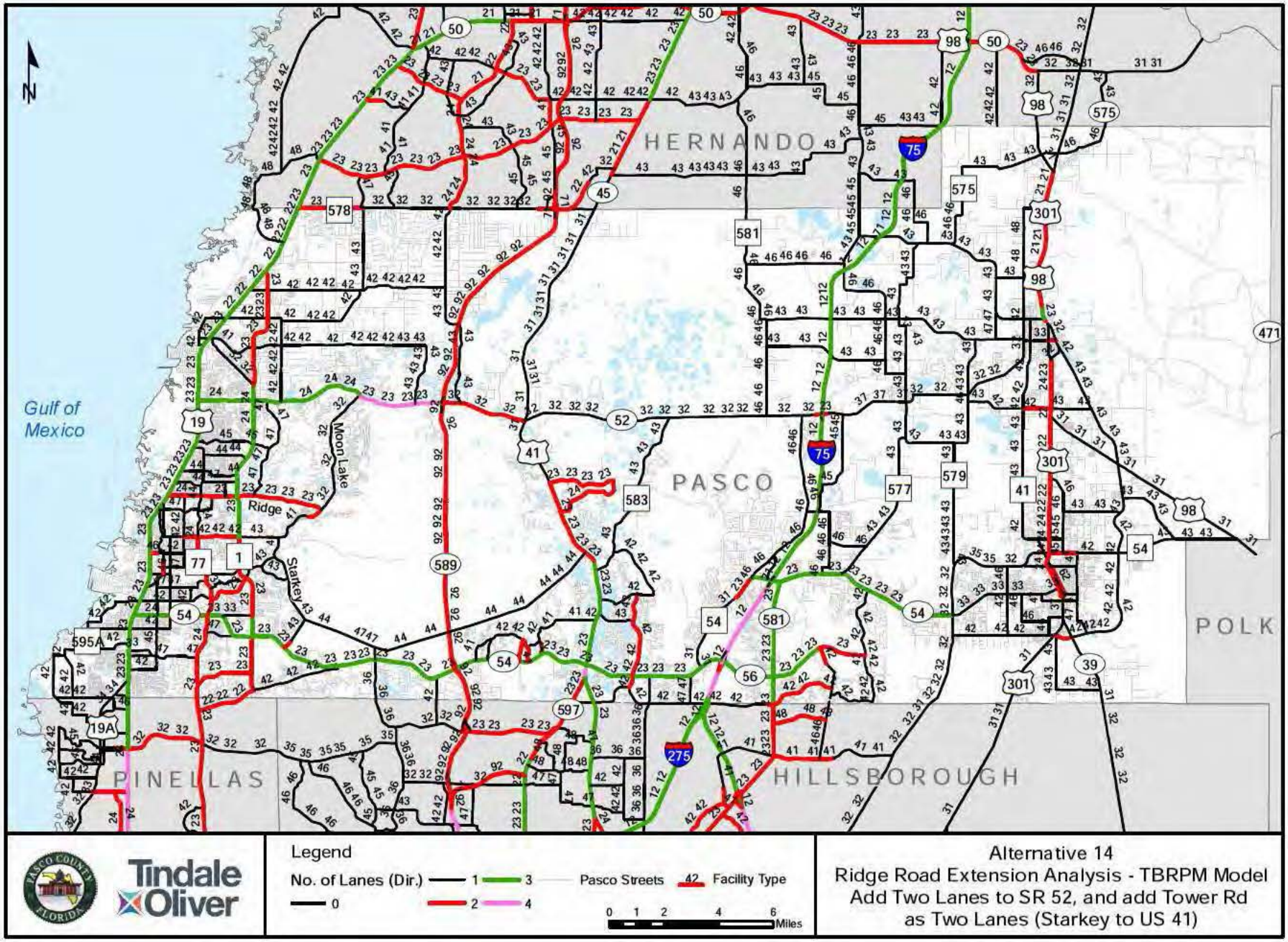

Alternative 14

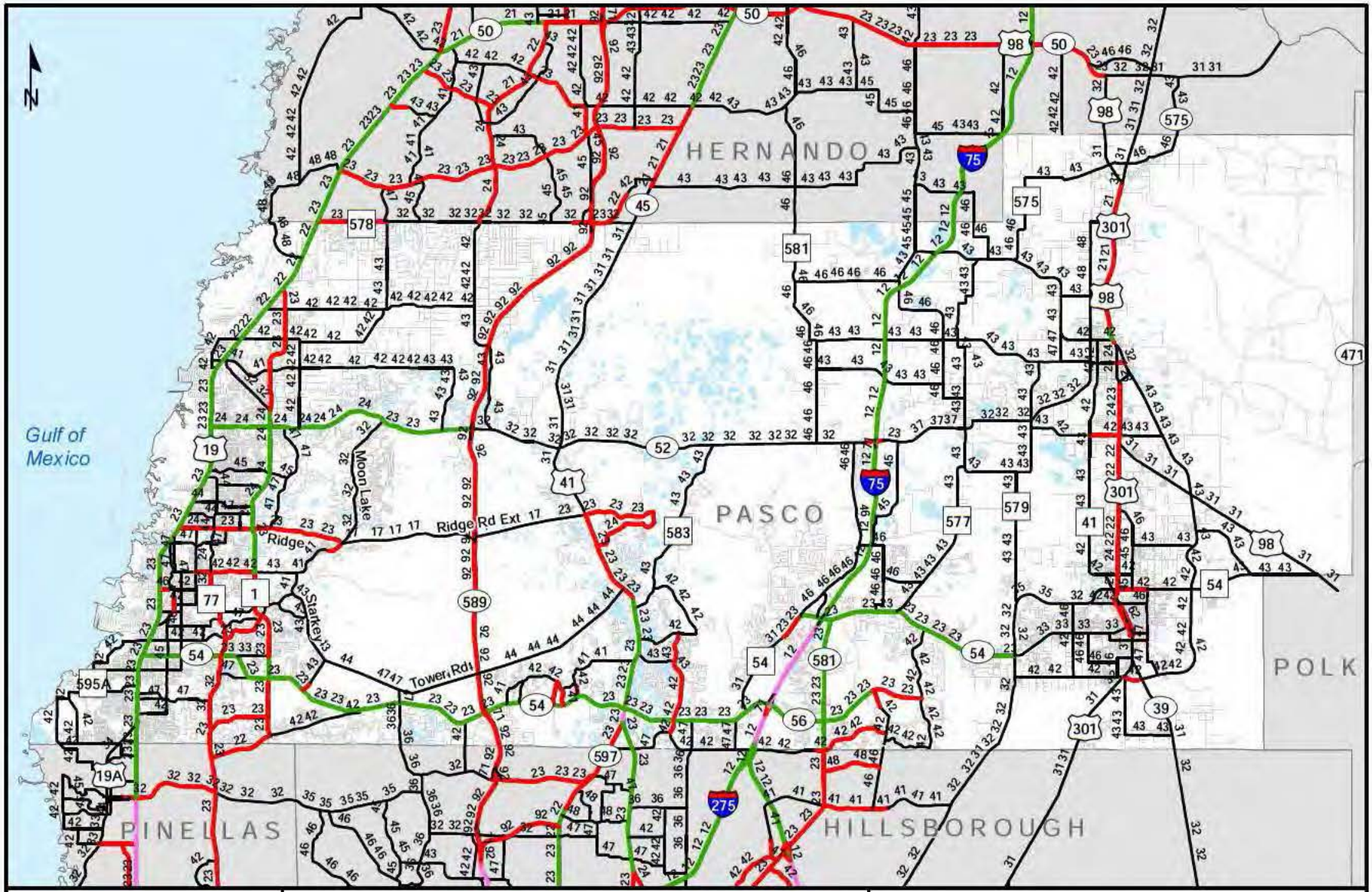

Tindale Oliver

Legend

No. of Lanes (Dir.) — 1 — 2 — 3 — 4

Pasco Streets — 42 Facility Type

0 1 2 4 6 Miles

Alternative 15
Ridge Road Extension Analysis - TBRPM Model
Add Ridge Rd Ext as Two Lanes, and add
Tower Rd as Two Lanes (Starkey to US 41)

Alternative 15

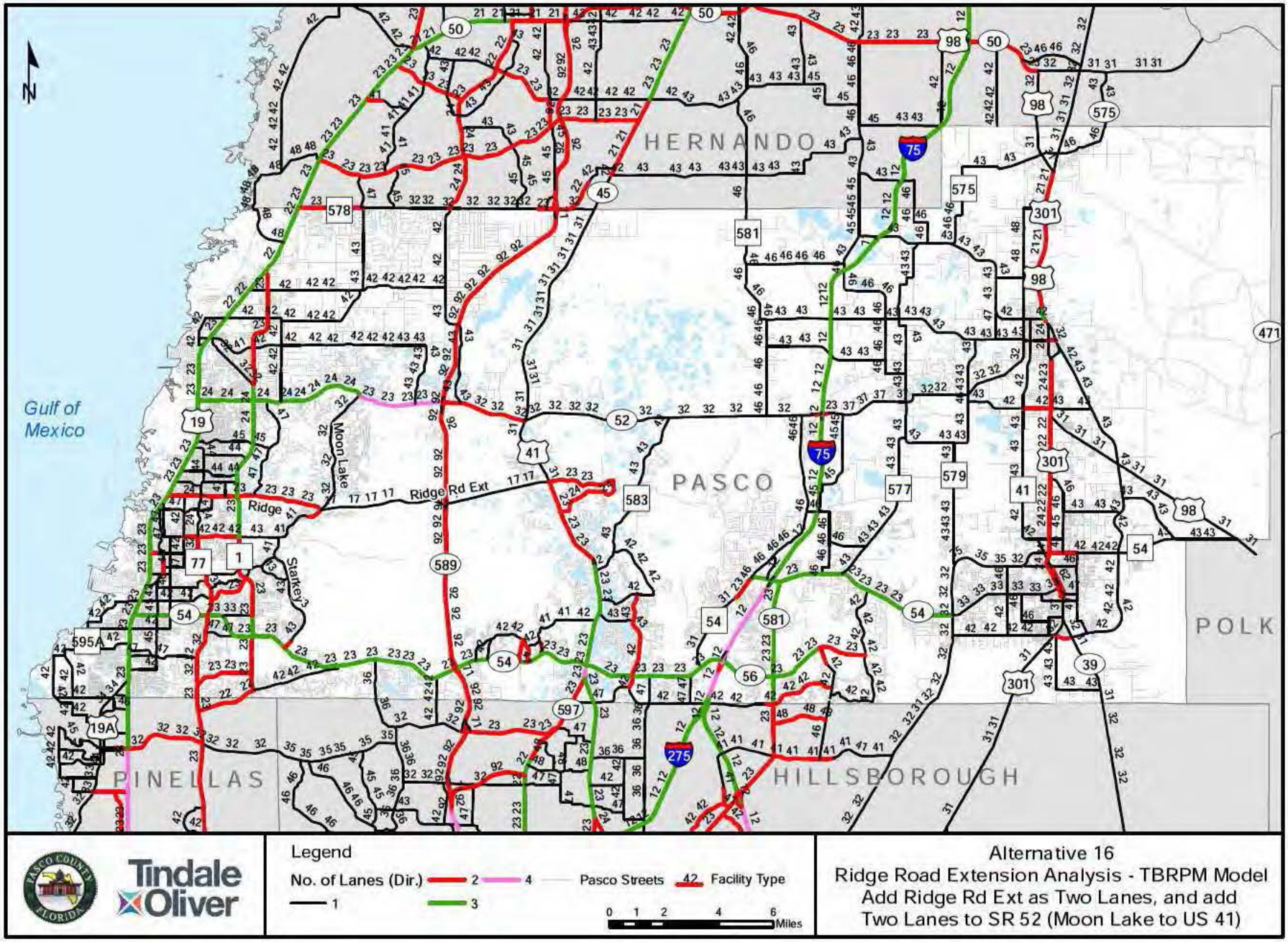

Alternative 16

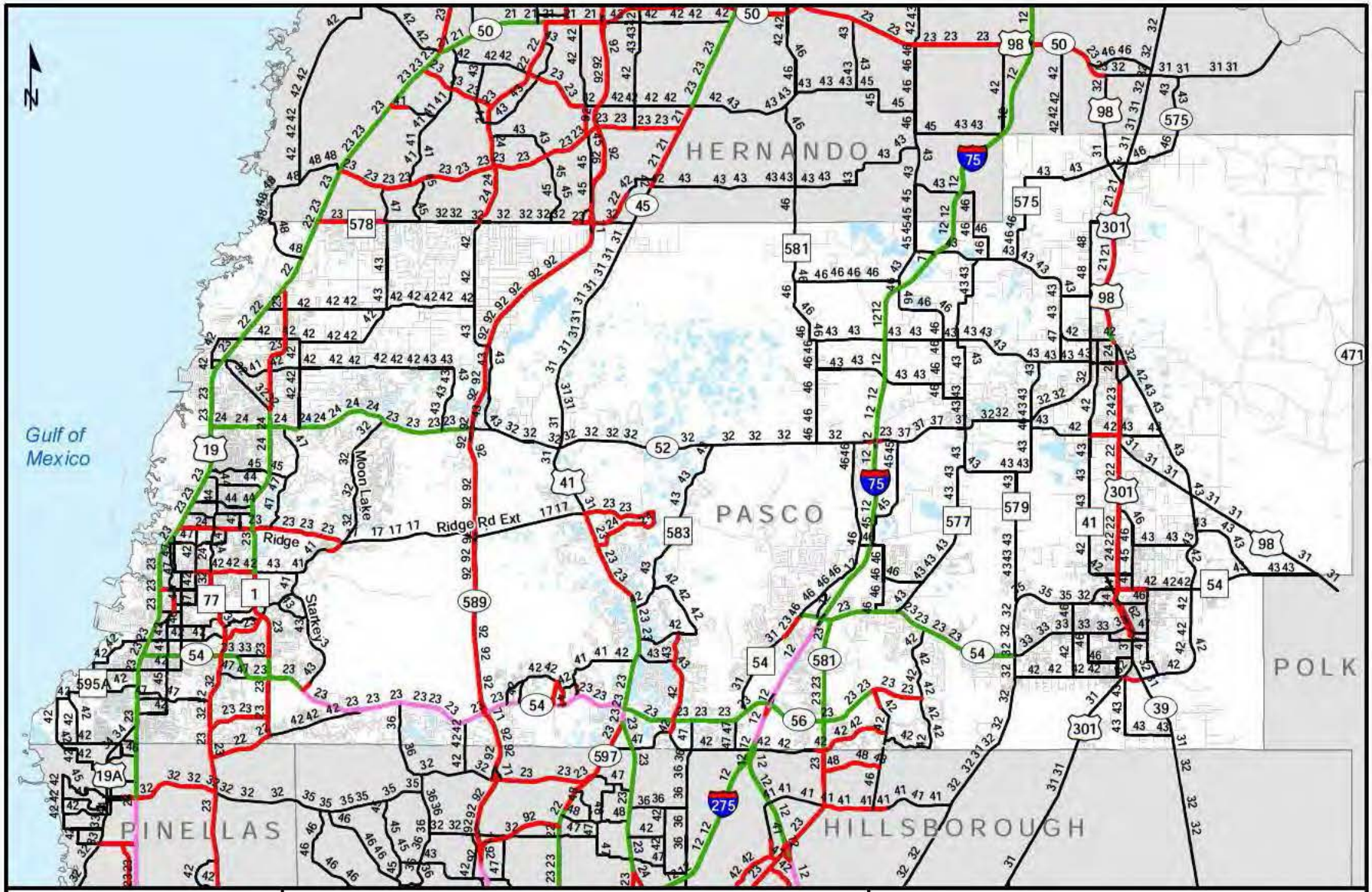

Tindale Oliver

Alternative 17
Ridge Road Extension Analysis - TBRPM Model
Add Ridge Rd Ext as Two Lanes, and add
Two Lanes to SR 54 (Starkey to US 41)

Alternative 17