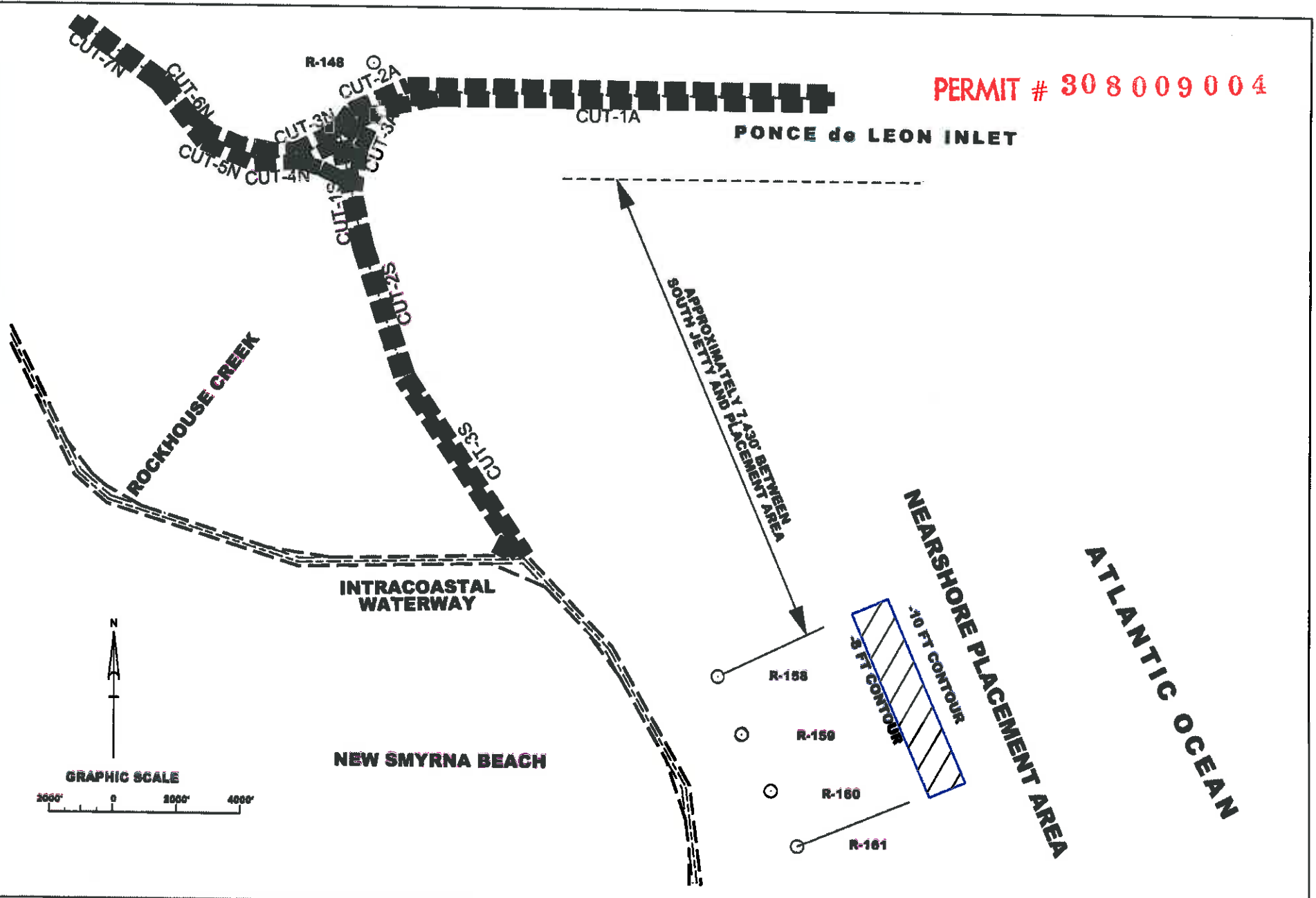



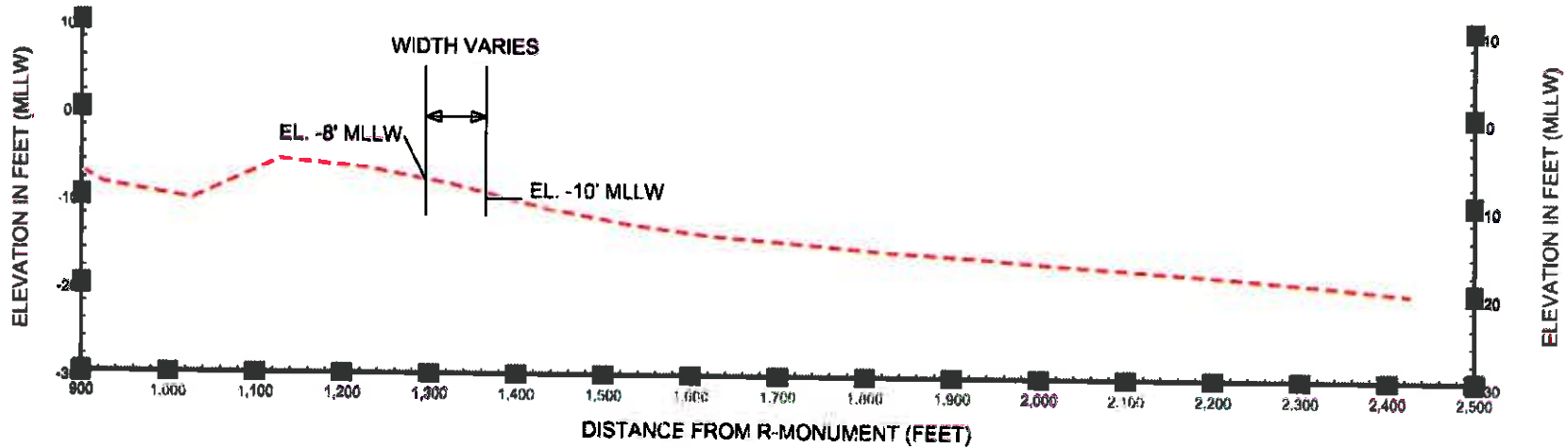
PERMIT # 308009004



 US Army Corps of Engineers Jacksonville District	WQC PLATES NOT FOR CONSTRUCTION	FILE NAME: WQC PLATES	DWN BY: GMK	GENERAL NOTES: - CONTOURS SHOWN ARE AT 2 FOOT INTERVALS - RED CONTOURS ARE ABOVE PROJECT DEPTH - BLUE CONTOURS ARE BELOW PROJECT DEPTH	VOLUSIA COUNTY, FL	PLATE: 23
	DEPARTMENT OF THE ARMY JACKSONVILLE DISTRICT, CORPS OF ENGINEERS JACKSONVILLE, FLORIDA	DATES: OCTOBER 2012	DRN BY: GMK/SR		CRD BY: SR	MAINTENANCE DREDGING PONCE DE LEON INLET NEARSHORE PLACEMENT AREA

PERMIT # 308009004

**NEARSHORE PLACEMENT AREA CROSS-SECTION
(PROFILE EXTENDING FROM R-158)**



GRAPHIC SCALE



US Army Corps
of Engineers
Jacksonville District

**WQC PLATES
NOT FOR CONSTRUCTION**

DEPARTMENT OF THE ARMY
JACKSONVILLE DISTRICT, CORPS OF ENGINEERS
JACKSONVILLE, FLORIDA

FILE NAME:	OWN BY:
DATE:	DESIGN BY:
SCALE:	CHKD BY:
AS SHOWN	SR

GENERAL NOTES:
SURVEY DATED OCTOBER, 2006
ELEVATIONS ARE RELATIVE TO MLLW
DATUM CONVERSION:
0' NAVD89 = +2.45' MLLW

VOLUSIA COUNTY, FL
**MAINTENANCE DREDGING
PONCE DE LEON INLET**

PLATE:

24