

Figure 1 Borrow Area Plan View

PERMIT # 269646009

PERMIT # 269646009


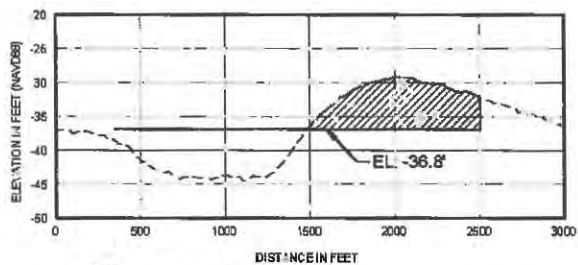
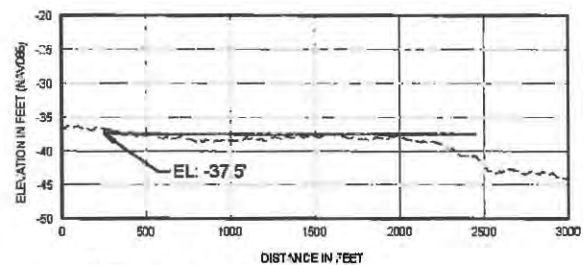


Figure 2 Borrow Area Section Views 1 – 3

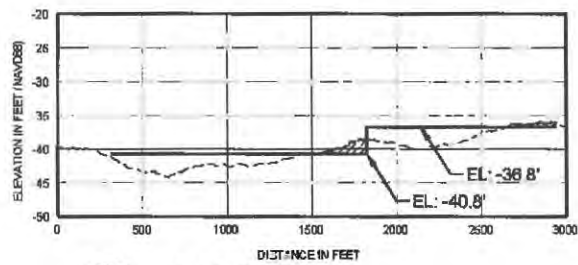
PERMIT # 269646009



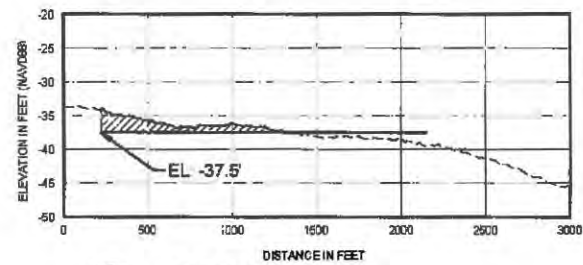
SECTION 4
SCALE: 1" = 1,000'
V-SCALE: 1" = 25'



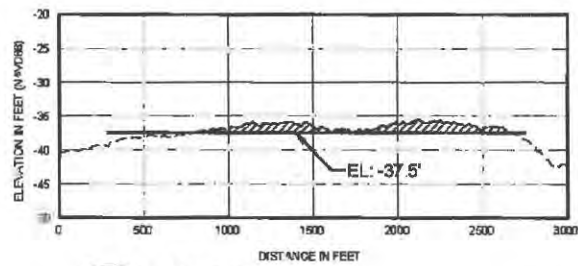
SECTION 7
SCALE: 1" = 1,000'
V-SCALE: 1" = 25'



SECTION 5
SCALE: 1" = 1,000'
V-SCALE: 1" = 25'



SECTION 8
SCALE: 1" = 1,000'
V-SCALE: 1" = 25'



SECTION 6
SCALE: 1" = 1,000'
V-SCALE: 1" = 25'

LEGEND:
- - - - - 2008/2012 SURVEY
————— DESIGN TEMPLATE
▨ PROPOSED DREDGE

Figure 3 Borrow Area Section Views 4 – 8