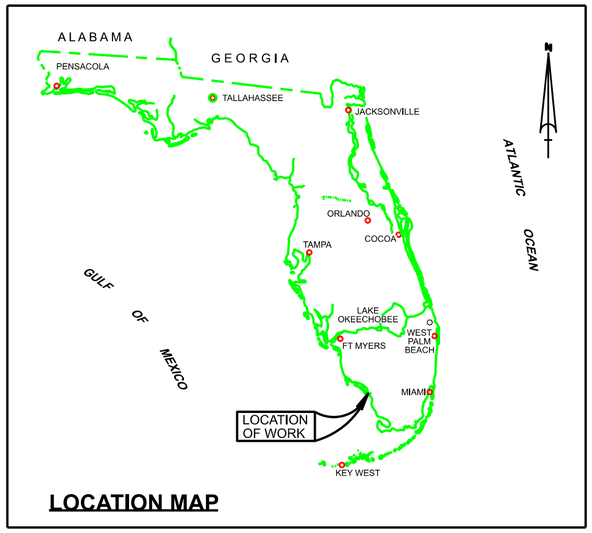

LOCATION MAP

EVERGLADES HARBOR
COLLIER COUNTY, FLORIDA
HYDROGRAPHIC EXAM SURVEY FY24
8-FOOT PROJECT

SURVEY NOTES

1. REFER TO SURVEY NO. 24-100.
2. SOUNDINGS ARE IN FEET AND TENTHS AND REFER TO NOAA'S REPORTED MEAN LOWER LOW WATER (MLLW) OF THE 1983-2001 TIDAL EPOCH.
3. TIDAL REDUCTIONS WERE OBTAINED UTILIZING A REAL-TIME KINEMATIC (RTK) GPS AND REFERENCED TO MLLW UTILIZING A HYPACK KINEMATIC TIDE DATUM (KTD) MODEL. KTD FILE NAME IS: "BROWARD-MIAMIDADE-MONROE-COLLIER_2023 06 15.KTD"
4. ALL ELEVATIONS ARE BELOW THE CHART DATUM UNLESS PRECEDED BY A (+) SIGN.
5. PLANE COORDINATES ARE BASED ON THE TRANSVERSE MERCATOR PROJECTION FOR THE EAST ZONE OF FLORIDA AND REFERENCED TO NORTH AMERICAN DATUM OF 1983 (NAD83).
6. ALL STATIONING REFERS TO THE CENTERLINE OF THE CHANNEL.
7. THIS SURVEY WAS PERFORMED USING REAL-TIME KINEMATIC (RTK) GPS POSITIONING WITH THE FOLLOWING REFERENCE BASE LOCATION:

   REFERENCE BASE LOCATED AT "872 4948 TIDAL 5" (PID: AC0633)
8. DEPTHS DEPICTED BY THIS SURVEY ARE REFERENCED TO MLLW, TIDAL EPOCH 1983-2001 AS REPORTED BY THE NATIONAL OCEANIC AND ATMOSPHERIC ADMINISTRATION (NOAA). NOAA'S VDATUM MODEL WAS USED AND CALIBRATED TO THE PUBLISHED MLLW HEIGHTS OF THE BENCHMARKS ASSOCIATED WITH THE TIDE GAGE SITES SPECIFIED BELOW:

   NOAA TIDAL STATION 872-4948 FOR ENTIRE PROJECT (PID: AC0633)
9. VERTICAL MEASUREMENTS WERE MADE USING AN EDGETECH 6205 S2 INTERFEROMETRIC SIDESCAN SYSTEM. ALL SOUNDINGS SHOWN ARE IN HIGH FREQUENCY.

VESSEL	DATE OF SURVEY	CUT
SB-48	02 APR 2024	CUTS 8 THRU 27
SB-48	03 APR 2024	CUT-3 STA 47+00 THRU CUT-7
SB-48	04 APR 2024	CUT-1 THRU CUT-3 STA 47+00

10. AIDS TO NAVIGATION WERE LOCATED DURING THIS SURVEY.
11. THE INFORMATION DEPICTED ON THIS MAP REPRESENTS THE RESULTS OF SURVEYS MADE ON THE DATES INDICATED ABOVE AND CAN ONLY BE CONSIDERED AS INDICATING THE GENERAL CONDITIONS AT THAT TIME. THIS CHART IS SOLELY FOR THE DISTRIBUTION OF AVAILABLE DEPTHS AT THE TIME OF THE SURVEY.
12. SURVEY ACCURACY PERFORMANCE STANDARDS, QUALITY CONTROL, AND QUALITY ASSURANCE REQUIREMENTS WERE FOLLOWED DURING THIS SURVEY IN ACCORDANCE WITH USACE EM 1110-2-1003, HYDROGRAPHIC SURVEYING, 30 NOV 2013.

LEGEND	
△	MONUMENT
	LIGHTED BEACON
■	GREEN DAYBEACON
▲	RED DAYBEACON
	RED LIGHTED BUOY
	GREEN LIGHTED BUOY
C	CAN BUOY
N	NUN BUOY
	TIDE STAFF
8	PROJECT DEPTH

US Army Corps of Engineers
Jacksonville District

SAFETY ON THIS JOB DEPENDS ON YOU

No.	Symbol	Zone

DEPARTMENT OF THE ARMY
JACKSONVILLE DISTRICT, CORPS OF ENGINEERS
JACKSONVILLE, FLORIDA

Cad by: GMB
Designed by: VRM
DWN by: VRM
Rev. No. V01FSFS-XXX-XXXX
Date: APR 2024

XXXXXXXX-XXXXXX.DGN
XXXXXXXX-XXXXXX.DGN
XXXXXXXX-XXXXXX.DGN
XXXXXXXX-XXXXXX.DGN
XXXXXXXX-XXXXXX.DGN
2A-100-AINDEX.DGN
MCCF_EVERGLADES_HARBOR.DGN
24-100-CH-BS-BNDR.DGN
Reference files:
24-100-VH-001.DGN
File: usace

EVERGLADES HARBOR
COLLIER COUNTY, FLORIDA
HYDROGRAPHIC EXAM SURVEY FY24
8-FOOT PROJECT
INDEX, LOCATION AND VICINITY
MAP

Scale: AS SHOWN

Drawing no.
1

SHEET 01 OF 14



MAP LABEL	AIDS TO NAVIGATION	PLANE COORDINATES		LATITUDE	LONGITUDE
		X	Y		
G"1"	LT-1 (04/24)	502,243	533,165	25°47'58.93"	81°28'04.22"
G"3"	DBN-3 (04/24)	503,264	535,370	25°48'20.81"	81°27'53.14"

NOTES:
1. REFER TO SURVEY NO. 24-100.
2. SEE SHEET NO. 1 FOR SURVEY NOTES.

US Army Corps of Engineers
Jacksonville District

SAFETY ON THIS JOB DEPENDS ON YOU

Rev. Symbol Zone

DEPARTMENT OF THE ARMY
JACKSONVILLE DISTRICT, CORPS OF ENGINEERS
JACKSONVILLE, FLORIDA

Designed by: VIRM
DWN by: VIRM
CHK by: GMR
Rev. No. V01FEP-XXX-XXXX
Dated: APR 2024

XXXXXXXXXXXXXXXX.DGN
XXXXXXXXXXXXXXXX.DGN
XXXXXXXXXXXXXXXX.DGN
XXXXXXXXXXXXXXXX.DGN
XXXXXXXXXXXXXXXX.DGN
24-100-VHSOUN_ALCUTS.DGN
MCCF_EVERGLADES_HARBOR.DGN
24-100-C-ES-BRDR.DGN
Reference files:
24-100-VH-002.DGN
File name:

EVERGLADES HARBOR
COLLIER COUNTY, FLORIDA

HYDROGRAPHIC EXAM SURVEY FY24
8-FOOT PROJECT

STA. 0+00 THRU STA. 33+00 CUT-1 / 2

PLAN

Scale: AS SHOWN

Drawing no.

2

SHEET 02 OF 14



MAP LABEL	AIDS TO NAVIGATION	PLANE COORDINATES		LATITUDE	LONGITUDE
		X	Y		
R"4"	LT-4 (04/24)	504,474	537,263	25°48'39.60"	81°27'39.97"

NOTES:
1. REFER TO SURVEY NO. 24-100.
2. SEE SHEET NO. 1 FOR SURVEY NOTES.

US Army Corps of Engineers
Jacksonville District

SAFETY ON THIS JOB DEPENDS ON YOU

No.	Symbol	Zone

DEPARTMENT OF THE ARMY
JACKSONVILLE DISTRICT, CORPS OF ENGINEERS
JACKSONVILLE, FLORIDA

Cad by: GMR
Designed by: WRM
DWN by: WRM
Rev. No. V01(2EP-XX-XX-XXX
Date: APR 2024

XXXXXXXXXXXXXXXXXX.DGN
XXXXXXXXXXXXXXXXXX.DGN
XXXXXXXXXXXXXXXXXX.DGN
XXXXXXXXXXXXXXXXXX.DGN
24-100-XXXXXXXXXXXX.DGN
24-100-VARIOUS_ALLCUTS.DGN
MCCF_EVERGLADES_HARBOR.DGN
24-100-CE-BS-BRDR.DGN
Reference files:
24-100-VH-003.DGN
TB horizvc

EVERGLADES HARBOR
COLLIER COUNTY, FLORIDA

HYDROGRAPHIC EXAM SURVEY FY24
8-FOOT PROJECT

STA. 33+00 CUT-1 / 2 THRU STA. 16+00 CUT-3

PLAN

Scale: AS SHOWN

Drawing no.

3

SHEET 03 OF 14

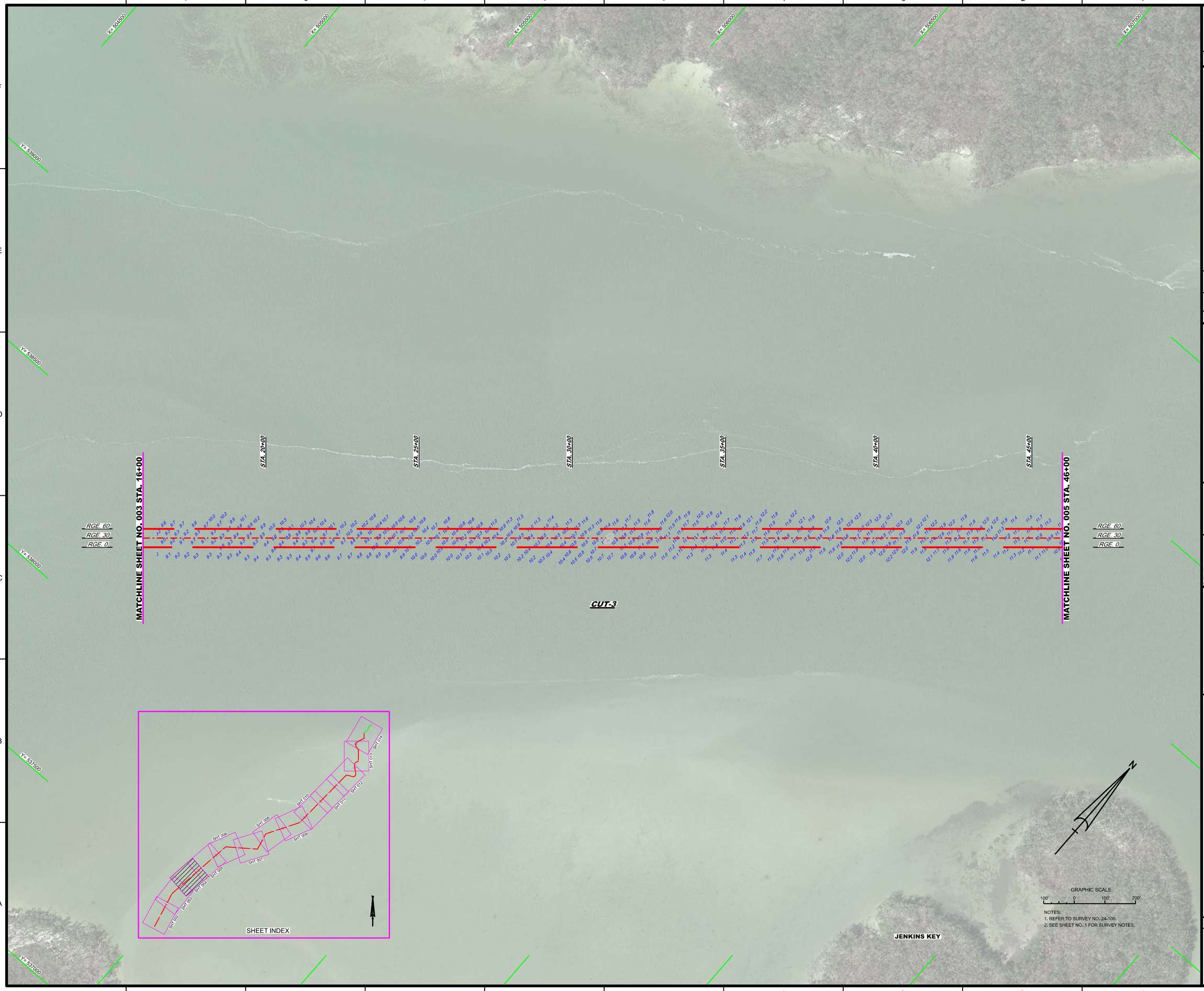

NOTES:
1. REFER TO SURVEY NO. 24-100.
2. SEE SHEET NO. 1 FOR SURVEY NOTES.

US Army Corps of Engineers
Jacksonville District

SAFETY ON THIS JOB DEPENDS ON YOU

No.	Symbol	Zone

DEPARTMENT OF THE ARMY
JACKSONVILLE DISTRICT, CORPS OF ENGINEERS
JACKSONVILLE, FLORIDA

Cad by: GMR
Checked by: WRM
DWN by: WRM
Fn.-No. V93:?EP-X:X-X/X/X/X
Date: NOV 2022

XXXXXXXXXXXXXXXXXX.DGN
XXXXXXXXXXXXXXXXXX.DGN
XXXXXXXXXXXXXXXXXX.DGN
XXXXXXXXXXXXXXXXXX.DGN
XXXXXXXXXXXXXXXXXX.DGN
24-100-XSDJA_ALLCUTS.DGN
MICOE_EVERGLADES_HARBOR.DGN
23-035-CB-BR0PR.DGN
Reference files:
24-100-VHs004.DGN
File name:

EVERGLADES HARBOR
COLLIER COUNTY, FLORIDA

PROJECT CONDITION SURVEY FY23
8-FOOT PROJECT

STA. 33+00 THRU STA. 46+00 CUT-3

PLAN

Scale: AS SHOWN

Drawing no.

4

SHEET 04 OF 14



MAP LABEL	AIDS TO NAVIGATION	PLANE COORDINATES		LATITUDE	LONGITUDE
		X	Y		
R"6"	DBN-6 (04/24)	510,110	541,991	25°49'26.61"	81°26'38.47"

NOTES:
1. REFER TO SURVEY NO. 24-100.
2. SEE SHEET NO. 1 FOR SURVEY NOTES.

US Army Corps of Engineers
Jacksonville District

SAFETY ON THIS JOB DEPENDS ON YOU

No.	Symbol	Zone

DEPARTMENT OF THE ARMY
JACKSONVILLE DISTRICT, CORPS OF ENGINEERS
JACKSONVILLE, FLORIDA

Cad by: GMR
Checked by: WRM
DWN by: WRM
Rev. No. V01?EP-XX-XX-XXXX
Date: APR 2024

XXXXXXXXXXXXXXXXXXXX.DGN
XXXXXXXXXXXXXXXXXXXX.DGN
XXXXXXXXXXXXXXXXXXXX.DGN
XXXXXXXXXXXXXXXXXXXX.DGN
24-100-XX-SDUN_ALL_CUTS.DGN
MICGF_EVERGLADES_HARBOR.DGN
24-100-C3-BR-BRGR.DGN
Reference files:
24-100-VHx05.DGN
File: Name:

EVERGLADES HARBOR
COLLIER COUNTY, FLORIDA

HYDROGRAPHIC EXAM SURVEY FY24
8-FOOT PROJECT

STA. 46+00 THRU STA. 76+00 CUT-3

PLAN

Scale: AS SHOWN

Drawing no.

5

SHEET 05 OF 14

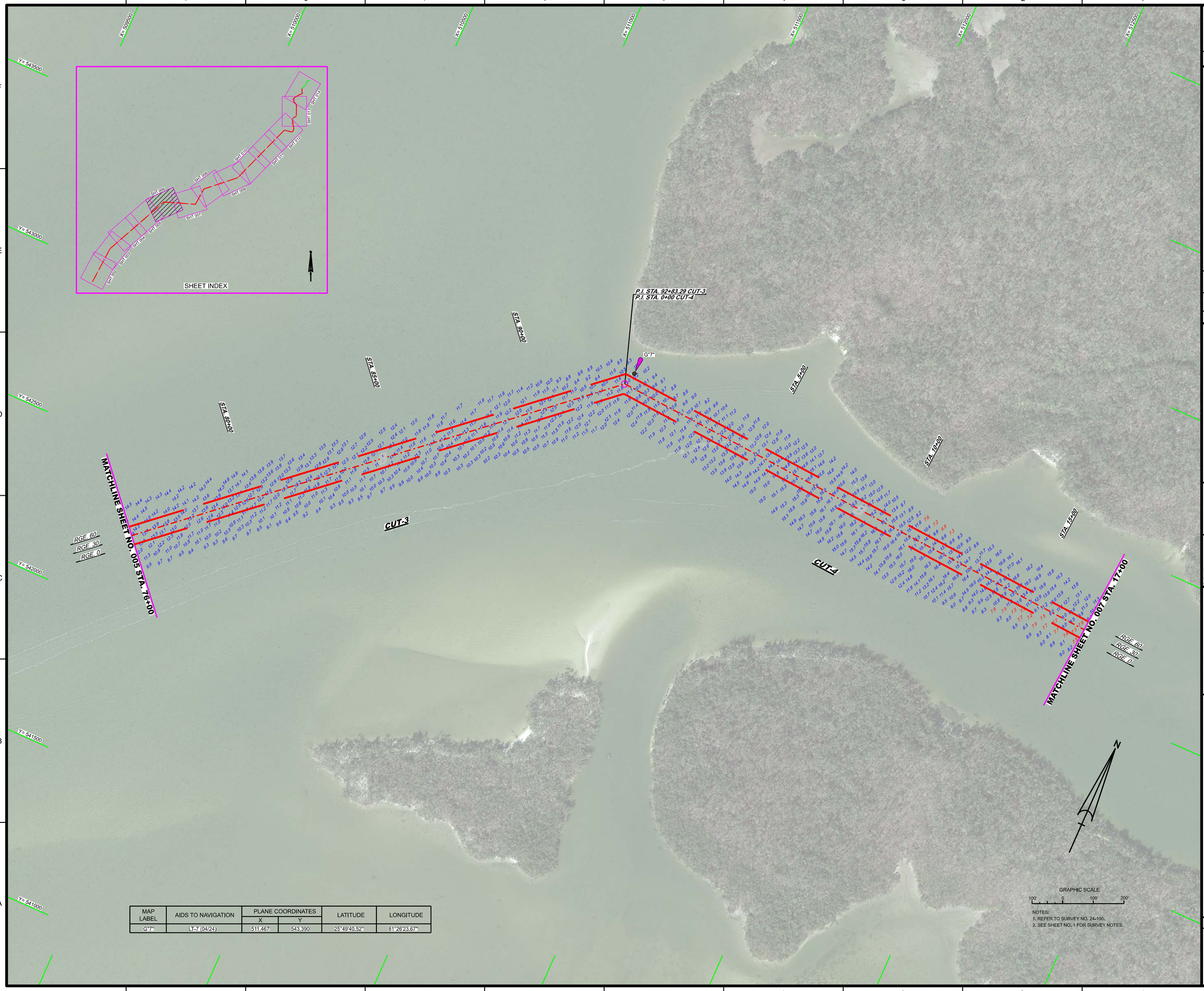

MAP LABEL	AIDS TO NAVIGATION	PLANE COORDINATES		LATITUDE	LONGITUDE
		X	Y		
G"7"	LT-7 (04/24)	511,467	543,390	25°49'40.52"	81°26'23.67"

NOTES:
1. REFER TO SURVEY NO. 24-100.
2. SEE SHEET NO. 1 FOR SURVEY NOTES.

US Army Corps of Engineers
Jacksonville District

SAFETY ON THIS JOB DEPENDS ON YOU

No.	Symbol	Zone

DEPARTMENT OF THE ARMY
JACKSONVILLE DISTRICT, CORPS OF ENGINEERS
JACKSONVILLE, FLORIDA

Cad by: GMR
Checked by: WRM
DWN by: WRM
Proj. No. V03128-P-XX-XX-XXX
Date: APR 2024

XXXXXXXXXXXXXXXXX.DGN
XXXXXXXXXXXXXXXXX.DGN
XXXXXXXXXXXXXXXXX.DGN
XXXXXXXXXXXXXXXXX.DGN
24-100-XX-SDUN_ALL_CUTS.DGN
MICOE_EVERGLADES_HARBOR.DGN
24-100-C-BR-BRGR.DGN
Reference files:
24-100-VHD06.DGN
File name:

EVERGLADES HARBOR
COLLIER COUNTY, FLORIDA

HYDROGRAPHIC EXAM SURVEY FY24
8-FOOT PROJECT

STA. 76+00 CUT-3 THRU STA. 17+00 CUT-4

PLAN

Scale: AS SHOWN

Drawing no.

6

SHEET 06 OF 14

MAP LABEL	AIDS TO NAVIGATION	PLANE COORDINATES		LATITUDE	LONGITUDE
		X	Y		
G"9"	DBN-9 (04/24)	513,381	543,244	25°49'39.13"	81°26'02.72"
R"10"	DBN-10 (04/24)	514,720	543,010	25°49'36.86"	81°25'48.05"
G"11"	DBN-11 (04/24)	515,344	543,053	25°49'37.31"	81°25'41.23"
G"11A"	DBN-11A (04/24)	515,556	543,148	25°49'38.26"	81°25'38.91"
R"12"	LT-12 (04/24)	515,617	542,979	25°49'36.59"	81°25'38.23"
G"13"	DBN-13 (04/24)	514,826	543,498	25°49'41.73"	81°25'35.96"

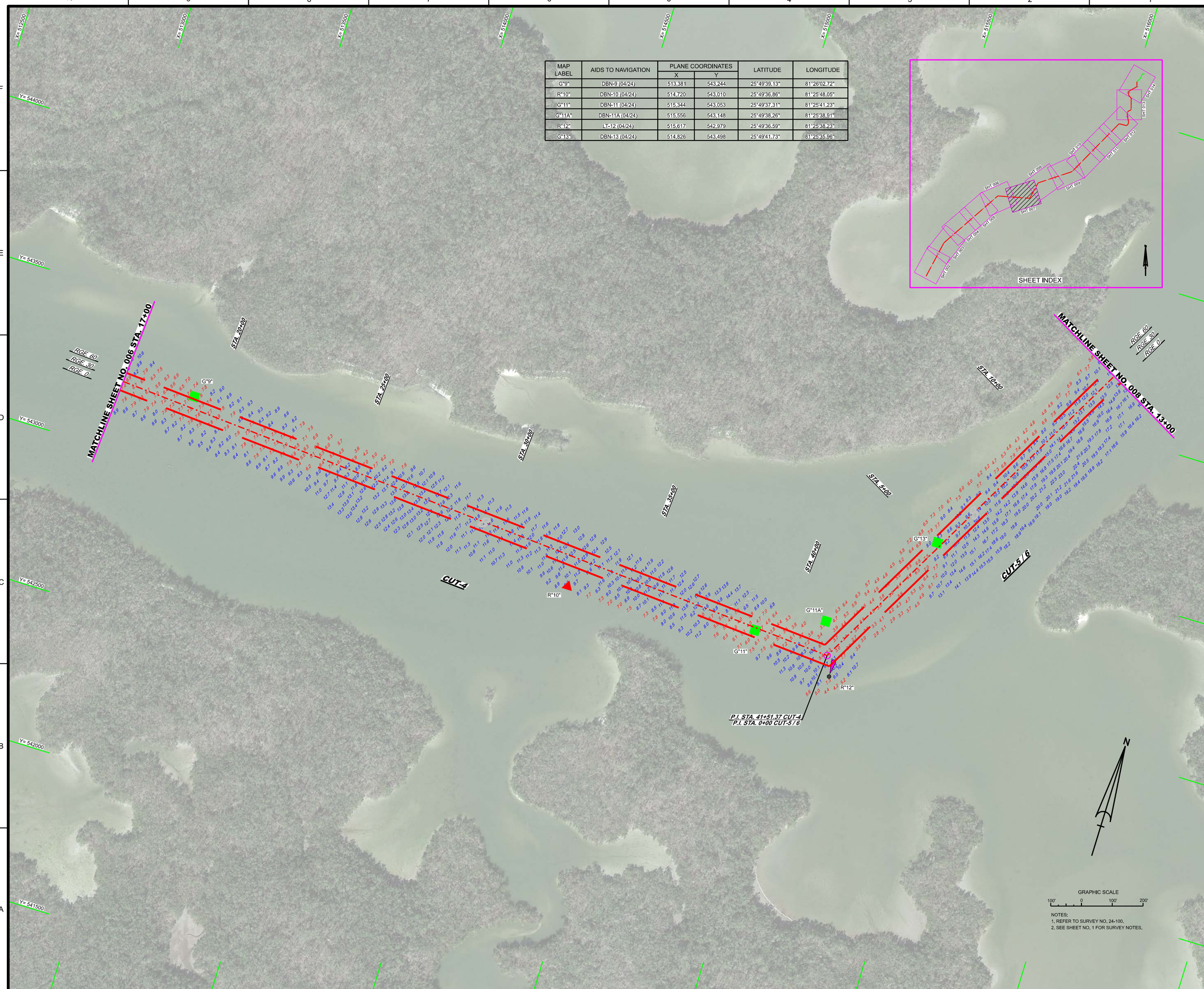

NOTES:
1. REFER TO SURVEY NO. 24-100.
2. SEE SHEET NO. 1 FOR SURVEY NOTES.

US Army Corps of Engineers
Jacksonville District

SAFETY ON THIS JOB DEPENDS ON YOU

DEPARTMENT OF THE ARMY
JACKSONVILLE DISTRICT, CORPS OF ENGINEERS
JACKSONVILLE, FLORIDA

Designed by: VIRM
DWN by: VIRM
Cad by: GB
Rev. No. V01SEF-XXX-XXXX
Date: APR 2024

XXXXXXXXXXXXXXXXXX.DGN
XXXXXXXXXXXXXXXXXX.DGN
XXXXXXXXXXXXXXXXXX.DGN
XXXXXXXXXXXXXXXXXX.DGN
24-100-XXXXXXXXXXXX.DGN
24-100-VASUN_ALLCUTS.DGN
MCCF_EVERGLADES_HARBOR.DGN
24-100-G-ES-BNDR.DGN
Reference files:
24-100-VH-007.DGN
File name:

EVERGLADES HARBOR
COLLIER COUNTY, FLORIDA

HYDROGRAPHIC EXAM SURVEY FY24
8-FOOT PROJECT

STA. 17+00 CUT-4 THRU STA. 13+00 CUT-5 / 6

PLAN

Scale: AS SHOWN

Drawing no.

7

SHEET 07 OF 14

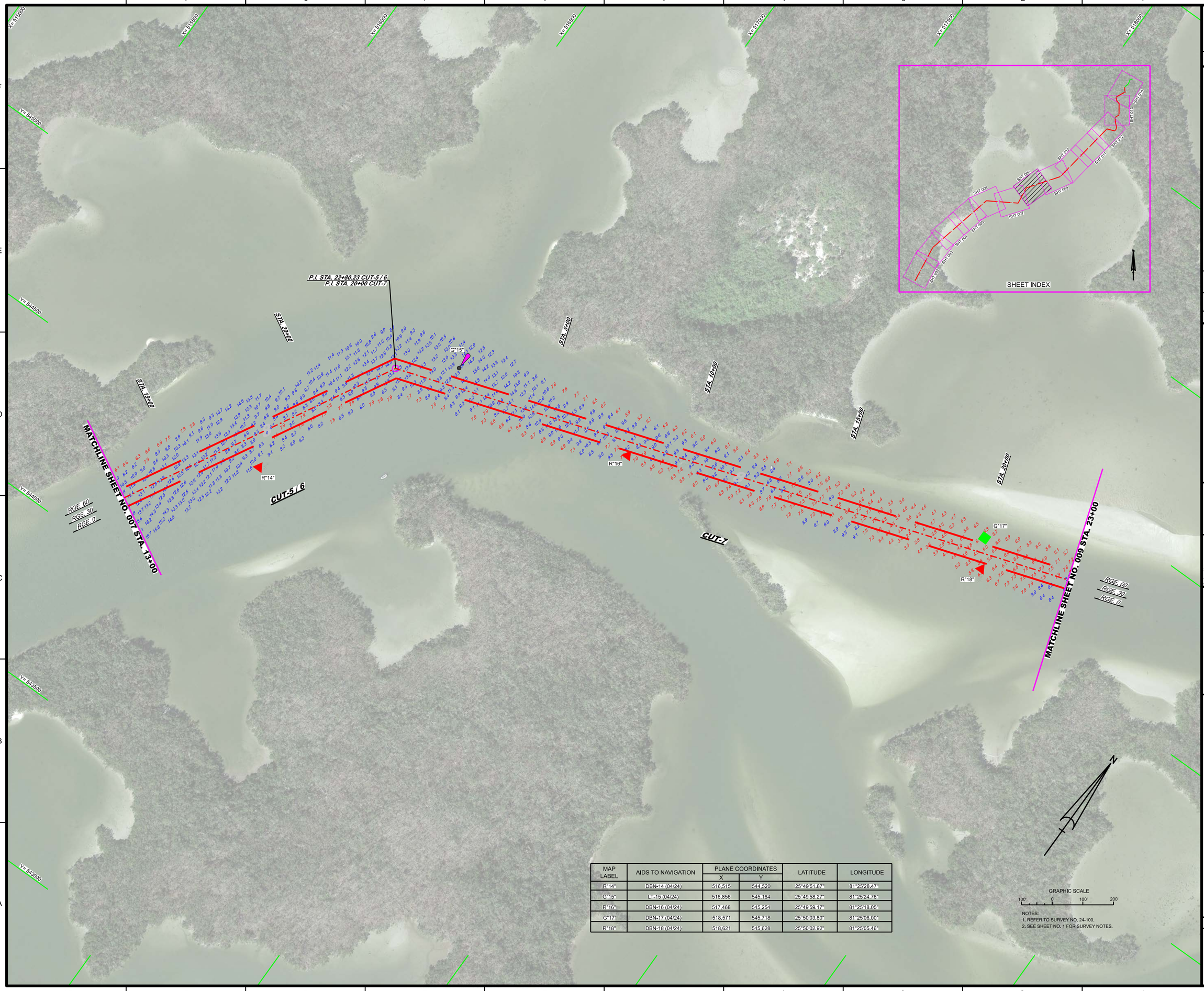

MAP LABEL	AIDS TO NAVIGATION	PLANE COORDINATES		LATITUDE	LONGITUDE
		X	Y		
R"14"	DBN-14 (04/24)	516,515	544,520	25°49'51.87"	81°25'28.47"
G"15"	LT-15 (04/24)	516,856	545,164	25°49'58.27"	81°25'24.76"
R"16"	DBN-16 (04/24)	517,468	545,254	25°49'59.17"	81°25'18.05"
G"17"	DBN-17 (04/24)	518,571	545,718	25°50'03.80"	81°25'06.00"
R"18"	DBN-18 (04/24)	518,621	545,628	25°50'02.92"	81°25'05.46"

NOTES:
1. REFER TO SURVEY NO. 24-100.
2. SEE SHEET NO. 1 FOR SURVEY NOTES.

US Army Corps of Engineers
Jacksonville District

SAFETY ON THIS JOB DEPENDS ON YOU

Rev. Symbol Zone

DEPARTMENT OF THE ARMY
JACKSONVILLE DISTRICT, CORPS OF ENGINEERS
JACKSONVILLE, FLORIDA

Cad by: GR
Checked by: WRM
DWN by: WRM
Prj. No. V01?EP-XX-XX-XXXX
Dates: APR 2024

XXXXXXXXX-XXXXXXX.DGN
XXXXXXXXX-XXXXXXX.DGN
XXXXXXXXX-XXXXXXX.DGN
24-100-XX-SOUNDING.DGN
24-100-XX-SOUN_ALL_CUTS.DGN
MICOE_EVERGLADES_HARBOR.DGN
24-100-05-BR-BRGR.DGN
Reference files:
24-100-VH-008.DGN
File name:

EVERGLADES HARBOR
COLLIER COUNTY, FLORIDA

HYDROGRAPHIC EXAM SURVEY FY24
8-FOOT PROJECT

STA. 13+00 CUT-5 /6 THRU STA. 23+00 CUT-7

PLAN

Scale: AS SHOWN

Drawing no.
8

SHEET 08 OF 14

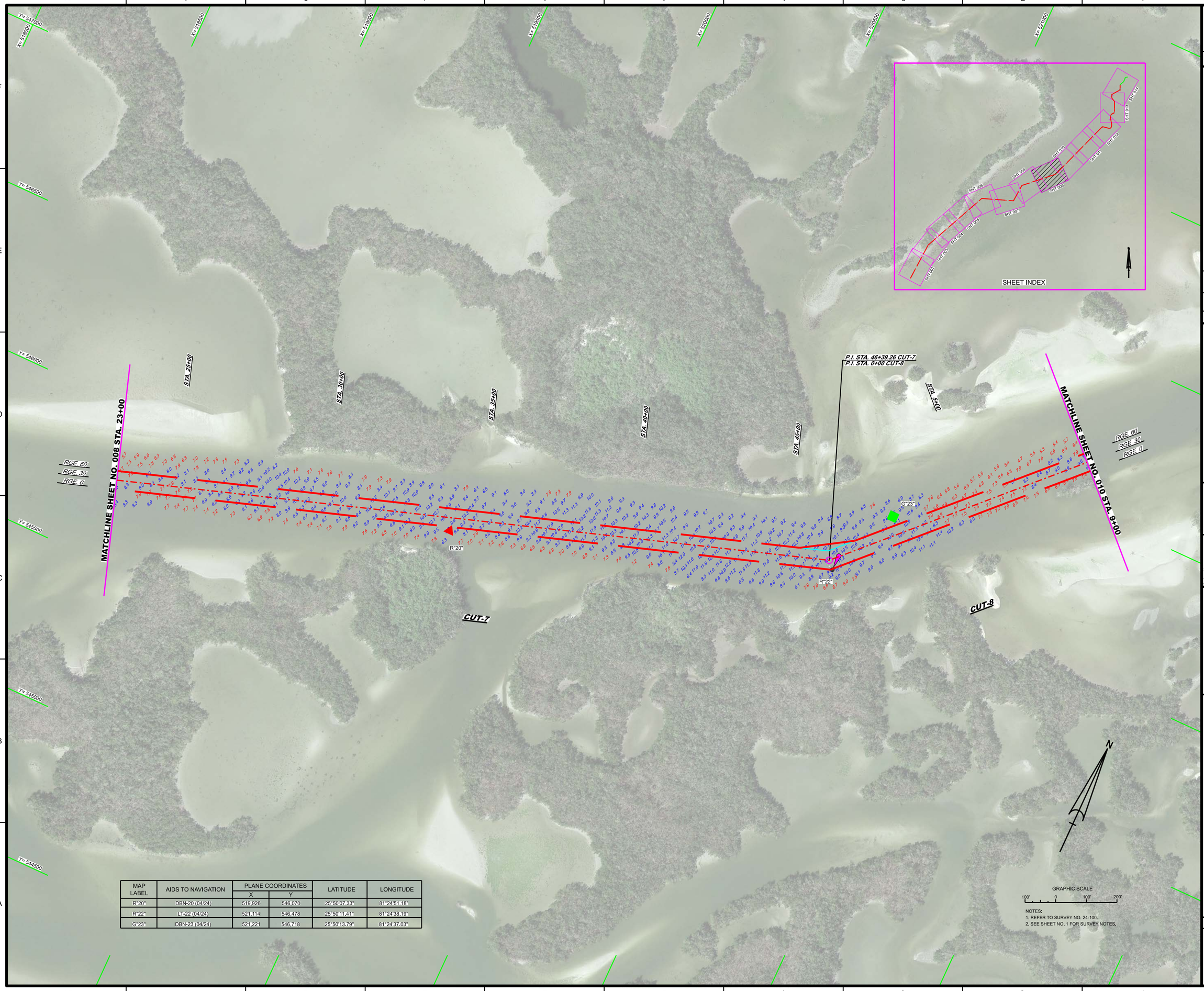

MAP LABEL	AIDS TO NAVIGATION	PLANE COORDINATES		LATITUDE	LONGITUDE
		X	Y		
R"20"	DBN-20 (04/24)	519,926	546,070	25°50'07.33"	81°24'51.18"
R"22"	LT-22 (04/24)	521,114	546,478	25°50'11.41"	81°24'38.19"
G"23"	DBN-23 (04/24)	521,221	546,718	25°50'13.79"	81°24'37.03"

GRAPHIC SCALE

100' 0 100' 200'

NOTES:
1. REFER TO SURVEY NO. 24-100.
2. SEE SHEET NO. 1 FOR SURVEY NOTES.

US Army Corps of Engineers
Jacksonville District

SAFETY ON THIS JOB DEPENDS ON YOU

No.	Symbol	Zone

DEPARTMENT OF THE ARMY
JACKSONVILLE DISTRICT, CORPS OF ENGINEERS
JACKSONVILLE, FLORIDA

Cad by: GMR
Designed by: VRM
DWN by: VRM
Rev. No. W912EP-XX-X-XXX
Date: APR 2024

XXXXXXXXX-XXXXXX.DGN
XXXXXXXX-XXXXXX.DGN
XXXXXXXX-XXXXXX.DGN
24-100-VA-SOUN_ALL CUTS.DGN
MCCF_EVERGLADES_HARBOR.DGN
24-100-GB-BRDR.DGN
Reference files:
24-100-VH-009.DGN
DB: nacmc

EVERGLADES HARBOR
COLLIER COUNTY, FLORIDA

HYDROGRAPHIC EXAM SURVEY FY24
8-FOOT PROJECT

STA. 23+00 CUT-7 THRU STA. 9+00 CUT-8

PLAN

Scale: AS SHOWN

Drawing no.

9

SHEET 09 OF 14

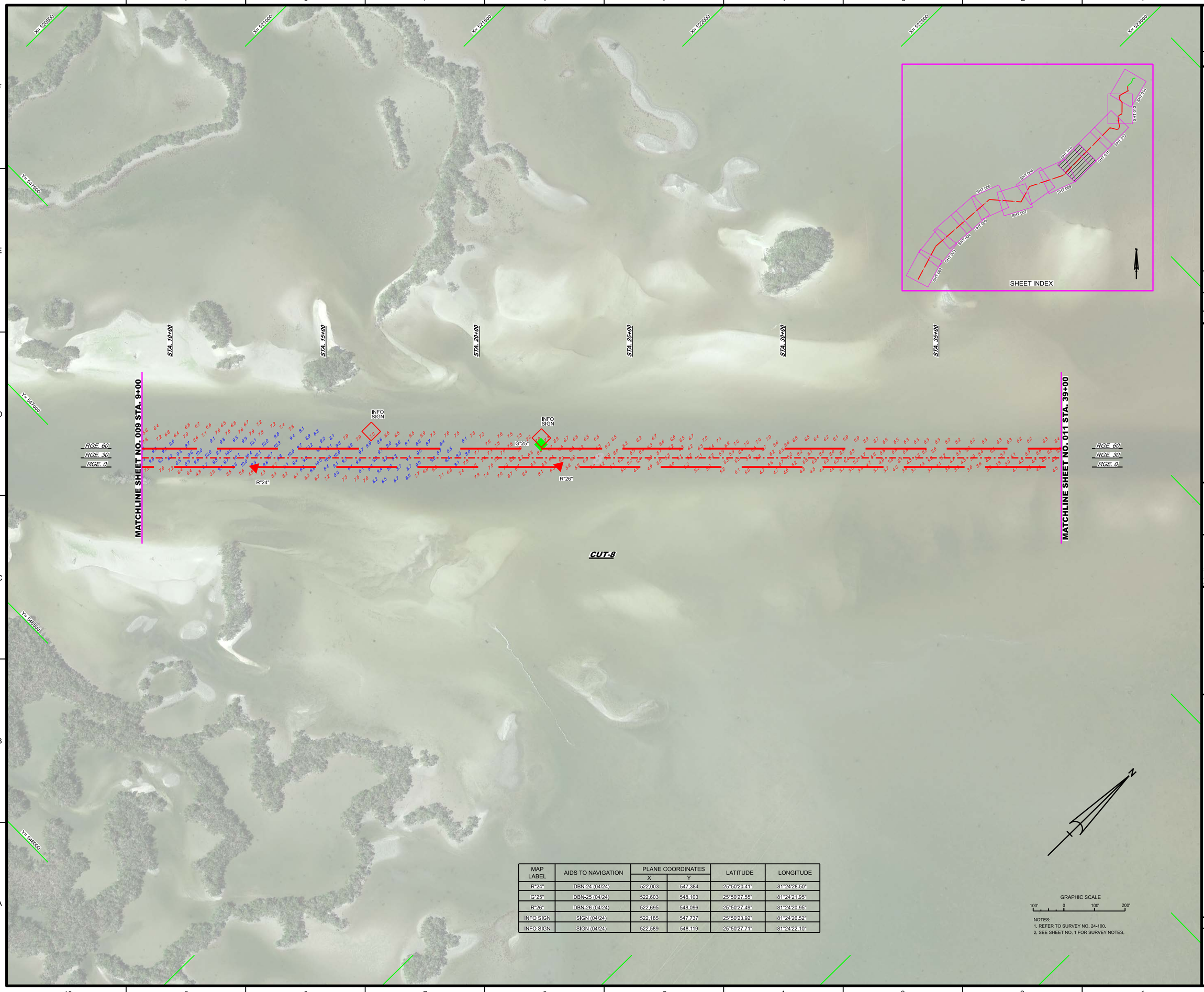

MAP LABEL	AIDS TO NAVIGATION	PLANE COORDINATES		LATITUDE	LONGITUDE
		X	Y		
R"24"	DBN-24 (04/24)	522,003	547,384	25°50'20.41"	81°24'28.50"
G"25"	DBN-25 (04/24)	522,603	548,103	25°50'27.55"	81°24'21.95"
R"26"	DBN-26 (04/24)	522,695	548,096	25°50'27.49"	81°24'20.95"
INFO SIGN	SIGN (04/24)	522,185	547,737	25°50'23.92"	81°24'26.52"
INFO SIGN	SIGN (04/24)	522,589	548,119	25°50'27.71"	81°24'22.10"

NOTES:
1. REFER TO SURVEY NO. 24-100.
2. SEE SHEET NO. 1 FOR SURVEY NOTES.

US Army Corps of Engineers
Jacksonville District

SAFETY ON THIS JOB DEPENDS ON YOU

No.	Symbol	Zone

DEPARTMENT OF THE ARMY
JACKSONVILLE DISTRICT, CORPS OF ENGINEERS
JACKSONVILLE, FLORIDA

Checked by: GMR
Designed by: VIRM
DWN by: VIRM
Rev. No. V01FSEP-XXX-XXXX
Dated: APR 2024

XXXXXXXXXXXXXXXXXX.DGN
XXXXXXXXXXXXXXXXXX.DGN
XXXXXXXXXXXXXXXXXX.DGN
24-100-A-CONB.DGN
24-100-A-XXXX.DGN
24-100-A-SOUN_ALL CUTS.DGN
MCCF_EVERGLADES_HARBOR.DGN
24-100-C-BS-BRDR.DGN
Reference files:
24-100-VH-010.DGN
File name:

EVERGLADES HARBOR
COLLIER COUNTY, FLORIDA

HYDROGRAPHIC EXAM SURVEY FY24
8-FOOT PROJECT

STA. 9+00 THRU STA. 39+00 CUT- 8

PLAN

Scale: AS SHOWN

Drawing no.

10

SHEET 10 OF 14

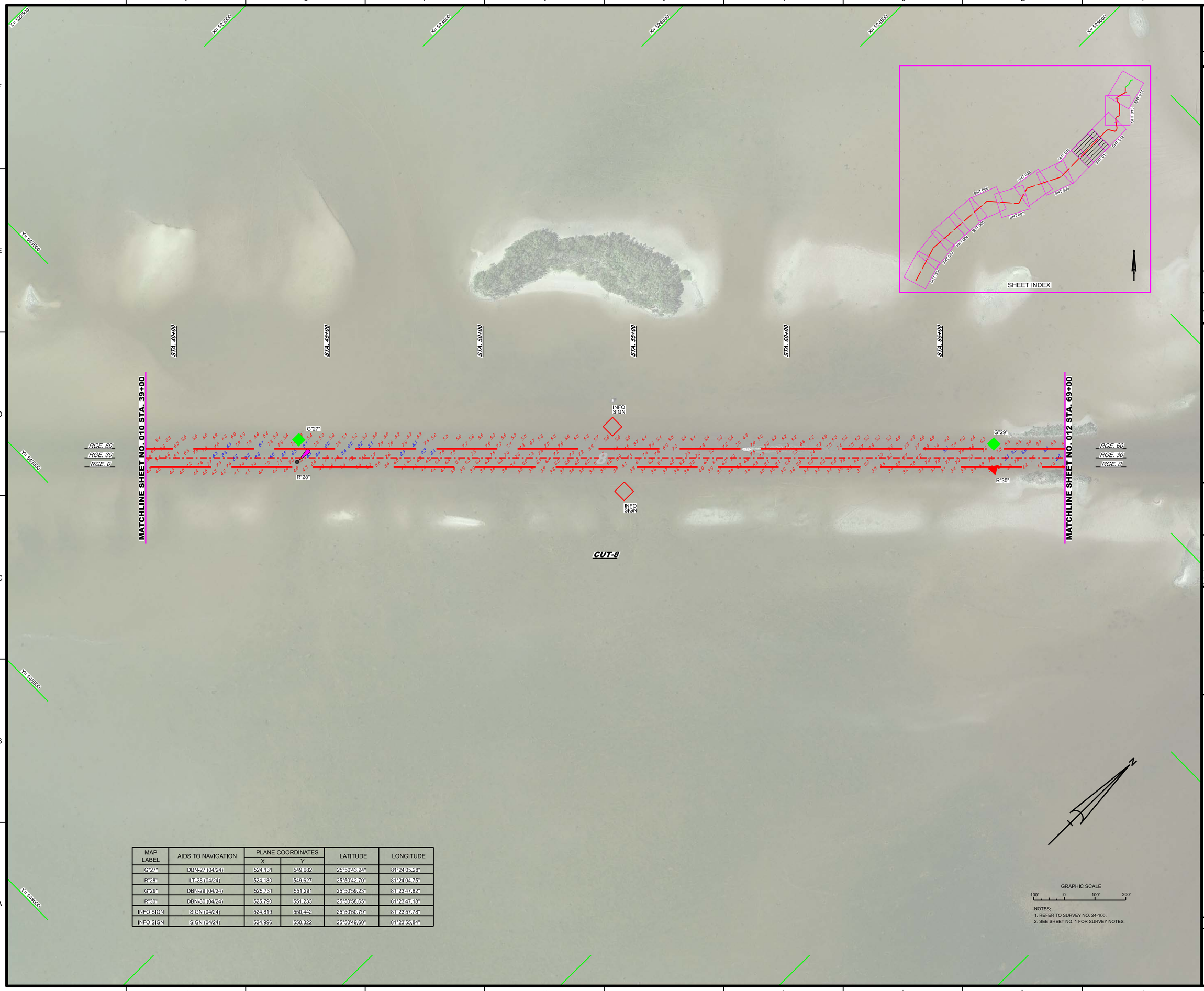

MAP LABEL	AIDS TO NAVIGATION	PLANE COORDINATES		LATITUDE	LONGITUDE
		X	Y		
G"27"	DBN-27 (04/24)	524,131	549,682	25°50'43.24"	81°24'05.28"
R"28"	LT-28 (04/24)	524,180	549,627	25°50'42.70"	81°24'04.75"
G"29"	DBN-29 (04/24)	525,731	551,291	25°50'59.23"	81°23'47.82"
R"30"	DBN-30 (04/24)	525,790	551,233	25°50'58.65"	81°23'47.18"
INFO SIGN	SIGN (04/24)	524,819	550,442	25°50'50.79"	81°23'57.78"
INFO SIGN	SIGN (04/24)	524,996	550,322	25°50'49.60"	81°23'55.84"

NOTES:
1. REFER TO SURVEY NO. 24-100.
2. SEE SHEET NO. 1 FOR SURVEY NOTES.

US Army Corps of Engineers
Jacksonville District

SAFETY ON THIS JOB DEPENDS ON YOU

No.	Symbol	Zone

DEPARTMENT OF THE ARMY
JACKSONVILLE DISTRICT, CORPS OF ENGINEERS
JACKSONVILLE, FLORIDA

Cad by: GMR
Checked by: WRM
DWN by: WRM
Pro. No. V912EP-XXXXXXX
Dates: APR 2024

XXXXXXXXXXXXXXXX.DGN
XXXXXXXXXXXXXXXX.DGN
XXXXXXXXXXXXXXXX.DGN
XXXXXXXXXXXXXXXX.DGN
24-100-XXXXXXXX.DGN
24-100-A-SDUN_ALL_CUTS.DGN
MCOF_EVERGLADES_HARBOR.DGN
24-100-C8-BRGR.DGN
Reference files:
24-100-VHd11.DGN
File name:

EVERGLADES HARBOR
COLLIER COUNTY, FLORIDA

HYDROGRAPHIC EXAM SURVEY FY24
8-FOOT PROJECT

STA. 39+00 THRU STA. 69+00 CUT- 8

PLAN

Scale: AS SHOWN

Drawing no.

11

SHEET 11 OF 14

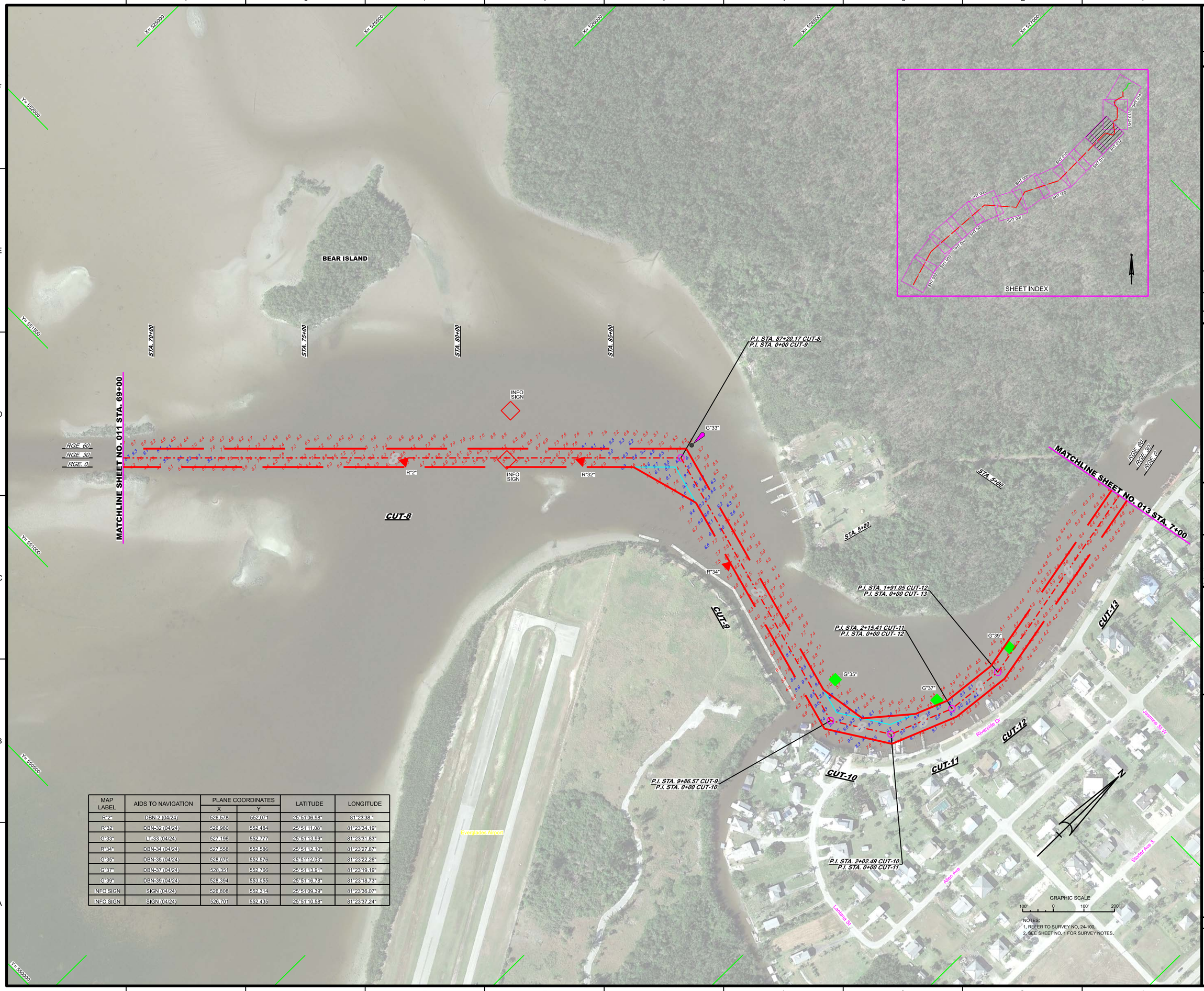

MAP LABEL	AIDS TO NAVIGATION	PLANE COORDINATES		LATITUDE	LONGITUDE
		X	Y		
R"2"	DBN-2 (04/24)	526,578	552,071	25°51'06.98"	81°23'38."
R"32'	DBN-32 (04/24)	526,980	552,484	25°51'11.08"	81°23'34.19"
G"33"	LT-33 (04/24)	527,196	552,777	25°51'13.99"	81°23'31.83"
R"34"	DBN-34 (04/24)	527,558	552,586	25°51'12.10"	81°23'27.87"
G"35"	DBN-35 (04/24)	528,070	552,576	25°51'12.03"	81°23'22.26"
G"37"	DBN-37 (04/24)	528,351	552,766	25°51'13.91"	81°23'19.19"
G"39"	DBN-39 (04/24)	528,394	553,055	25°51'16.78"	81°23'18.73"
INFO SIGN	SIGN (04/24)	526,808	552,314	25°51'09.39"	81°23'36.07"
INFO SIGN	SIGN (04/24)	526,701	552,435	25°51'10.58"	81°23'37.24"

NOTES:
1. REFER TO SURVEY NO. 24-100.
2. SEE SHEET NO. 1 FOR SURVEY NOTES.

US Army Corps of Engineers
Jacksonville District

SAFETY ON THIS JOB DEPENDS ON YOU

DEPARTMENT OF THE ARMY
JACKSONVILLE DISTRICT, CORPS OF ENGINEERS
JACKSONVILLE, FLORIDA

Checked by: GMR
Coordinated by: VIRM
DWN by: VIRM
Ev. No. V91ZEF>XXxXxXXXX
Date: APR 2024

24-100-V-NAV.DGN
24-100-V-SOUNDINGS.DGN
24-100-V-SOUN_ALL CUTS.DGN
MCCF_EVERGLADES_HARBOR.DGN
24-100-V-SHS-BNDR.DGN
Reference files:
24-100-VHs012.DGN
File: name:

EVERGLADES HARBOR
COLLIER COUNTY, FLORIDA

HYDROGRAPHIC EXAM SURVEY FY24
8-FOOT PROJECT

STA. 69+00 CUT-8 THRU STA. 7+00 CUT-13

PLAN

Scale: AS SHOWN

Drawing no.

12

SHEET 12 OF 14

MAP LABEL	AIDS TO NAVIGATION	PLANE COORDINATES		LATITUDE	LONGITUDE
		X	Y		
G"41"	DBN-41 (04/24)	528,222	554,031	25°51'26.44"	81°23'20.64"
R"44"	DBN-44 (04/24)	528,828	554,734	25°51'33.42"	81°23'14.03"
R"46"	DBN-46 (04/24)	528,866	556,055	25°51'46.51"	81°23'13.66"
G"47"	DBN-47 (04/24)	528,370	556,380	25°51'49.71"	81°23'19.10"
INFO SIGN	SIGN (04/24)	528,829	554,782	25°51'33.89"	81°23'14.02"
INFO SIGN	SIGN (04/24)	528,866	554,807	25°51'44.05"	81°23'13.65"

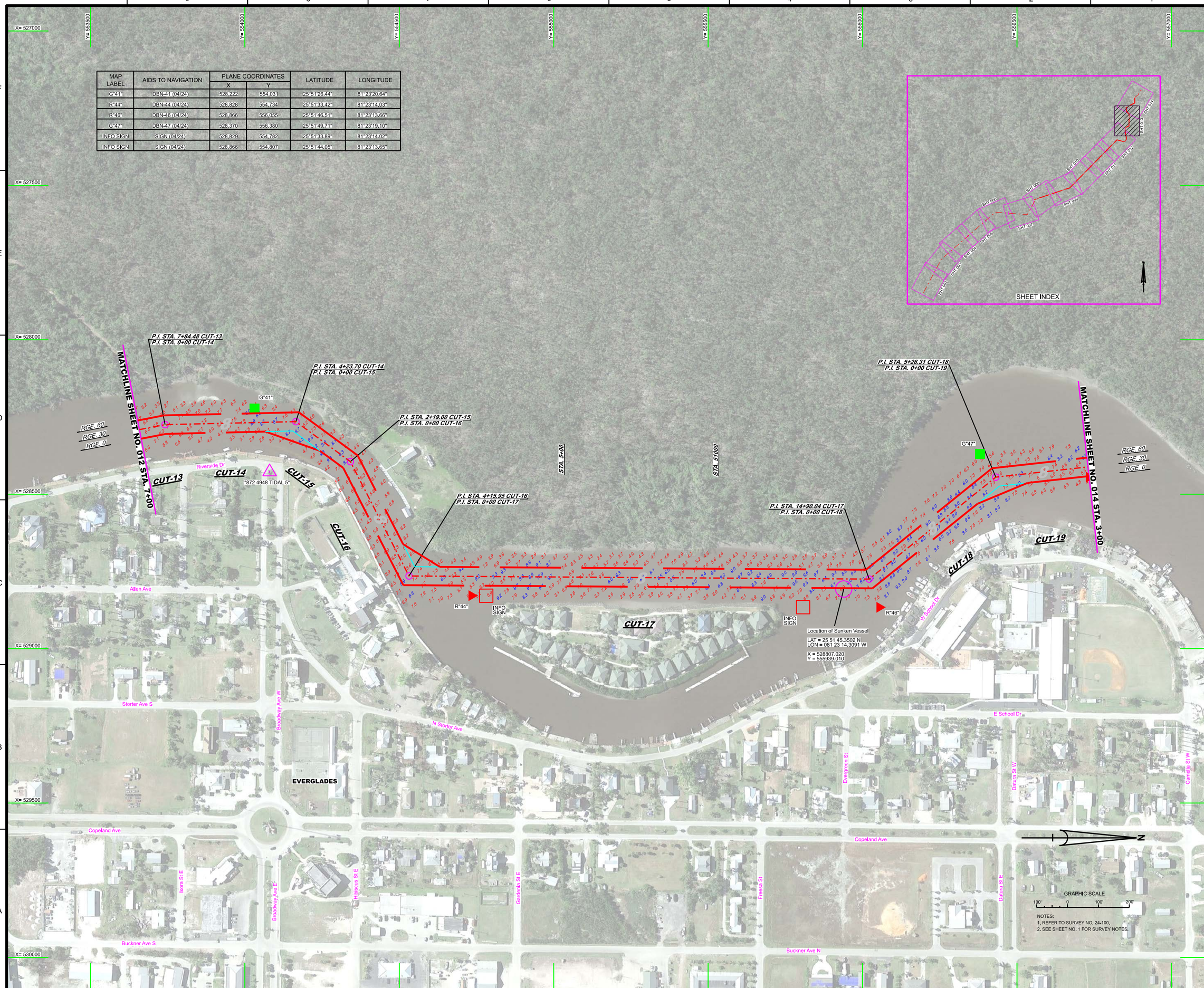

US Army Corps of Engineers
Jacksonville District

SAFETY ON THIS JOB DEPENDS ON YOU

DEPARTMENT OF THE ARMY
JACKSONVILLE DISTRICT, CORPS OF ENGINEERS
JACKSONVILLE, FLORIDA

Drawn by: WRM
Designed by: WRM
Checked by: GR
Proj. No. V01?EP-XX-XX-XXX
Date: APR 2024

24-100-A-NM.DGN
24-100-A-SCUN_ALLCUTS.DGN
MICOF_EVERGLADES_HARBOR.DGN
24-100-C-BR-BRGR.DGN
Reference files:
24-100-VHd13.DGN
File name:

EVERGLADES HARBOR
COLLIER COUNTY, FLORIDA

HYDROGRAPHIC EXAM SURVEY FY24
8-FOOT PROJECT

STA. 7+00 CUT-13 THRU STA. 3+00 CUT-19

PLAN

Scale: AS SHOWN

Drawing no.
13

SHEET 13 OF 14

MAP LABEL	AIDS TO NAVIGATION	PLANE COORDINATES		LATITUDE	LONGITUDE
		X	Y		
R"50"	DBN-50 (04/24)	528,445	556,733	25°51'53.21"	81°23'18.29"
G"51"	DBN-51 (04/24)	528,340	556,928	25°51'55.14"	81°23'19.45"
R"52"	DBN-52 (04/24)	528,682	557,001	25°51'55.87"	81°23'15.70"
G"53"	DBN-53 (04/24)	529,357	557,506	25°52'00.90"	81°23'08.33"
G"55"	DBN-55 (04/24)	529,485	557,654	25°52'02.36"	81°23'06.93"
INFO SIGN	SIGN (04/24)	529,450	558,067	25°52'06.45"	81°23'07.32"

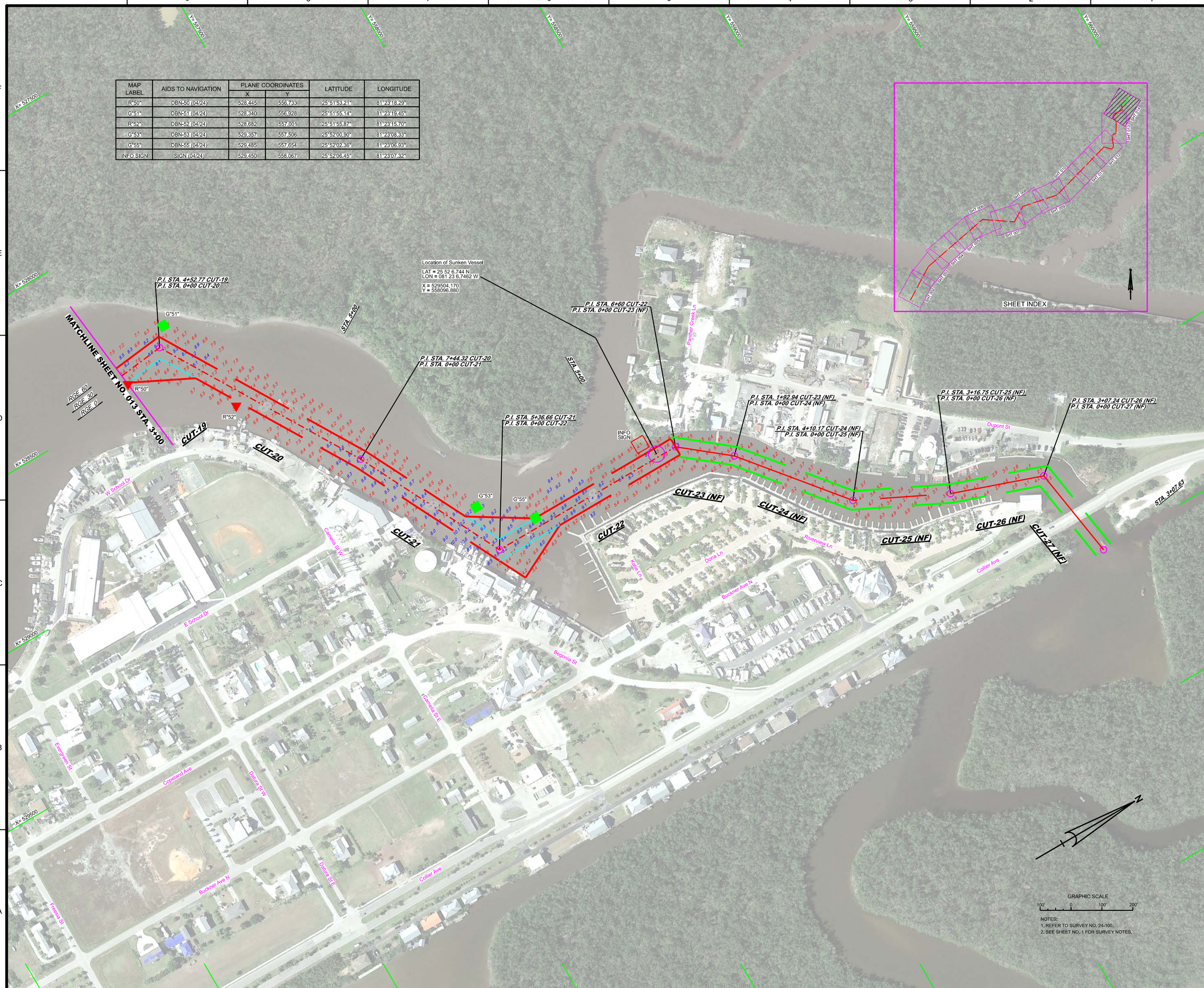

US Army Corps of Engineers
Jacksonville District

SAFETY ON THIS JOB DEPENDS ON YOU

DEPARTMENT OF THE ARMY
JACKSONVILLE DISTRICT, CORPS OF ENGINEERS
JACKSONVILLE, FLORIDA

Cad by: GR
Checked by: WRM
DWN by: WRM
Rev. No. V01T2EP-XX-XX-XXXX
Date: APR 2024

24-100-A-WM.DGN
24-100-A-SOJA_ALLCUTS.DGN
MCOF_EVERGLADES_HARBOR.DGN
24-100-C-BR-BRGR.DGN
Reference files:
File: samc
24-100-VHs014.DGN

EVERGLADES HARBOR
COLLIER COUNTY, FLORIDA

HYDROGRAPHIC EXAM SURVEY FY24
8-FOOT PROJECT

STA. 3+00 CUT-19 THRU STA. 3+07.63 CUT-27 (NON-FEDERAL)

PLAN

Scale: AS SHOWN

Drawing no.

14

SHEET 14 OF 14