

MAP LABEL	AIDS TO NAVIGATION	PLANE COORDINATES		LATITUDE	LONGITUDE
		X	Y		
G"43"	DBN-43 (04/24)	595,724	815,188	26° 34'34.54"	82° 11'05.76"
R"44"	DBN-44 (04/24)	595,888	815,477	26° 34'37.40"	82° 11'03.95"

NOTES:
1. REFER TO SURVEY NO. 24-088.
2. SEE SHEET NO. 1 FOR SURVEY NOTES.

US Army Corps of Engineers
Jacksonville District

SAFETY ON THIS JOB DEPENDS ON YOU

No.	Symbol	Zone

DEPARTMENT OF THE ARMY
JACKSONVILLE DISTRICT, CORPS OF ENGINEERS
JACKSONVILLE, FLORIDA

Checked by: VIRM
DWN by: VIRM
Cad by: GMR
Rev. No.
Dated: APR 2024

XXXXXXXXXXXXXXXX.DGN
XXXXXXXXXXXXXXXX.DGN
XXXXXXXXXXXXXXXX.DGN
XXXXXXXXXXXXXXXX.DGN
24-088-V-XXXXX.DGN
24-088-F-ASUN_ALL.DGN
CSD_MCCF_GRWV-CANG_REALIGNMENT.DGN
24-088-D-ES-BRDR_LEE.DGN
Reference files:
24-088-V-H025_LEE.DGN
File name:

GULF INTRACOASTAL WATERWAY
CALOOSAHATCHEE RIVER TO ANCLOTE RIVER
LEE COUNTY, FLORIDA

HYDROGRAPHIC EXAM SURVEY FY24
9-FOOT PROJECT

STA. 207+00 THRU STA. 240+00 CUT L-11

PLAN

Scale: AS SHOWN

Drawing no.

25

SHEET 25 OF 48

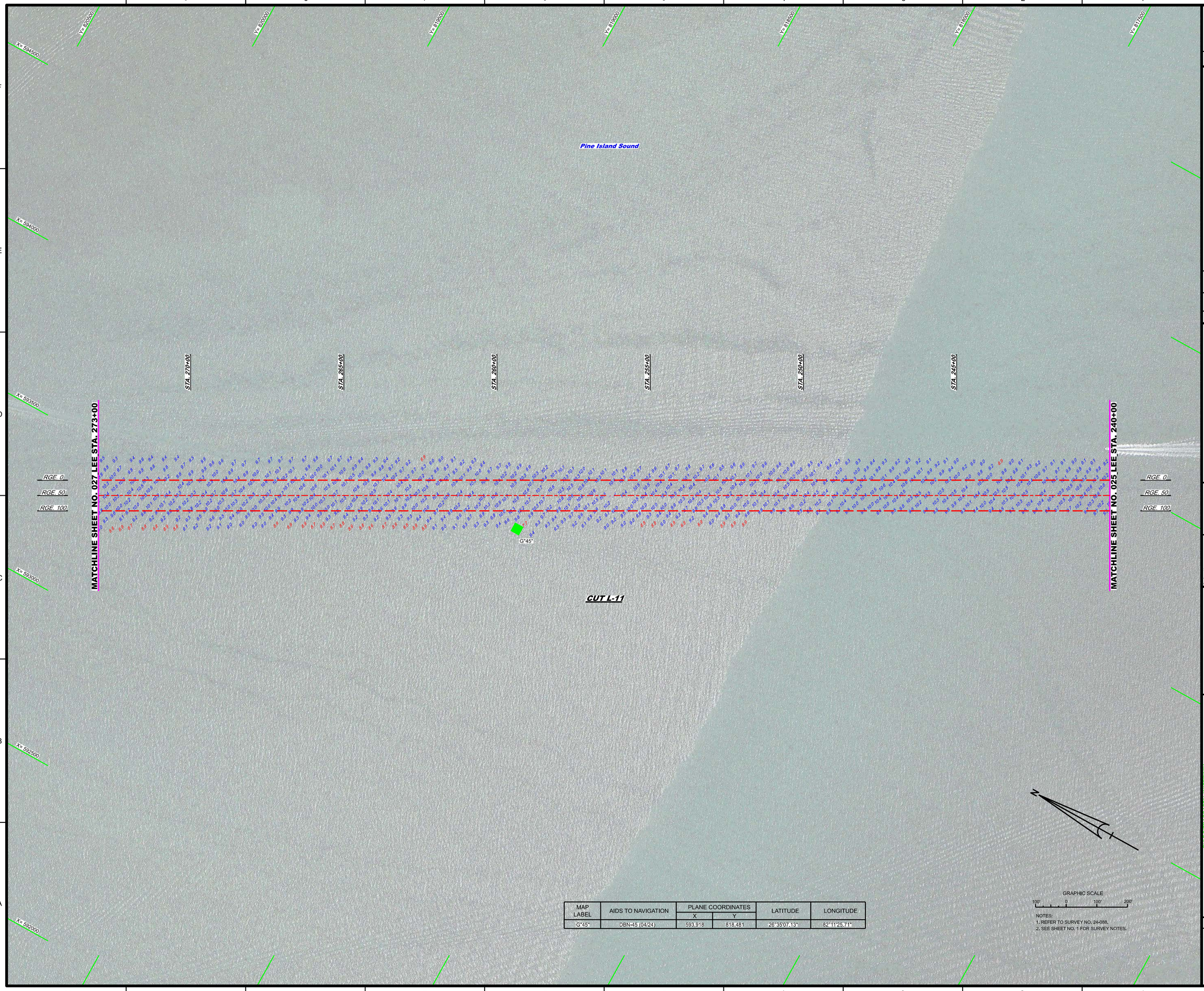

MAP LABEL	AIDS TO NAVIGATION	PLANE COORDINATES		LATITUDE	LONGITUDE
		X	Y		
G"45"	DBN-15 (04/24)	593,918	818,481	26°35'07.13"	82°11'25.71"

NOTES:
1. REFER TO SURVEY NO. 24-088.
2. SEE SHEET NO. 1 FOR SURVEY NOTES.

US Army Corps of Engineers
Jacksonville District

SAFETY ON THIS JOB DEPENDS ON YOU

Rev. Symbol Zone

DEPARTMENT OF THE ARMY
JACKSONVILLE DISTRICT, CORPS OF ENGINEERS
JACKSONVILLE, FLORIDA

Cad by: GMR
Designed by: WRM
DWN by: WRM
Rev. No.
Dated: APR 2024

XXXXXXXXXXXXXXXX.DGN
XXXXXXXXXXXXXXXX.DGN
XXXXXXXXXXXXXXXX.DGN
XXXXXXXXXXXXXXXX.DGN
24-088-VARIOUS_ALL.DGN
C3D_MCCF_GIWW-CAKG_REALIGNMENT.DGN
24-088-OABS-BRDR_LEE.DGN
Referenced files:
24-088-VH-026_LEE.DGN
File name:

GULF INTRACOASTAL WATERWAY
CALOOSAHATCHEE RIVER TO ANCLOTE RIVER
LEE COUNTY, FLORIDA

HYDROGRAPHIC EXAM SURVEY FY24
9-FOOT PROJECT

STA. 240+00 THRU STA. 273+00 CUT L-11

PLAN

Scale: AS SHOWN

Drawing no.

26

SHEET 26 OF 48



MAP LABEL	AIDS TO NAVIGATION	PLANE COORDINATES		LATITUDE	LONGITUDE
		X	Y		
G"45A"	LT-45A (04/24)	592,374	821,361	26°35'35.63"	82°11'42.75"
R"46"	DBN-46 (04/24)	592,681	821,502	26°35'37.03"	82°11'39.37"

NOTES:
1. REFER TO SURVEY NO. 24-088.
2. SEE SHEET NO. 1 FOR SURVEY NOTES.

US Army Corps of Engineers
Jacksonville District

SAFETY ON THIS JOB DEPENDS ON YOU

No.	Symbol	Zone

DEPARTMENT OF THE ARMY
JACKSONVILLE DISTRICT, CORPS OF ENGINEERS
JACKSONVILLE, FLORIDA

Checked by: GMR
Drawn by: VRM
Designed by: VRM
Rev. No.
Date: APR 2024

XXXXXXXXXXXXXXXXXX.DGN
XXXXXXXXXXXXXXXXXX.DGN
XXXXXXXXXXXXXXXXXX.DGN
24-088-A-SIGN_ALL.DGN
C3D_MCCF_GRVW-CAG_REALIGNMENT.DGN
24-088-CBS-BRDR_LEE.DGN
Reference files:

24-088-VH027_LEE.DGN
File name:

GULF INTRACOASTAL WATERWAY
CALOOSAHATCHEE RIVER TO ANCLOTE RIVER
LEE COUNTY, FLORIDA

HYDROGRAPHIC EXAM SURVEY FY24
9-FOOT PROJECT

STA. 273+00 CUT L-11 THRU STA. 14+00 CUT L-12

PLAN

Scale: AS SHOWN

Drawing no.

27

SHEET 27 OF 48

MAP LABEL	AIDS TO NAVIGATION	PLANE COORDINATES		LATITUDE	LONGITUDE
		X	Y		
R"48"	DBN-48 (04/24)	591,453	824,689	26°36'08.57"	82°11'52.96"

NOTES:
1. REFER TO SURVEY NO. 24-088.
2. SEE SHEET NO. 1 FOR SURVEY NOTES.

US Army Corps of Engineers
Jacksonville District

SAFETY ON THIS JOB DEPENDS ON YOU

No.	Symbol	Zone

DEPARTMENT OF THE ARMY
JACKSONVILLE DISTRICT, CORPS OF ENGINEERS
JACKSONVILLE, FLORIDA

Designed by: VIRM
DWN by: VIRM
Cad by: GMR
Rev. No.
Dated: APR 2024

XXXXXXXXXXXXXXXXX.DGN
XXXXXXXXXXXXXXXXX.DGN
XXXXXXXXXXXXXXXXX.DGN
XXXXXXXXXXXXXXXXX.DGN
24-088-VICINITY.DGN
24-088-FASGUN_ALL.DGN
CSD_MGCF_GRWW-C-ANG_REALIGNMENT.DGN
24-088-C-ES-BRDR_LEE.DGN
Reference files:
24-088-VH-028_LEE.DGN
File name:

GULF INTRACOASTAL WATERWAY
CALOOSAHATCHEE RIVER TO ANCLOTE RIVER
LEE COUNTY, FLORIDA

HYDROGRAPHIC EXAM SURVEY FY24
9-FOOT PROJECT

STA. 14+00 THRU STA. 47+00 CUT L-12

PLAN

Scale: AS SHOWN

Drawing no.

28

SHEET 28 OF 48



MAP LABEL	AIDS TO NAVIGATION	PLANE COORDINATES		LATITUDE	LONGITUDE
		X	Y		
G"49"	DBN-49 (04/24)	590,106	827,147	26°36'32.90"	82°12'07.84"
G"49A"	DBN-49A (04/24)	589,558	828,492	26°36'46.21"	82°12'13.90"

GRAPHIC SCALE

100' 0 100' 200'

NOTES:
1. REFER TO SURVEY NO. 24-088.
2. SEE SHEET NO. 1 FOR SURVEY NOTES.

US Army Corps of Engineers
Jacksonville District

SAFETY ON THIS JOB DEPENDS ON YOU

No.	Symbol	Zone

DEPARTMENT OF THE ARMY
JACKSONVILLE DISTRICT, CORPS OF ENGINEERS
JACKSONVILLE, FLORIDA

Designed by: WRM
DWN by: WRM
Ckd by: GMR
Rev. No.
Dated: APR 2024

XXXXXXXXXXXXXXXX.DGN
XXXXXXXXXXXXXXXX.DGN
XXXXXXXXXXXXXXXX.DGN
XXXXXXXXXXXXXXXX.DGN
24-088-VXXXXXXXX
24-088-FASGUN_ALL.DGN
CSD_MGCF_GWW-CANG_REALIGNMENT.DGN
24-088-C-ES-BRDR_LEE.DGN
Reference files:
24-088-VH-029_LEE.DGN
File name:

GULF INTRACOASTAL WATERWAY
CALOOSAHATCHEE RIVER TO ANCLOTE RIVER
LEE COUNTY, FLORIDA

HYDROGRAPHIC EXAM SURVEY FY24
9-FOOT PROJECT

STA. 47+00 THRU STA. 80+00 CUT L-12

PLAN

Scale: AS SHOWN

Drawing no.

29

SHEET 29 OF 48

MAP LABEL	AIDS TO NAVIGATION	PLANE COORDINATES		LATITUDE	LONGITUDE
		X	Y		
R"50"	DBN-50 (04/24)	589,044	830,690	26°37'07.97"	82°12'19.60"
G"51"	LT-51 (04/24)	588,752	830,622	26°37'07.29"	82°12'22.82"

GRAPHIC SCALE

100' 0 100' 200'

NOTES:
1. REFER TO SURVEY NO. 24-088.
2. SEE SHEET NO. 1 FOR SURVEY NOTES.

US Army Corps of Engineers
Jacksonville District

SAFETY ON THIS JOB DEPENDS ON YOU

No.	Symbol	Zone

DEPARTMENT OF THE ARMY
JACKSONVILLE DISTRICT, CORPS OF ENGINEERS
JACKSONVILLE, FLORIDA

Cad by: GMR
Designed by: WRM
DWN by: WRM
Rev. No.
Date: APR 2024

XXXXXXXX-X-XXXXXX.DGN
XXXXXXXX-X-XXXXXX.DGN
24-088-VAM-01.DGN
24-088-VASUN_ALL.DGN
C3D_MCCF_GMW-C-NG_REALIGNMENT.DGN
24-088-CF-BS-BRDR_LEE.DGN
Reference files:
24-088-VH-030_LEE.DGN
Rev. numric

GULF INTRACOASTAL WATERWAY
CALOOSAHATCHEE RIVER TO ANCLOTE RIVER
LEE COUNTY, FLORIDA

HYDROGRAPHIC EXAM SURVEY FY24
9-FOOT PROJECT

STA. 80+00 CUT L-12 THRU STA. 13+00 CUT L-13

PLAN

Scale: AS SHOWN

Drawing no.

30

SHEET 30 OF 48

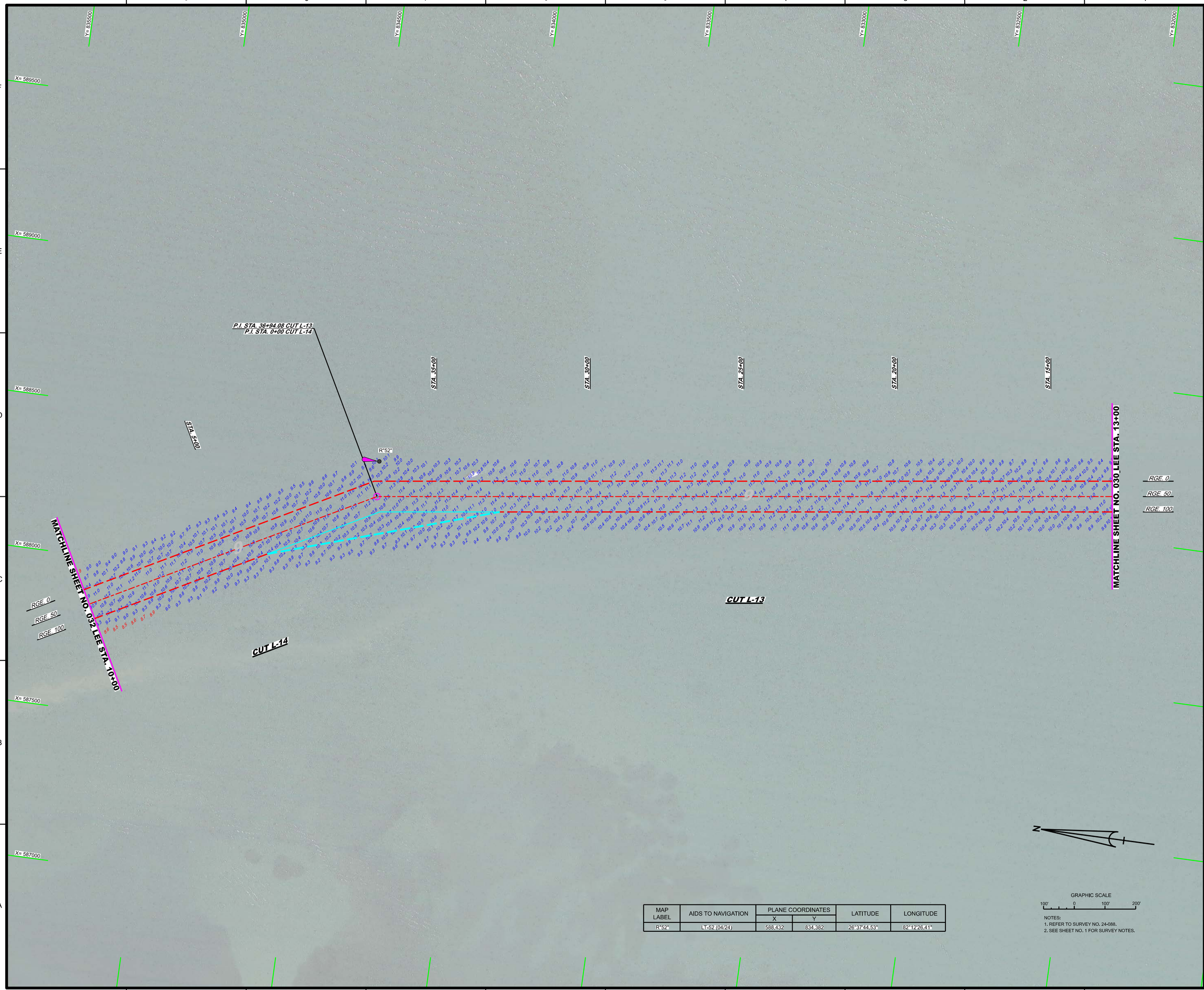

MAP LABEL	AIDS TO NAVIGATION	PLANE COORDINATES		LATITUDE	LONGITUDE
		X	Y		
R"52"	LT-52 (04/24)	588,432	834,382	26°37'44.53"	82°12'26.41"

GRAPHIC SCALE

100' 0 100' 200'

NOTES:
1. REFER TO SURVEY NO. 24-088.
2. SEE SHEET NO. 1 FOR SURVEY NOTES.

US Army Corps of Engineers
Jacksonville District

SAFETY ON THIS JOB DEPENDS ON YOU

No.	Symbol	Zone

DEPARTMENT OF THE ARMY
JACKSONVILLE DISTRICT, CORPS OF ENGINEERS
JACKSONVILLE, FLORIDA

Chief by: GMR
Checked by: WRM
DWN by: WRM
Rev. No.
Date: APR 2024

XXXXXXXXX-XXXXXXX.DGN
XXXXXXXXX-XXXXXXX.DGN
XXXXXXXXX-XXXXXXX.DGN
24-088-A-SEQ_ALL.DGN
CSD_MCCF_GRWV-C-NG_REALIGNMENT.DGN
24-088-C-B-SR-PR_LEE.DGN
Reference files:
24-088-A-WH031_LEE.DGN
File: sample

GULF INTRACOASTAL WATERWAY
CALOOSAHATCHEE RIVER TO ANCLOTE RIVER
LEE COUNTY, FLORIDA

HYDROGRAPHIC EXAM SURVEY FY24
9-FOOT PROJECT

STA. 13+00 CUT L-13 THRU STA. 10+00 CUT L-14

PLAN

Scale: AS SHOWN

Drawing no.

31

SHEET 31 OF 48



MAP LABEL	AIDS TO NAVIGATION	PLANE COORDINATES		LATITUDE	LONGITUDE
		X	Y		
G"53"	DBN-53 (04/24)	586,891	836,652	26°38'06.98"	82°12'43.44"
R"54"	LT-54 (04/24)	587,115	836,775	26°38'08.21"	82°12'40.98"

NOTES:
1. REFER TO SURVEY NO. 24-088.
2. SEE SHEET NO. 1 FOR SURVEY NOTES.

US Army Corps of Engineers
Jacksonville District

SAFETY ON THIS JOB DEPENDS ON YOU

No. Symbol Zone

DEPARTMENT OF THE ARMY
JACKSONVILLE DISTRICT, CORPS OF ENGINEERS
JACKSONVILLE, FLORIDA

Configured by: WRM
Cad by: GMR
DWN by: WRM
Rev. No.
Date: APR 2024

XXXXXXXXX-XX-XXXXXX.DGN
XXXXXXXXX-XX-XXXXXX.DGN
XXXXXXXXX-XX-XXXXXX.DGN
24-088-A-SDI-ALL.DGN
C3D_MCCF_GRWN-C-NG_REALIGNMENT.DGN
24-088-C-BS-BRDR_LEE.DGN
Reference files:
24-088-A-VH-032_LEE.DGN
File: namic

GULF INTRACOASTAL WATERWAY
CALOOSAHATCHEE RIVER TO ANCLOTE RIVER
LEE COUNTY, FLORIDA

HYDROGRAPHIC EXAM SURVEY FY24
9-FOOT PROJECT

STA. 10+00 CUT L-15 THRU STA. 16+00 CUT L-15

PLAN

Scale: AS SHOWN

Drawing no.

32

SHEET 32 OF 48



MAP LABEL	AIDS TO NAVIGATION	PLANE COORDINATES		LATITUDE	LONGITUDE
		X	Y		
R"56"	DBN-56 (04/24)	585,643	839,233	26°38'32.52"	82°12'57.24"
R"56A"	DBN-56A (04/24)	584,735	840,687	26°38'46.91"	82°13'07.28"

GRAPHIC SCALE

100' 0 100' 200'

NOTES:
1. REFER TO SURVEY NO. 24-088.
2. SEE SHEET NO. 1 FOR SURVEY NOTES.

US Army Corps of Engineers
Jacksonville District

SAFETY ON THIS JOB DEPENDS ON YOU

No.	Symbol	Zone

DEPARTMENT OF THE ARMY
JACKSONVILLE DISTRICT, CORPS OF ENGINEERS
JACKSONVILLE, FLORIDA

Designed by: VIRM
DWN by: VIRM
Ckd by: GMR
Rev. No.
Dated: APR 2024

XXXXXXXXXXXXXXXXX.DGN
XXXXXXXXXXXXXXXXX.DGN
XXXXXXXXXXXXXXXXX.DGN
XXXXXXXXXXXXXXXXX.DGN
XXXXXXXXXXXXXXXXX.DGN
24-088-H-SQUN_ALL.DGN
CSD_MGCF_GWW-C-ANG_REALIGNMENT.DGN
24-088-C-ES-BRDR_LEE.DGN
Reference files:
24-088-VH-033_LEE.DGN
File name:

GULF INTRACOASTAL WATERWAY
CALOOSAHATCHEE RIVER TO ANCLOTE RIVER
LEE COUNTY, FLORIDA

HYDROGRAPHIC EXAM SURVEY FY24
9-FOOT PROJECT

STA. 16+00 THRU STA. 49+00 CUT L-15

PLAN

Scale: AS SHOWN

Drawing no.

33

SHEET 33 OF 48



MAP LABEL	AIDS TO NAVIGATION	PLANE COORDINATES		LATITUDE	LONGITUDE
		X	Y		
G"57"	LT-57 (04/24)	584,275	840,963	26°38'49.63"	82°13'12.35"
R"58"	DBN-58 (04/24)	584,830	842,326	26°39'03.14"	82°13'06.26"
R"60"	LT-60 (04/24)	585,175	844,056	26°39'20.29"	82°13'02.49"

GRAPHIC SCALE

100' 0 100' 200'

NOTES:
1. REFER TO SURVEY NO. 24-088.
2. SEE SHEET NO. 1 FOR SURVEY NOTES.

US Army Corps of Engineers
Jacksonville District

SAFETY ON THIS JOB DEPENDS ON YOU

No.	Symbol	Zone

DEPARTMENT OF THE ARMY
JACKSONVILLE DISTRICT, CORPS OF ENGINEERS
JACKSONVILLE, FLORIDA

Cad by: GMR
Checked by: WRM
DWN by: WRM
Rev. No.
Date: APR 2024

XXXXXXXXX-XXXXXX.DGN
XXXXXXXXX-XXXXXX.DGN
24-088-A-SDI.DGN
24-088-A-SDI_ALL.DGN
C3D_MCCF_GRWV-C-NG_REALIGNMENT.DGN
24-088-C-BS-BPOR_LEE.DGN
Reference files:
24-088-VHA04_LEE.DGN
File name:

GULF INTRACOASTAL WATERWAY
CALOOSAHATCHEE RIVER TO ANCLOTE RIVER
LEE COUNTY, FLORIDA

HYDROGRAPHIC EXAM SURVEY FY24
9-FOOT PROJECT

STA. 49+00 CUT L-15 THRU STA. 2+00 CUT L-17

PLAN

Scale: AS SHOWN

Drawing no.

34

SHEET 34 OF 48

MAP LABEL	AIDS TO NAVIGATION	PLANE COORDINATES		LATITUDE	LONGITUDE
		X	Y		
G"61"	DBN-61 (04/24)	584,895'	844,426'	26°39'23.94"	82°13'05.58"

NOTES:
1. REFER TO SURVEY NO. 24-088.
2. SEE SHEET NO. 1 FOR SURVEY NOTES.

US Army Corps of Engineers
Jacksonville District

SAFETY ON THIS JOB DEPENDS ON YOU

No.	Symbol	Zone

DEPARTMENT OF THE ARMY
JACKSONVILLE DISTRICT, CORPS OF ENGINEERS
JACKSONVILLE, FLORIDA

Checked by: GMR
Developed by: WRM
DWN by: WRM
Rev. No.
Date: APR 2024

XXXXXXXXXXXXXXXXXX.DGN
XXXXXXXXXXXXXXXXXX.DGN
XXXXXXXXXXXXXXXXXX.DGN
XXXXXXXXXXXXXXXXXX.DGN
24-088-A-SDI_ALL.DGN
CSD_MCCF_GRWN-CANG_REALIGNMENT.DGN
24-088-C-B-SPOR_LEE.DGN
Reference files:
24-088-VHA35_LEE.DGN
File name:

GULF INTRACOASTAL WATERWAY
CALOOSAHATCHEE RIVER TO ANCLOTE RIVER
LEE COUNTY, FLORIDA

HYDROGRAPHIC EXAM SURVEY FY24
9-FOOT PROJECT

STA. 2+00 THRU STA. 35+00 CUT L-17

PLAN

Scale: AS SHOWN

Drawing no.

35

SHEET 35 OF 48



MAP LABEL	AIDS TO NAVIGATION	PLANE COORDINATES		LATITUDE	LONGITUDE
		X	Y		
R"62"	DBN-62 (04/24)	584,379	847,649	26°39'55.85"	82°13'11.33"
G"63"	LT-63 (04/24)	583,927	848,131	26°40'00.62"	82°13'16.32"
R"64"	LT-64 (04/24)	584,030	850,385	26°40'22.95"	82°13'15.23"
G"65"	DBN-65 (04/24)	583,827	850,286	26°40'21.97"	82°13'17.47"

NOTES:
1. REFER TO SURVEY NO. 24-088.
2. SEE SHEET NO. 1 FOR SURVEY NOTES.

US Army Corps of Engineers
Jacksonville District

SAFETY ON THIS JOB DEPENDS ON YOU

No.	Symbol	Zone

DEPARTMENT OF THE ARMY
JACKSONVILLE DISTRICT, CORPS OF ENGINEERS
JACKSONVILLE, FLORIDA

Cad by: GMR
Checked by: WRM
DWN by: WRM
Rev. No.
Dates: APR 2024

Reference files:
XXXXXXXXX-X-XXXXXX.DGN
XXXXXXXXX-X-XXXXXX.DGN
24-088-H-SEAL_ALL.DGN
CSD_MCCF_GRWW-CANG_REALIGNMENT.DGN
24-088-H-S5-BRDR_LEE.DGN
File name: 24-088-H-H036_LEE.DGN

GULF INTRACOASTAL WATERWAY
CALOOSAHATCHEE RIVER TO ANCLOTE RIVER
LEE COUNTY, FLORIDA

HYDROGRAPHIC EXAM SURVEY FY24
9-FOOT PROJECT

STA. 35+00 CUT L-17 THRU STA. 4+00 CUT L-19

PLAN

Scale: AS SHOWN

Drawing no.

36

SHEET 36 OF 48



NOTES:
1. REFER TO SURVEY NO. 24-088.
2. SEE SHEET NO. 1 FOR SURVEY NOTES.

US Army Corps of Engineers
Jacksonville District

SAFETY ON THIS JOB DEPENDS ON YOU

No.	Symbol	Zone

DEPARTMENT OF THE ARMY
JACKSONVILLE DISTRICT, CORPS OF ENGINEERS
JACKSONVILLE, FLORIDA

Designed by: VIRM
DWN by: VIRM
Chk by: GMR
Rev. No.
Date: APR 2024

XX-XX-XX-XX-XX-XX.DGN
XXXXXXXX-XXXXXX.DGN
XXXXXXXX-XXXXXX.DGN
XXXXXXXX-XXXXXX.DGN
XXXXXXXX-XXXXXX.DGN
24-088-VASQUN_ALI.DGN
CSD_MCCF_GWW-CANG_ALIGNMENT.DGN
24-088-CHES-BRDR_LEE.DGN
Reference files:
File: 24-088-VH-037_LEE.DGN

GULF INTRACOASTAL WATERWAY
CALOOSAHATCHEE RIVER TO ANCLOTE RIVER
LEE COUNTY, FLORIDA

HYDROGRAPHIC EXAM SURVEY FY24
9-FOOT PROJECT

STA. 4+00 THRU STA. 36+00 CUT L-19

PLAN

Scale: AS SHOWN

Drawing no.

37

SHEET 37 OF 48



MAP LABEL	AIDS TO NAVIGATION	PLANE COORDINATES		LATITUDE	LONGITUDE
		X	Y		
G"67"	DBN-67 (04/24)	582,349	853,933	26°40'58.05"	82°13'33.83"
G"69"	LT-69 (04/24)	581,512	855,846	26°41'16.99"	82°13'43.09"

NOTES:
1. REFER TO SURVEY NO. 24-088.
2. SEE SHEET NO. 1 FOR SURVEY NOTES.

US Army Corps of Engineers
Jacksonville District

SAFETY ON THIS JOB DEPENDS ON YOU

No.	Symbol	Zone

DEPARTMENT OF THE ARMY
JACKSONVILLE DISTRICT, CORPS OF ENGINEERS
JACKSONVILLE, FLORIDA

Cad by: GAB
Designed by: WRM
DWN by: WRM
Rev. No.
Dated: APR 2024

XXXXXXXX-XXXXXX.DGN
XXXXXXXX-XXXXXX.DGN
24-088-XXXXXX.DGN
24-088-VASUAL_ALL.DGN
C3D_MCCF_GWW-CAG_REALIGNMENT.DGN
24-088-CB-BRDR_LEE.DGN
Reference files:
24-088-VH-038_LEE.DGN
File name:

GULF INTRACOASTAL WATERWAY
CALOOSAHATCHEE RIVER TO ANCLOTE RIVER
LEE COUNTY, FLORIDA

HYDROGRAPHIC EXAM SURVEY FY24
9-FOOT PROJECT

STA. 36+00 CUT L-19 THRU STA. 8+00 CUT L-20

PLAN

Scale: AS SHOWN

Drawing no.

38

SHEET 38 OF 48

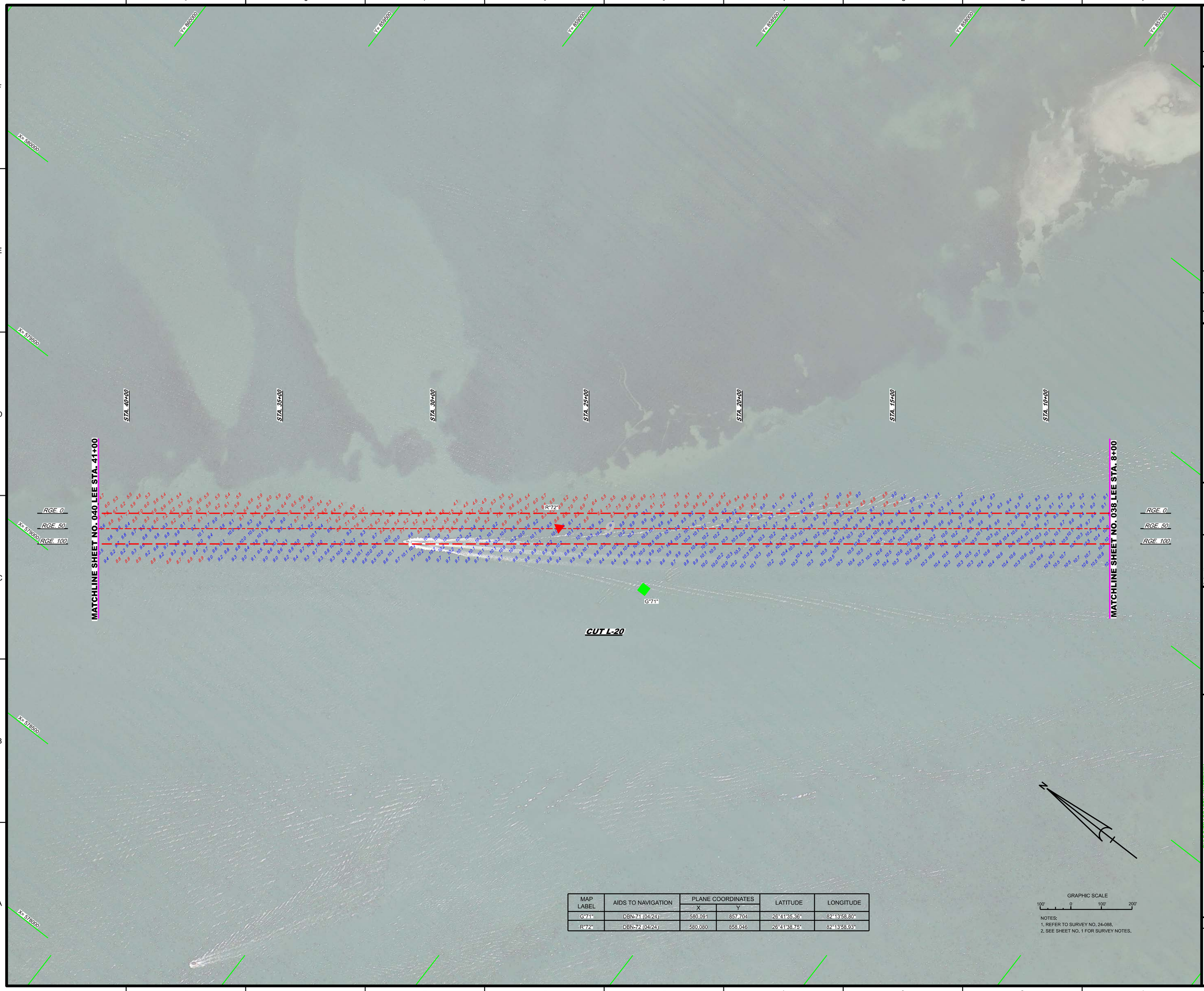

MAP LABEL	AIDS TO NAVIGATION	PLANE COORDINATES		LATITUDE	LONGITUDE
		X	Y		
G"71"	DBN-71 (04/24)	580,091	857,704	26°41'35.36"	82°13'58.80"
R"72"	DBN-72 (04/24)	580,080	858,046	26°41'38.75"	82°13'58.93"

GRAPHIC SCALE

100' 0 100' 200'

NOTES:
1. REFER TO SURVEY NO. 24-088.
2. SEE SHEET NO. 1 FOR SURVEY NOTES.

US Army Corps of Engineers
Jacksonville District

SAFETY ON THIS JOB DEPENDS ON YOU

No.	Symbol	Zone

DEPARTMENT OF THE ARMY
JACKSONVILLE DISTRICT, CORPS OF ENGINEERS
JACKSONVILLE, FLORIDA

Drafted by: WRM
DWN by: WRM
Chk by: GMR
Rev. No.
Date: APR 2024

XXXXXXXXX-XXXXXXX.DGN
XXXXXXXXX-XXXXXXX.DGN
XXXXXXXXX-XXXXXXX.DGN
24-088-A-SDI-XX.DGN
24-088-A-SDI-ALL.DGN
C3D_MCCF_GRWV-C-NG_REALIGNMENT.DGN
Reference files:
24-088-C-BS-BRGR_LEE.DGN
File name: 24-088-VHA39_LEE.DGN

GULF INTRACOASTAL WATERWAY
CALOOSAHATCHEE RIVER TO ANCLOTE RIVER
LEE COUNTY, FLORIDA

HYDROGRAPHIC EXAM SURVEY FY24
9-FOOT PROJECT

STA. 8+00 THRU STA. 41+00 CUT L-20

PLAN

Scale: AS SHOWN

Drawing no.

39

SHEET 39 OF 48

MAP LABEL	AIDS TO NAVIGATION	PLANE COORDINATES		LATITUDE	LONGITUDE
		X	Y		
R"74"	DBN-74 (04/24)	578,860	859,808	26°41'56.18"	82°14'12.42"

NOTES:
1. REFER TO SURVEY NO. 24-088.
2. SEE SHEET NO. 1 FOR SURVEY NOTES.

US Army Corps of Engineers
Jacksonville District

SAFETY ON THIS JOB DEPENDS ON YOU

No.	Symbol	Zone

DEPARTMENT OF THE ARMY
JACKSONVILLE DISTRICT, CORPS OF ENGINEERS
JACKSONVILLE, FLORIDA

Cad by: CMR
Checked by: WRM
DWN by: WRM
Rev. No.
Date: APR 2024

XXXXXXXXXX-XXXXXXX.DGN
XXXXXXXXXX-XXXXXXX.DGN
XXXXXXXXXX-XXXXXXX.DGN
XXXXXXXXXX-XXXXXXX.DGN
24-088-V-SEQUAL_ALL.DGN
CSD_MCCF_GWW-C-NG_REALIGNMENT.DGN
24-088-C-SS-BRDR_LEE.DGN
Reference files:
24-088-V-H040_LEE.DGN
File name:

GULF INTRACOASTAL WATERWAY
CALOOSAHATCHEE RIVER TO ANCLOTE RIVER
LEE COUNTY, FLORIDA

HYDROGRAPHIC EXAM SURVEY FY24
9-FOOT PROJECT

STA. 41+00 THRU STA. 74+00 CUT L-20

PLAN

Scale: AS SHOWN

Drawing no.

40

SHEET 40 OF 48

MAP LABEL	AIDS TO NAVIGATION	PLANE COORDINATES		LATITUDE	LONGITUDE
		X	Y		
G"75"	LT-75 (04/24)	576,846	862,005	26°42'17.91"	82°14'34.67"
R"76"	LT-76 (04/24)	577,099	863,077	26°42'28.52"	82°14'31.90"

GRAPHIC SCALE

100' 0 100' 200'

NOTES:
1. REFER TO SURVEY NO. 24-088.
2. SEE SHEET NO. 1 FOR SURVEY NOTES.

US Army Corps of Engineers
Jacksonville District

SAFETY ON THIS JOB DEPENDS ON YOU

Rev.	Symbol	Zone

DEPARTMENT OF THE ARMY
JACKSONVILLE DISTRICT, CORPS OF ENGINEERS
JACKSONVILLE, FLORIDA

Designed by: VIRM
DWN by: VIRM
Chk'd by: GMR
Rev. No.
Date: APR 2024

XXXXXXXXX-XXXXXXX.DGN
XXXXXXXXX-XXXXXXX.DGN
XXXXXXXXX-XXXXXXX.DGN
24-088-01-XXXXX
24-088-FASQUN_ALL.DGN
CSD_MGCF_GRWW-CANG_REALIGNMENT.DGN
24-088-C-ES-BRDR_LEE.DGN
Reference files:
24-088-VH041_LEE.DGN
File name:

GULF INTRACOASTAL WATERWAY
CALOOSAHATCHEE RIVER TO ANCLOTE RIVER
LEE COUNTY, FLORIDA

HYDROGRAPHIC EXAM SURVEY FY24
9-FOOT PROJECT

STA. 74+00 CUT L-20 THRU STA. 32+00 CUT L-21

PLAN

Scale: AS SHOWN

Drawing no.

41

SHEET 41 OF 48



NOTES:
1. REFER TO SURVEY NO. 24-088.
2. SEE SHEET NO. 1 FOR SURVEY NOTES.

US Army Corps of Engineers
Jacksonville District

SAFETY ON THIS JOB DEPENDS ON YOU

No.	Symbol	Zone

DEPARTMENT OF THE ARMY
JACKSONVILLE DISTRICT, CORPS OF ENGINEERS
JACKSONVILLE, FLORIDA

Drafted by: WRM
Chk by: GMR
EDWN by: WRM
Rev. No.:
Date: APR 2024

24-088-LVH-42_LEE.DGN
24-088-LVH-42_LEE.DGN
XXXXXXXXXXXXXXXXXXXX.DGN
XXXXXXXXXXXXXXXXXXXX.DGN
XXXXXXXXXXXXXXXXXXXX.DGN
XXXXXXXXXXXXXXXXXXXX.DGN
24-088-AXS01-XXXXXXXXXX.DGN
24-088-AXS01-XXXXXXXXXX.DGN
24-088-AXS01-XXXXXXXXXX.DGN
24-088-AXS01-XXXXXXXXXX.DGN
CSD_MCCF_GWVA-CAIG_REALIGNMENT.DGN
24-088-CASS-ERROR_LEE.DGN
Reference files:
File name:

SHEET NAME: KISSIMMEE WATERWAY
CALOOSAHATCHEE RIVER TO ANCLOTE RIVER
LEE COUNTY, FLORIDA

HYDROGRAPHIC EXAM SURVEY FY24
9-FOOT PROJECT

STA. 32+00 THRU STA. 65+00 CUT L-21

PLAN

Scale: AS SHOWN

Drawing no.

42

SHEET 42 OF 48



MAP LABEL	AIDS TO NAVIGATION	PLANE COORDINATES		LATITUDE	LONGITUDE
		X	Y		
G"1"	LT-1 (04/24)	574,832	874,640	26°44'22.99"	82°14'57.15"

GRAPHIC SCALE

100' 0 100' 200'

NOTES:
1. REFER TO SURVEY NO. 24-088.
2. SEE SHEET NO. 1 FOR SURVEY NOTES.

US Army Corps of Engineers
Jacksonville District

SAFETY ON THIS JOB DEPENDS ON YOU

No.	Symbol	Zone

DEPARTMENT OF THE ARMY
JACKSONVILLE DISTRICT, CORPS OF ENGINEERS
JACKSONVILLE, FLORIDA

Checked by: GMR
Designed by: VIRM
DWN by: VIRM
Rev. No.
Dated: APR 2024

XXXXXXXXXX-XXXXXXX.DGN
XXXXXXXXX-XXXXXX.DGN
XXXXXXXX-XXXXXX.DGN
24-088-XXXXXX.DGN
24-088-FASQUN_ALL.DGN
CSD_MGCF_GRWW-C-NG_REALIGNMENT.DGN
24-088-C-ES-BRDR_LEE.DGN
Reference files:
24-088-VH-044_LEE.DGN
File name:

GULF INTRACOASTAL WATERWAY
CALOOSAHATCHEE RIVER TO ANCLOTE RIVER
LEE COUNTY, FLORIDA

HYDROGRAPHIC EXAM SURVEY FY24
9-FOOT PROJECT

STA. 98+00 CUT L-21 THRU STA. 1+00 CUT L-22

PLAN

Scale: AS SHOWN

Drawing no.

44

SHEET 44 OF 48



MAP LABEL	AIDS TO NAVIGATION	PLANE COORDINATES		LATITUDE	LONGITUDE
		X	Y		
R"2"	DBN-2 (04/24)	575,302	876,927	26°44'45.66"	82°14'52.02"

GRAPHIC SCALE

100' 0 100' 200'

NOTES:
1. REFER TO SURVEY NO. 24-088.
2. SEE SHEET NO. 1 FOR SURVEY NOTES.

US Army Corps of Engineers
Jacksonville District

SAFETY ON THIS JOB DEPENDS ON YOU

No.	Symbol	Zone

DEPARTMENT OF THE ARMY
JACKSONVILLE DISTRICT, CORPS OF ENGINEERS
JACKSONVILLE, FLORIDA

Cad by: GMR
Checked by: WRM
DWN by: WRM
Rev. No.
Dates: APR 2024

XXXXXXXXXXXXXXXXXX.DGN
XXXXXXXXXXXXXXXXXX.DGN
XXXXXXXXXXXXXXXXXX.DGN
XXXXXXXXXXXXXXXXXX.DGN
24-088-A-SDI_ALL.DGN
CSD_MCCF_GRWV-C-NG_REALIGNMENT.DGN
Reference files:
24-088-A-BR-BPOR_LEE.DGN
File name:
24-088-A-WA45_LEE.DGN

GULF INTRACOASTAL WATERWAY
CALOOSAHATCHEE RIVER TO ANCLOTE RIVER
LEE COUNTY, FLORIDA

HYDROGRAPHIC EXAM SURVEY FY24
9-FOOT PROJECT

STA. 1+00 THRU STA. 33+00 CUT L-22

PLAN

Scale: AS SHOWN

Drawing no.

45

SHEET 45 OF 48

MAP LABEL	AIDS TO NAVIGATION	PLANE COORDINATES		LATITUDE	LONGITUDE
		X	Y		
G"3"	DBN-3 (04/24)	575,544	879,686	26°45'12.98"	82°14'49.41"

GRAPHIC SCALE

100' 0 100' 200'

NOTES:
1. REFER TO SURVEY NO. 24-088.
2. SEE SHEET NO. 1 FOR SURVEY NOTES.

US Army Corps of Engineers
Jacksonville District

SAFETY ON THIS JOB DEPENDS ON YOU

No.	Symbol	Zone

DEPARTMENT OF THE ARMY
JACKSONVILLE DISTRICT, CORPS OF ENGINEERS
JACKSONVILLE, FLORIDA

Cad by:
Checked by:
Date:
Rev. No.
Dwgs:
DWN by: VIRM
Designed by: VIRM
Date: APR 2024

XXXXXXXXXX-XXXXXXX.DGN
XXXXXXXXX-XXXXXXX.DGN
XXXXXXXX-XXXXXXX.DGN
XXXXXXXX-XXXXXXX.DGN
24-088-FASQUN_ALL.DGN
CSD_MCGF_GWW-C-ANG_REALIGNMENT.DGN
24-088-04-BS-BRIDR_LEE.DGN
Reference files:
24-088-VH-046_LEE.DGN
File name:

GULF INTRACOASTAL WATERWAY
CALOOSAHATCHEE RIVER TO ANCLOTE RIVER
LEE COUNTY, FLORIDA

HYDROGRAPHIC EXAM SURVEY FY24
9-FOOT PROJECT

STA. 33+00 THRU STA. 66+00 CUT L-22

PLAN

Scale: AS SHOWN

Drawing no.

46

SHEET 46 OF 48



MAP LABEL	AIDS TO NAVIGATION	PLANE COORDINATES		LATITUDE	LONGITUDE
		X	Y		
R"4"	DBN-4 (04/24)	575,954	881,990	26°45'35.81"	82°14'44.94"
G"5"	DBN-5 (04/24)	575,827	881,947	26°45'35.39"	82°14'46.33"

GRAPHIC SCALE

100' 0 100' 200'

NOTES:
1. REFER TO SURVEY NO. 24-088.
2. SEE SHEET NO. 1 FOR SURVEY NOTES.

US Army Corps of Engineers
Jacksonville District

SAFETY ON THIS JOB DEPENDS ON YOU

No.	Symbol	Zone

DEPARTMENT OF THE ARMY
JACKSONVILLE DISTRICT, CORPS OF ENGINEERS
JACKSONVILLE, FLORIDA

Checked by: GMR
Designed by: VIRM
DWN by: VIRM
Rev. No.
Dated: APR 2024

XXXXXXXXXX-XXXXXX.DGN
XXXXXXXXXX-XXXXXX.DGN
XXXXXXXXXX-XXXXXX.DGN
24-088-XXXX-XXXX
24-088-FASQUIN_ALL.DGN
CSD_MCGF_GWW-CANG_REALIGNMENT.DGN
24-088-04-B5-BRDR_LEE.DGN
Reference files:
24-088-VH-047_LEE.DGN
File name:

GULF INTRACOASTAL WATERWAY
CALOOSAHATCHEE RIVER TO ANCLOTE RIVER
LEE COUNTY, FLORIDA

HYDROGRAPHIC EXAM SURVEY FY24
9-FOOT PROJECT

STA. 66+00 THRU STA. 99+00 CUT L-22

PLAN

Scale: AS SHOWN

Drawing no.

47

SHEET 47 OF 48



MAP LABEL	AIDS TO NAVIGATION	PLANE COORDINATES		LATITUDE	LONGITUDE
		X	Y		
R"6"	DBN-6 (04/24)	576,265	884,552	26°46'01.20"	82°14'41.55"
G"7"	DBN-7 (04/24)	576,280	885,555	26°46'11.13"	82°14'41.41"
R"8"	LT-8 (04/24)	576,641	887,689	26°46'32.27"	82°14'37.47"
G"9"	DBN-9 (04/24)	576,421	887,749	26°46'32.85"	82°14'39.90"

US Army Corps of Engineers
Jacksonville District

SAFETY ON THIS JOB DEPENDS ON YOU

No.	Symbol	Zone

DEPARTMENT OF THE ARMY
JACKSONVILLE DISTRICT, CORPS OF ENGINEERS
JACKSONVILLE, FLORIDA

Cad by: GMS
Checked by: WRM
DWN by: WRM
Rev. No.
Date: APR 2024

XXXXXXXXX-XXXXXXX.DGN
XXXXXXXXX-XXXXXXX.DGN
XXXXXXXXX-XXXXXXX.DGN
24-088-A-SDI_ALL.DGN
CSD_MCCF_GRWV-C-NG_REALIGNMENT.DGN
24-088-C-BS-BRDR_LEE.DGN
Reference files:
24-088-VHA48_LEE.DGN
File name:

GULF INTRACOASTAL WATERWAY
CALOOSAHATCHEE RIVER TO ANCLOTE RIVER
LEE COUNTY, FLORIDA

HYDROGRAPHIC EXAM SURVEY FY24
9-FOOT PROJECT

STA. 99+00 CUT L-22 THRU STA. 2+00 CUT C-1

PLAN

Scale: AS SHOWN

Drawing no.

48

SHEET 48 OF 48