PALM BEACH HARBOR, FLORIDA
DEC HYDROGRAPHIC EXAM SURVEY FY24
25, 33, 35, 37 & 39-FOOT PROJECT

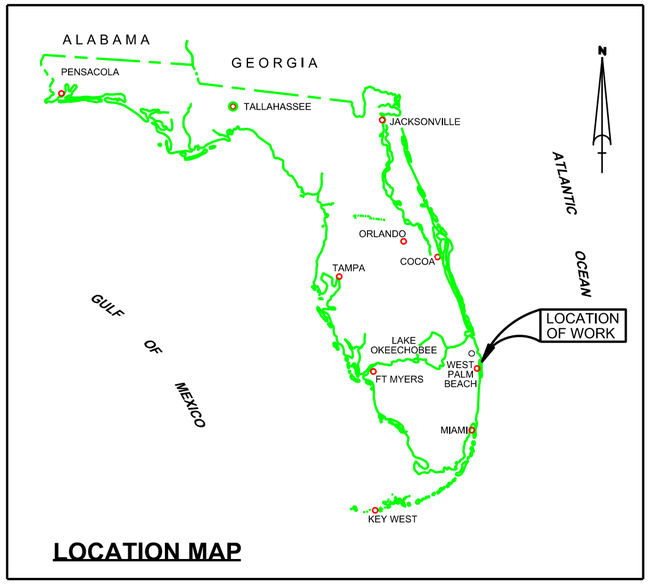

LOCATION MAP

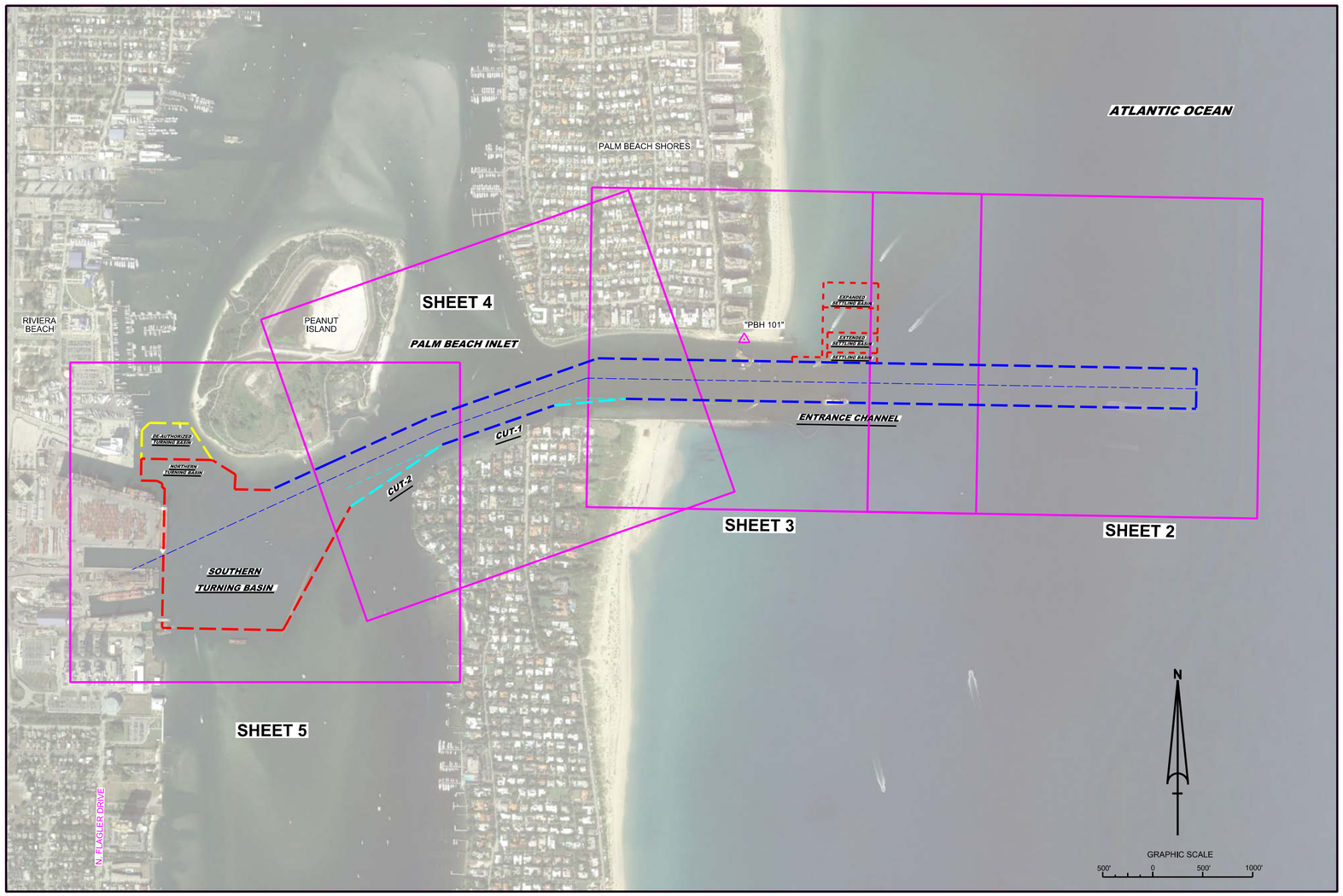

SURVEY NOTES

1. REFER TO SURVEY NO. 24-029.
2. SOUNDINGS ARE IN FEET AND TENTHS AND REFER TO NOAA'S REPORTED MEAN LOWER LOW WATER (MLLW) OF THE 1983-2001 TIDAL EPOCH.
3. TIDAL REDUCTIONS WERE OBTAINED UTILIZING A REAL-TIME KINEMATIC (RTK) GPS AND REFERENCED TO MLLW UTILIZING A HYPACK KINEMATIC TIDE DATUM (KTD) MODEL. KTD FILE NAME IS: "PALMBEACH_2018 05 03.KTD".
4. ALL ELEVATIONS ARE BELOW THE CHART DATUM UNLESS PRECEDED BY A (+) SIGN.
5. PLANE COORDINATES ARE BASED ON THE TRANSVERSE MERCATOR PROJECTION FOR THE EAST ZONE OF FLORIDA AND REFERENCED TO THE CURRENT REALIZATION OF THE NORTH AMERICAN DATUM OF 1983 (NAD83), BASED ON THE NOAA NATIONAL SPATIAL REFERENCE SYSTEM (NSRS).
6. ALL STATIONING REFERS TO THE CENTERLINE OF THE CHANNEL.
7. THIS SURVEY WAS PERFORMED USING REAL-TIME KINEMATIC (RTK) GPS POSITIONING WITH THE FOLLOWING REFERENCE BASE LOCATION:

   REFERENCE BASE LOCATED AT "PBH 101" (OPUS PID: BBGN27)

   TIDE STAFF LOCATED FROM "COE A 310 RESET" (PID: BBGN25)
8. DEPTHS DEPICTED BY THIS SURVEY ARE REFERENCED TO MLLW, TIDAL EPOCH 1983-2001 AS REPORTED BY THE NATIONAL OCEANIC AND ATMOSPHERIC ADMINISTRATION (NOAA). A MODIFIED VERSION OF NOAA'S VDATUM MODEL WAS USED TO CALIBRATE TO THE PUBLISHED MLLW HEIGHT OF THE BENCHMARK ASSOCIATED BELOW:

   NOAA TIDAL STATION 872-2588, PORT OF W. PALM BEACH, LAKE WORTH (PID: BBGN25)
9. VERTICAL MEASUREMENTS WERE MADE USING AN EDGETECH 6205 S2 MULTI-BEAM SYSTEM. ALL SOUNDINGS SHOWN ARE IN HIGH FREQUENCY.

VESSEL	DATE OF SURVEY	CUT
SB-48	28 NOV 2023	TURNING BASIN, CUTS 1 & 2
SB-48	29 NOV 2023	ENTRANCE CHANNEL, SETTLING BASINS

10. AIDS TO NAVIGATION WERE LOCATED DURING THIS SURVEY.
11. THE INFORMATION DEPICTED ON THIS MAP REPRESENTS THE RESULTS OF SURVEYS MADE ON THE DATES INDICATED ABOVE AND CAN ONLY BE CONSIDERED AS INDICATING THE GENERAL CONDITIONS AT THAT TIME. THIS CHART IS SOLELY FOR THE DISTRIBUTION OF AVAILABLE DEPTHS AT THE TIME OF THE SURVEY.
12. SURVEY ACCURACY PERFORMANCE STANDARDS, QUALITY CONTROL, AND QUALITY ASSURANCE REQUIREMENTS WERE FOLLOWED DURING THIS SURVEY IN ACCORDANCE WITH USACE EM 1110-2-1003, HYDROGRAPHIC SURVEYING, 30 NOV 2013.

LEGEND	
△	MONUMENT
	LIGHTED BEACON
■	GREEN DAYBEACON
▲	RED DAYBEACON
	RED LIGHTED BUOY
	GREEN LIGHTED BUOY
	CAN BUOY
	NUN BUOY
	TIDE STAFF
8	PROJECT DEPTH

US Army Corps of Engineers
Jacksonville District

SAFETY ON THIS JOB DEPENDS ON YOU

No.	Symbol	Zone

DEPARTMENT OF THE ARMY
JACKSONVILLE DISTRICT, CORPS OF ENGINEERS
JACKSONVILLE, FLORIDA

Designed by: WRM
DWN by: WRM
Cad by: CMB
Rev. No.
Date: NOV 2023

23-183-VINDEX.DGN
MCCF_PALM BEACH HARBOR-CNG-MODEL.DGN
24-029-CESBR-BKDR.DGN
Reference files:
24-029-VH-SH01.DGN
File name:

PALM BEACH HARBOR, FLORIDA
DEC HYDROGRAPHIC EXAM SURVEY FY24
25, 33, 35, 37 & 39-FOOT PROJECT
INDEX, LOCATION AND VICINITY
MAP

Scale: AS SHOWN

Drawing no.
1

SHEET 01 OF 05

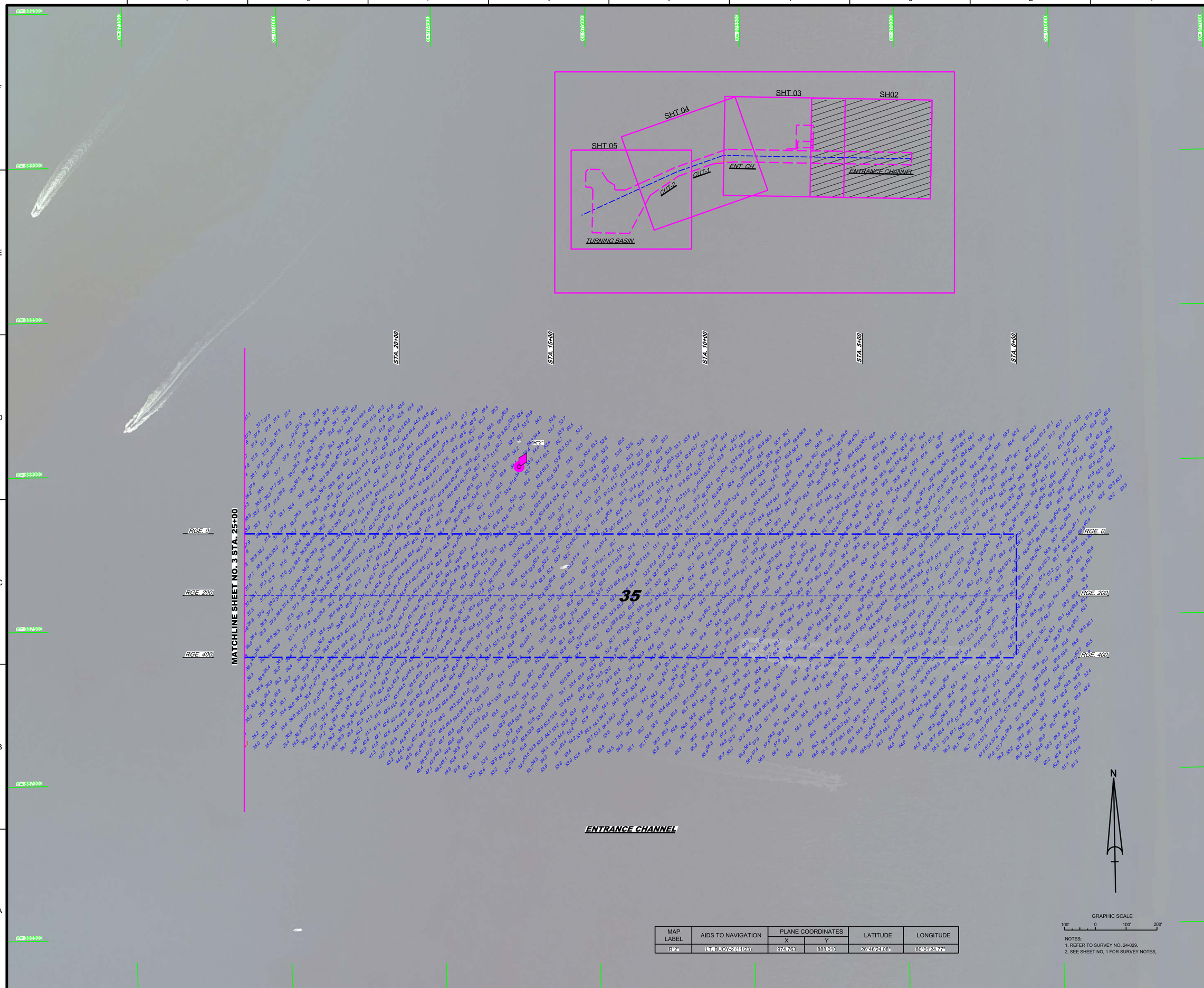

MAP LABEL	AIDS TO NAVIGATION	PLANE COORDINATES		LATITUDE	LONGITUDE
		X	Y		
R"2"	LT. BUOY-2 (11/23)	974,763	888,010	26°46'24.08"	80°01'24.77"

NOTES:
1. REFER TO SURVEY NO. 24-029.
2. SEE SHEET NO. 1 FOR SURVEY NOTES.

US Army Corps of Engineers
Jacksonville District

SAFETY ON THIS JOB DEPENDS ON YOU

No.	Symbol	Zone

DEPARTMENT OF THE ARMY
JACKSONVILLE DISTRICT, CORPS OF ENGINEERS
JACKSONVILLE, FLORIDA

Designed by: VIRM
DWN by: VIRM
Ckd by: CMR
Rev. No.
Date: NOV 2023

24-029-V-NAV.DGN
24-029-V-SOUN_ALLCUTS.DGN
MCOE_PALM BEACH HARBOR-C-NG-MODEL.DGN
24-029-C-ES-SHDR.DGN
Reference files
24-029-V-H-SHO2.DGN
File name:

PALM BEACH HARBOR, FLORIDA

DEC HYDROGRAPHIC EXAM SURVEY FY24
25, 33, 35, 37 & 39-FOOT PROJECT

STA. 0+00 THRU STA. 25+00 ENTRANCE CHANNEL

PLAN

Scale: AS SHOWN

Drawing no.
2

SHEET 02 OF 05

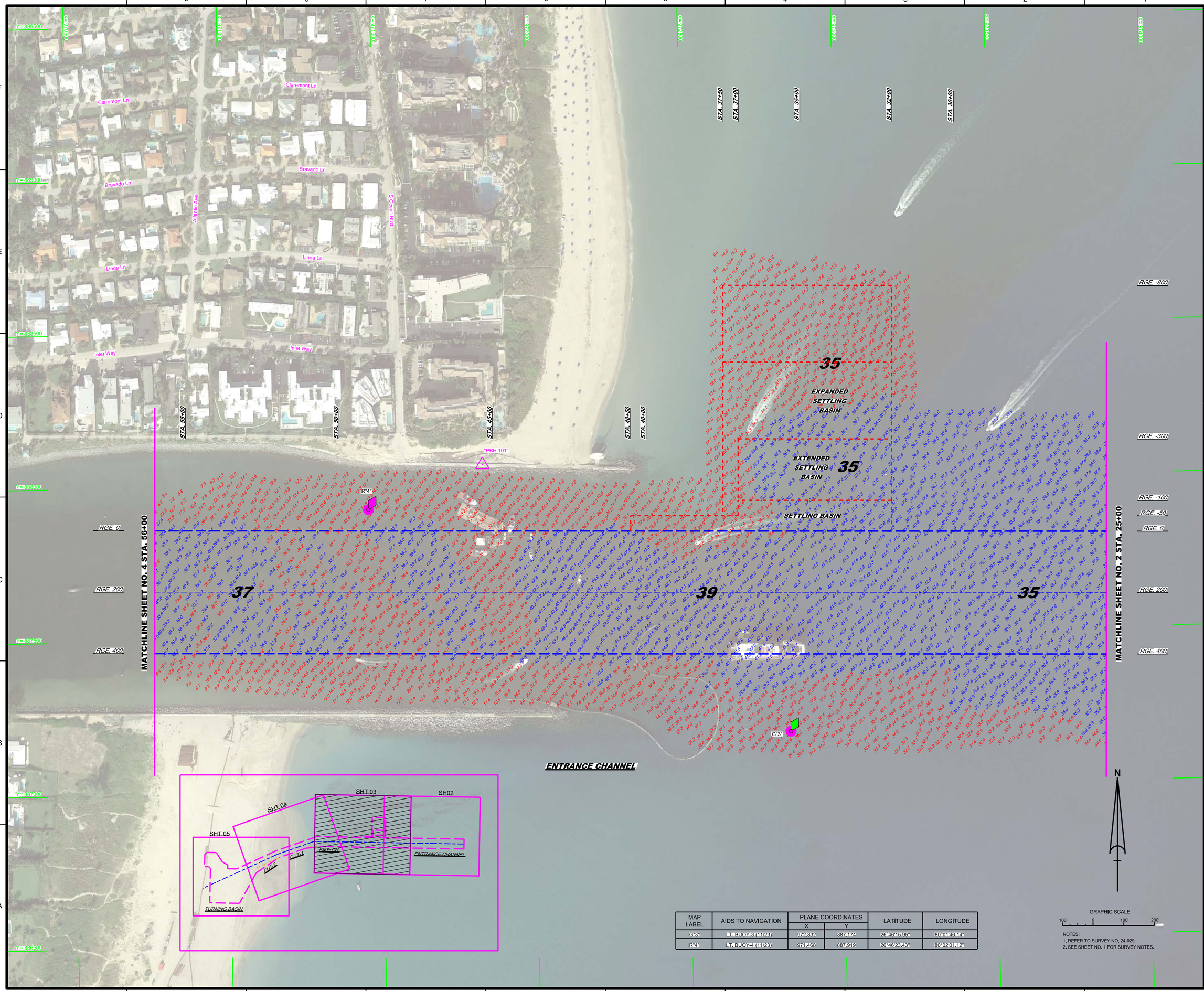

MAP LABEL	AIDS TO NAVIGATION	PLANE COORDINATES		LATITUDE	LONGITUDE
		X	Y		
G"3"	LT. BUOY-3 (11/23)	972,832	887,174	26°46'15.95"	80°01'46.14"
R"4"	LT. BUOY-4 (11/23)	971,468	887,919	26°46'23.43"	80°02'01.12"

GRAPHIC SCALE
100' 0 100' 200'

NOTES:
1. REFER TO SURVEY NO. 24-029.
2. SEE SHEET NO. 1 FOR SURVEY NOTES.

US Army Corps of Engineers
Jacksonville District

SAFETY ON THIS JOB DEPENDS ON YOU

No.	Symbol	Zone

DEPARTMENT OF THE ARMY
JACKSONVILLE DISTRICT, CORPS OF ENGINEERS
JACKSONVILLE, FLORIDA

Designed by: WRM
DWN by: WRM
Ckd by: GMR
Fmt. No.
Date: NOV 2023

24-029-A-WAV.DGN
24-029-A-SOUN_ALLCUTS.DGN
MCCF_PALM BEACH HARBOR-C-NG-MODEL.DGN
24-029-C-SB-SHOA.DGN
Reference files
24-029-VHS-SH03.DGN
File name:

PALM BEACH HARBOR, FLORIDA

DEC HYDROGRAPHIC EXAM SURVEY FY24
25, 33, 35, 37 & 39-FOOT PROJECT

STA. 25+00 THRU STA. 56+00 ENTRANCE CHANNEL

PLAN

Scale: AS SHOWN

Drawing no.
3

SHEET 03 OF 05

MAP LABEL	AIDS TO NAVIGATION	PLANE COORDINATES X	PLANE COORDINATES Y	LATITUDE	LONGITUDE
G"5"	LT. BUOY-5 (11/23)	970,660	887,398	26°46'18.34"	80°02'10.08"
R"6"	LT. BUOY-6 (11/23)	970,531	887,924	26°46'23.55"	80°02'11.45"
G"7"	LT. BUOY-7 (11/23)	970,027	887,356	26°46'17.97"	80°02'17.07"
R"8"	DBN-8 (11/23)	969,294	887,597	26°46'20.41"	80°02'25.14"
G"9"	LT-9 (11/23)	968,831	886,905	26°46'13.59"	80°02'30.30"
R"10"	LT. BUOY-10 (11/23)	968,187	887,181	26°46'16.37"	80°02'37.38"
SWIM AREA	SWIM AREA BUOY (11/23)	968,029	887,118	26°46'15.76"	80°02'39.12"
SWIM AREA	SWIM AREA BUOY (11/23)	967,878	887,025	26°46'14.84"	80°02'40.80"

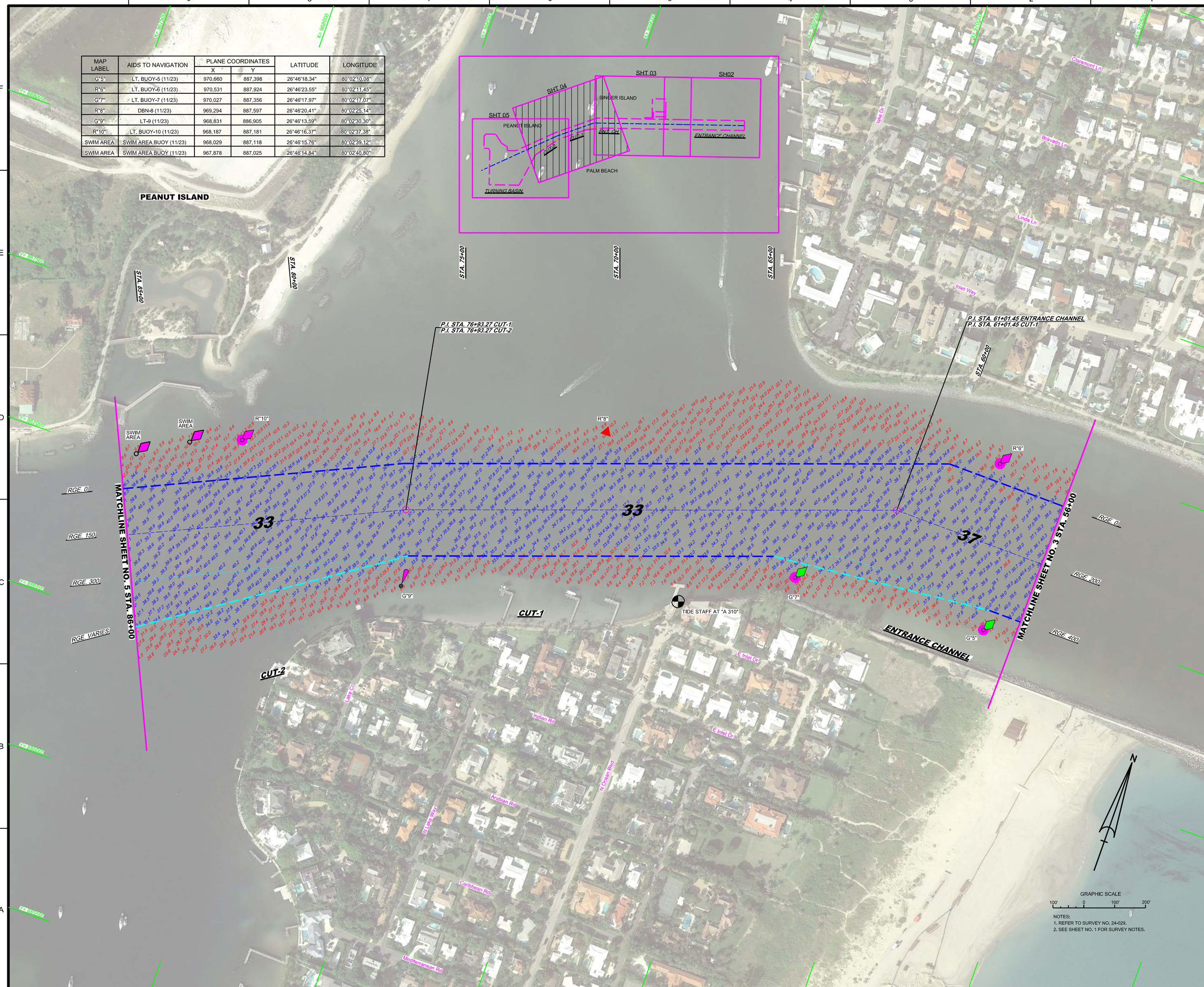

NOTES:
1. REFER TO SURVEY NO. 24-029.
2. SEE SHEET NO. 1 FOR SURVEY NOTES.

US Army Corps of Engineers
Jacksonville District

SAFETY ON THIS JOB DEPENDS ON YOU

DEPARTMENT OF THE ARMY
JACKSONVILLE DISTRICT, CORPS OF ENGINEERS
JACKSONVILLE, FLORIDA

Designed by: VIRM
Drawn by: VIRM
Checked by: CMR
Date: NOV 2023
Rev. No.
24-029-VIR-SHT04.DGN
24-029-VIR-SHT03.DGN
24-029-PEB-SHT02.DGN
24-029-VIR-SHT05.DGN
24-029-VIR-ALL CUTS.DGN
MCCF_PALM BEACH HARBOR-CAD-MODEL.DGN
24-029-PEB-SHEET.DGN
Reference files:
24-029-VIR-SHT04.DGN
File name:

PALM BEACH HARBOR, FLORIDA

DEC HYDROGRAPHIC EXAM SURVEY FY24
25, 33, 35, 37 & 39-FOOT PROJECT

STA. 56+00 ENTRANCE CHANNEL THRU STA. 86+00 CUT-2

PLAN

Scale: AS SHOWN

Drawing no.

4

SHEET 04 OF 05

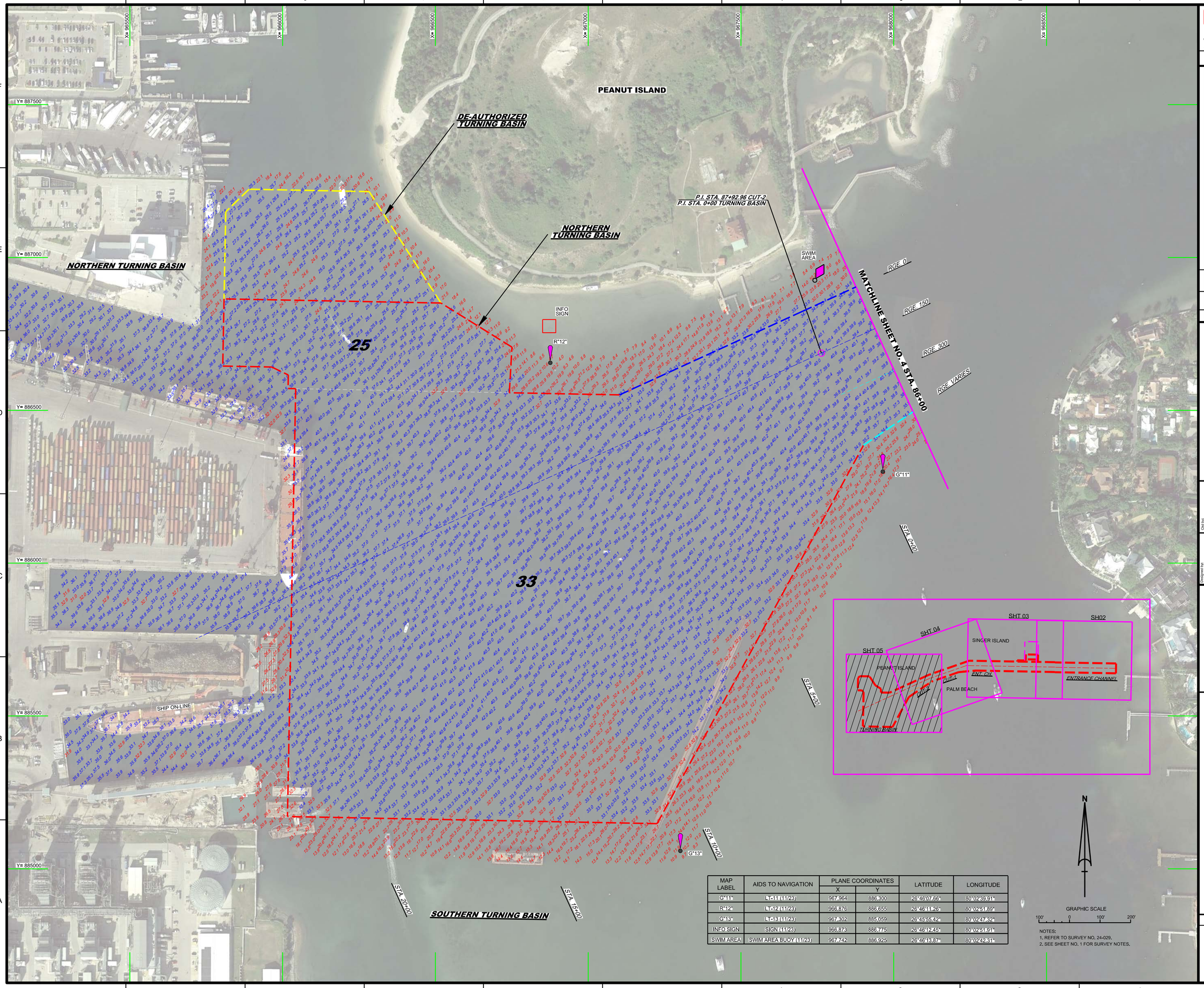

MAP LABEL	AIDS TO NAVIGATION	PLANE COORDINATES		LATITUDE	LONGITUDE
		X	Y		
G"11"	LT-11 (11/23)	967,964	886,300	26°46'07.66"	80°02'39.91"
R"12"	LT-12 (11/23)	966,876	886,655	26°46'11.26"	80°02'51.89"
G"13"	LT-13 (11/23)	967,302	885,059	26°45'55.42"	80°02'47.32"
INFO SIGN	SIGN (11/23)	966,873	886,775	26°46'12.45"	80°02'51.91"
SWIM AREA	SWIM AREA BUOY (11/23)	967,742	886,925	26°46'13.87"	80°02'42.31"

NOTES:
1. REFER TO SURVEY NO. 24-029.
2. SEE SHEET NO. 1 FOR SURVEY NOTES.

US Army Corps of Engineers
Jacksonville District

SAFETY ON THIS JOB DEPENDS ON YOU

No.	Symbol	Zone

DEPARTMENT OF THE ARMY
JACKSONVILLE DISTRICT, CORPS OF ENGINEERS
JACKSONVILLE, FLORIDA

Designed by: WRM
DWN by: WRM
Chd by: CMR
Rev. No.
Date: NOV 2023

24-029-M-NAV.DGN
24-029-M-SOUN_ALLCUTS.DGN
MCCF_PALM BEACH HARBOR-C-NG-M0DEL.DGN
24-029-C-ES-SHDR.DGN
Reference files:
24-029-V-HS-SHOS.DGN
File name:

PALM BEACH HARBOR, FLORIDA

DEC HYDROGRAPHIC EXAM SURVEY FY24
25, 33, 35, 37 & 39-FOOT PROJECT
STA. 86+00 CUT-2 THRU TURNING BASIN

PLAN

Scale: AS SHOWN

Drawing no.
5

SHEET 05 OF 05