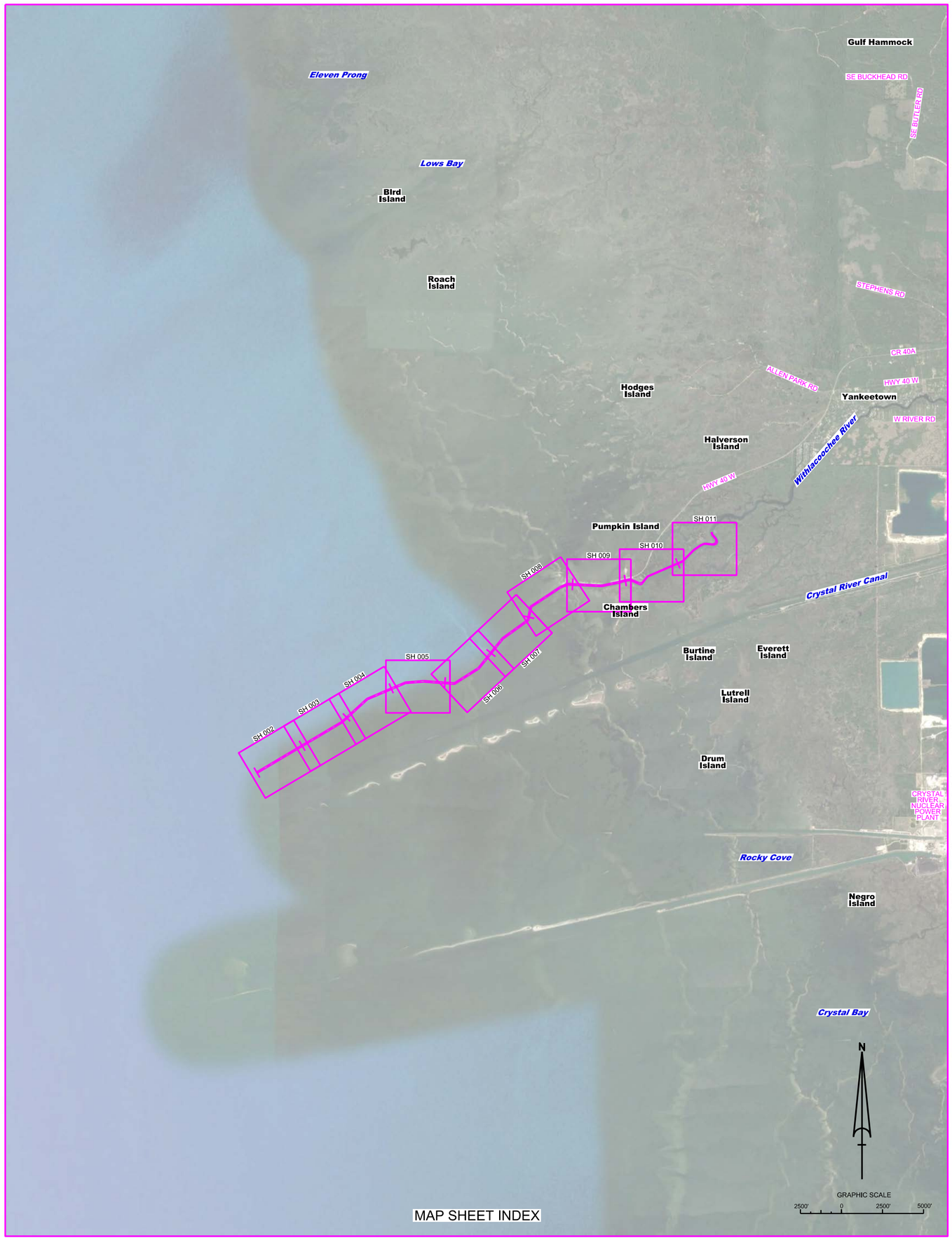

MAP SHEET INDEX

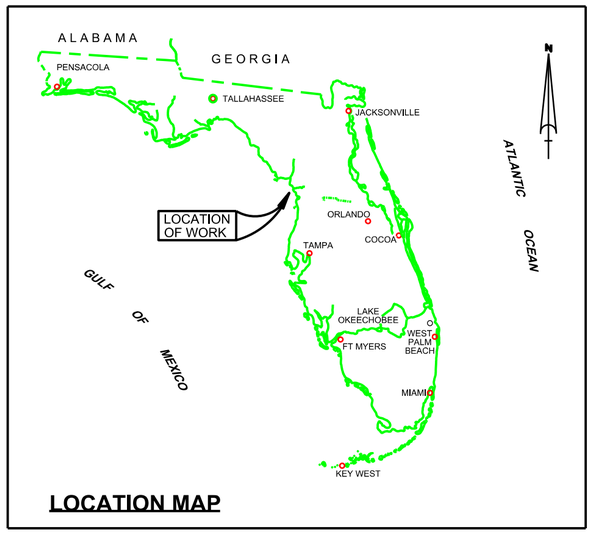

LOCATION MAP

WITHLACOOCHEE RIVER
CITRUS / LEVY COUNTIES, FLORIDA
PROJECT CONDITION SURVEY FY23
10-FOOT PROJECT

SURVEY NOTES

1. REFER TO SURVEY NO. 23-127.
2. SOUNDINGS ARE IN FEET AND TENTHS AND REFER TO NOAA'S REPORTED MEAN LOWER LOW WATER (MLLW) OF THE 1983-2001 TIDAL EPOCH.
3. TIDAL REDUCTIONS WERE OBTAINED UTILIZING A REAL-TIME KINEMATIC (RTK) GPS AND REFERENCED TO MLLW UTILIZING A HYPACK KINEMATIC TIDE DATUM (KTD) MODEL. KTD FILE NAME IS: "SPC-FL-WEST-2010-12-07.KTD".
4. ALL ELEVATIONS ARE BELOW THE CHART DATUM UNLESS PRECEDED BY A (+) SIGN.
5. PLANE COORDINATES ARE BASED ON THE TRANSVERSE MERCATOR PROJECTION FOR THE WEST ZONE OF FLORIDA AND REFERENCED TO NORTH AMERICAN DATUM OF 1983 (NAD83).
6. ALL STATIONING REFERS TO THE CENTERLINE OF THE CHANNEL.
7. THIS SURVEY WAS PERFORMED USING REAL-TIME KINEMATIC (RTK) GPS POSITIONING WITH THE FOLLOWING REFERENCE BASE LOCATIONS:

   FLORIDA PERMANENT REFERENCE NETWORK (FPRN) RTK CORRECTIONS
8. DEPTHS DEPICTED BY THIS SURVEY ARE REFERENCED TO MLLW. TIDAL EPOCH 1983-2001 AS REPORTED BY THE NATIONAL OCEANIC AND ATMOSPHERIC ADMINISTRATION (NOAA). A MODIFIED VERSION OF NOAA'S VDATUM MODEL WAS USED TO CALIBRATE TO THE PUBLISHED MLLW HEIGHTS OF THE BENCHMARKS BELOW:

   OPUS STATION "PK1" (PUBLISHED)

   VERTICAL MEASUREMENTS WERE MADE USING AN ODOM ECHOTRAC E20 SINGLE-BEAM TRANSDUCER. ALL SOUNDINGS SHOWN ARE IN HIGH FREQUENCY.

VESSEL	DATE OF SURVEY	CUT
SV WELLS	19 SEP 2023	WITHLACOOCHEE RIVER

9. AIDS TO NAVIGATION WERE LOCATED DURING THIS SURVEY.
10. THE INFORMATION DEPICTED ON THIS MAP REPRESENTS THE RESULTS OF SURVEYS MADE ON THE DATES INDICATED ABOVE AND CAN ONLY BE CONSIDERED AS INDICATING THE GENERAL CONDITIONS AT THAT TIME. THIS CHART IS SOLELY FOR THE DISTRIBUTION OF AVAILABLE DEPTHS AT THE TIME OF THE SURVEY.
11. SURVEY ACCURACY PERFORMANCE STANDARDS, QUALITY CONTROL, AND QUALITY ASSURANCE REQUIREMENTS WERE FOLLOWED DURING THIS SURVEY IN ACCORDANCE WITH USACE EM 1110-2-1003, HYDROGRAPHIC SURVEYING, 30 NOV 2013.

LEGEND	
△	MONUMENT
	LIGHTED BEACON
■	GREEN DAYBEACON
▲	RED DAYBEACON
	RED LIGHTED BUOY
	GREEN LIGHTED BUOY
	CAN BUOY
	NUN BUOY
	TIDE STAFF
8	PROJECT DEPTH

US Army Corps of Engineers
Jacksonville District

SAFETY ON THIS JOB DEPENDS ON YOU

No.	Symbol	Zone

DEPARTMENT OF THE ARMY
JACKSONVILLE DISTRICT, CORPS OF ENGINEERS
JACKSONVILLE, FLORIDA

Designed by: VIRM
Drawn by: VIRM
Checked by: CMR
Rev. No.
Date: SEP 2023

X:\XXXXXXXX-XXXXXX.DGN
XXXXXXXX-XXXXXX.DGN
XXXXXXXX-XXXXXX.DGN
XXXXXXXX-XXXXXX.DGN
XXXXXXXX-XXXXXX.DGN
23-127-UNDER.DGN
V-CH10A.DGN
23-127-C-FS-SHDR.DGN
Reference files:
23-127-VH-001.DGN
File name:

WITHLACOOCHEE RIVER
CITRUS / LEVY COUNTIES, FLORIDA
PROJECT CONDITION SURVEY FY23
10-FOOT PROJECT
INDEX, LOCATION AND VICINITY
MAP

Scale: AS SHOWN

Drawing no.
1

SHEET 01 OF 11



MAP LABEL	AIDS TO NAVIGATION	PLANE COORDINATES		LATITUDE	LONGITUDE
		X	Y		
G"1"	LT-1 (09/23)	391,185	1,685,955	28°58'08.48"	82°49'43.25"
R"2"	LT-2 (09/23)	393,822	1,687,182	28°58'20.82"	82°49'13.65"

NOTES:
1. REFER TO SURVEY NO. 23-127.
2. SEE SHEET NO. 1 FOR SURVEY NOTES.

US Army Corps of Engineers
Jacksonville District

SAFETY ON THIS JOB DEPENDS ON YOU

No.	Symbol	Zone

DEPARTMENT OF THE ARMY
JACKSONVILLE DISTRICT, CORPS OF ENGINEERS
JACKSONVILLE, FLORIDA

Designed by: WRM
DWN by: WRM
Ckd by: GMR
Proj. No.
Date: SEP 2023

XXXXXXXXXX-XX-XXXXXX.DGN
XXXXXXXXXX-XX-XXXXXX.DGN
XXXXXXXXXX-XX-XXXXXX.DGN
23-127-A-XX-XXXXXX.DGN
23-127-A-30-ALN.DGN
V-CHAN.DGN
23-127-C-BS-SHRD.DGN
Reference files
23-127-VH-002.DGN
File name:

WITHLACOOCHEE RIVER
CITRUS / LEVY COUNTIES, FLORIDA

PROJECT CONDITION SURVEY FY23
10-FOOT PROJECT

STA. 0+00 THRU STA. 32+00 CUT SEC-01

PLAN

Scale: AS SHOWN

Drawing no.

2

SHEET 02 OF 11

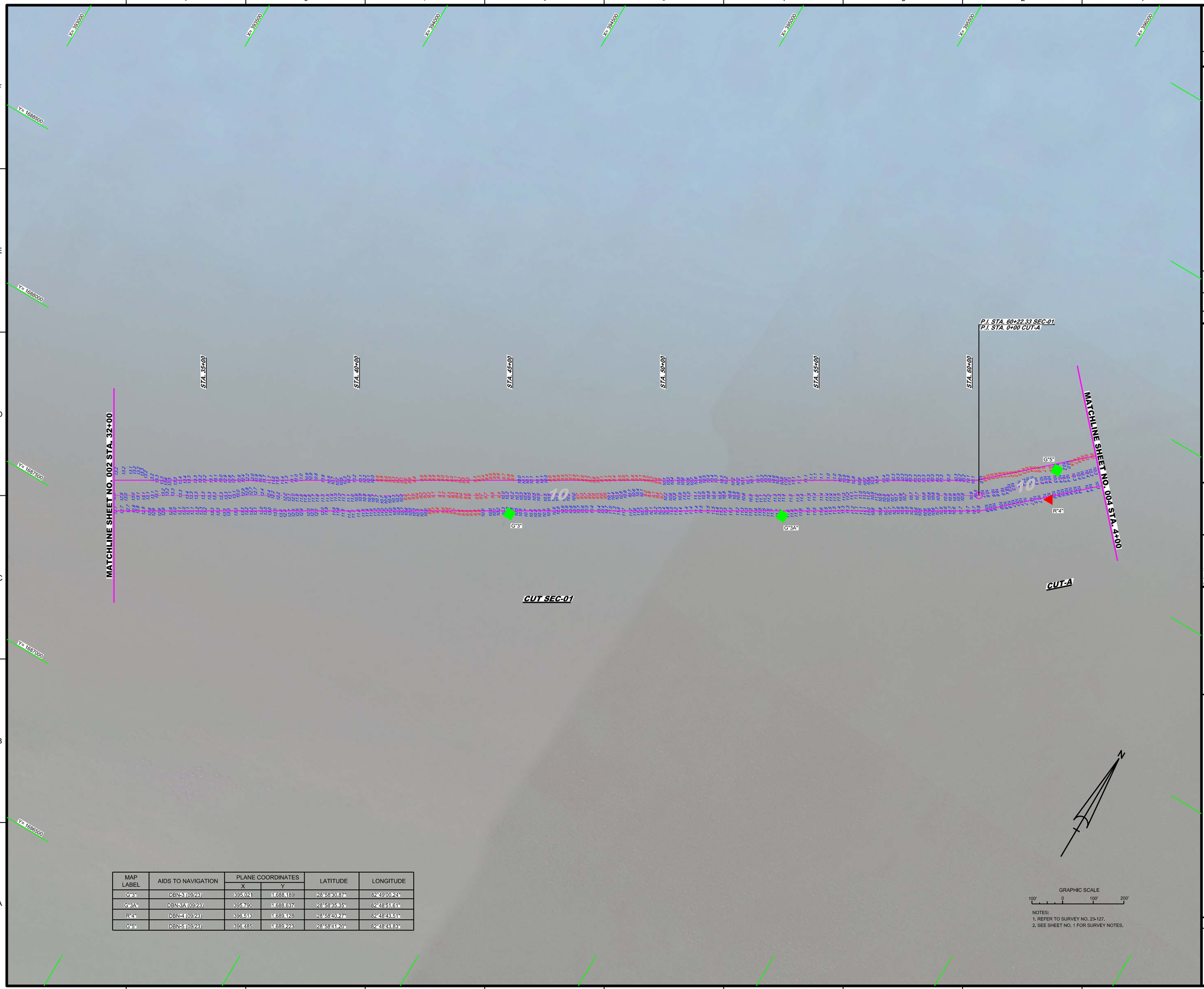

MAP LABEL	AIDS TO NAVIGATION	PLANE COORDINATES		LATITUDE	LONGITUDE
		X	Y		
G"3"	DBN-3 (09/23)	395,021	1,688,189	28°58'30.87"	82°49'00.24"
G"3A"	DBN-3A (09/23)	395,790	1,688,637	28°58'35.35"	82°48'51.61"
R"4"	DBN-4 (09/23)	396,513	1,689,128	28°58'40.27"	82°48'43.51"
G"5"	DBN-5 (09/23)	396,485	1,689,223	28°58'41.20"	82°48'43.83"

GRAPHIC SCALE

100' 0 100' 200'

NOTES:
1. REFER TO SURVEY NO. 23-127.
2. SEE SHEET NO. 1 FOR SURVEY NOTES.

US Army Corps of Engineers
Jacksonville District

SAFETY ON THIS JOB DEPENDS ON YOU

No.	Symbol	Zone

DEPARTMENT OF THE ARMY
JACKSONVILLE DISTRICT, CORPS OF ENGINEERS
JACKSONVILLE, FLORIDA

Designed by: MRM
DWN by: MRM
Ckd by: GMR
Proj. No.
Date: SEP 2023

XXXXXXXXXX-XXXXXXX.DGN
XXXXXXXXXX-XXXXXXX.DGN
XXXXXXXXXX-XXXXXXX.DGN
23-127A-XXXXXXX.DGN
23-127A-SOUNDGN
V-CHAN.DGN
23-127C-BS-BRDR.DGN
Reference files
23-127-AH-003.DGN
File name:

WITHLACOOCHEE RIVER
CITRUS / LEVY COUNTIES, FLORIDA

PROJECT CONDITION SURVEY FY23
10-FOOT PROJECT

STA. 32+00 SEC-01 THRU STA. 4+00 CUT-A

PLAN

Scale: AS SHOWN

Drawing no.

3

SHEET 03 OF 11

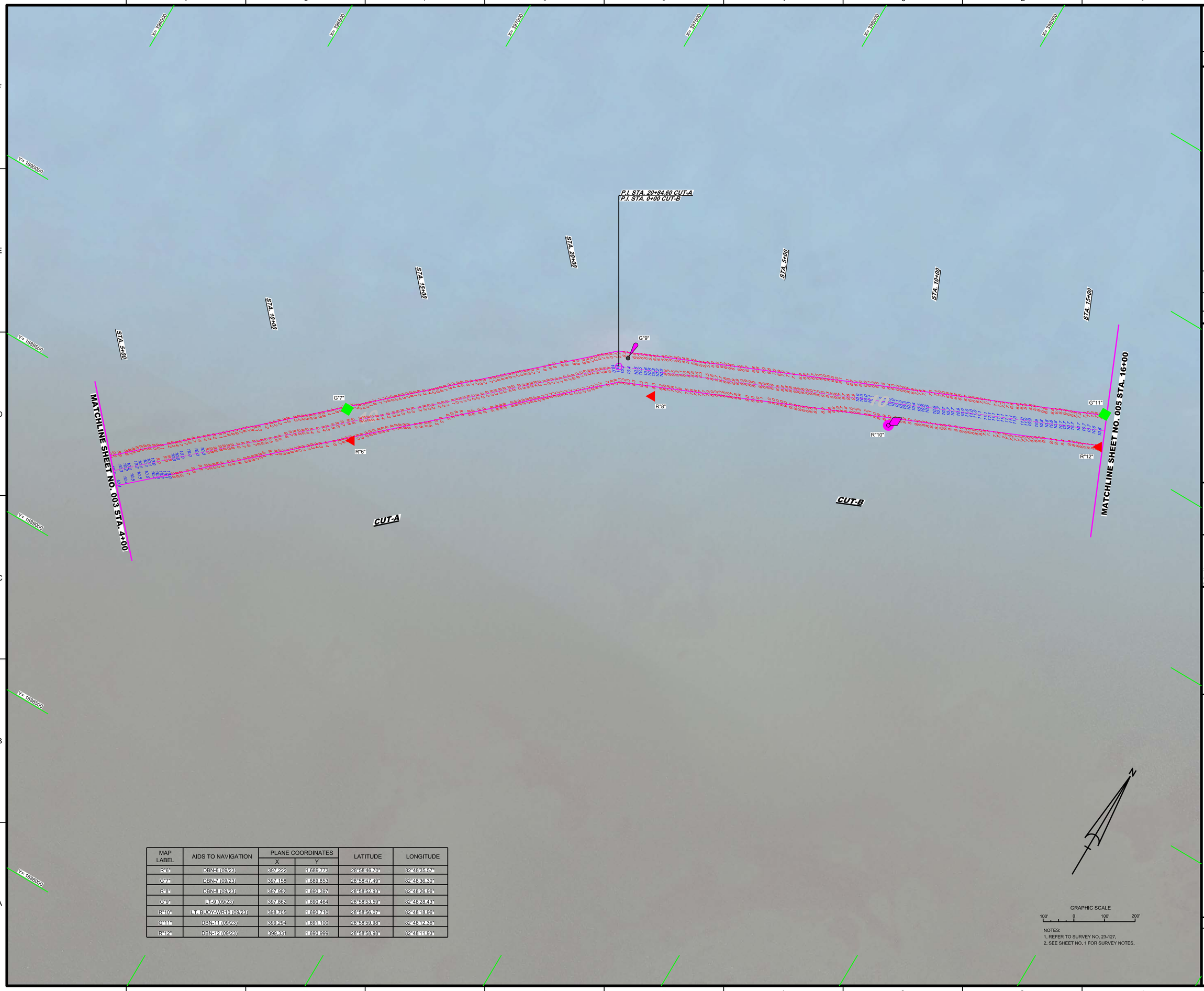

MAP LABEL	AIDS TO NAVIGATION	PLANE COORDINATES		LATITUDE	LONGITUDE
		X	Y		
R"6"	DBN-6 (09/23)	397,222	1,689,773	28°58'46.70"	82°48'35.57"
G"7"	DBN-7 (09/23)	397,158	1,689,853	28°58'47.49"	82°48'36.30"
R"8"	DBN-8 (09/23)	397,992	1,690,397	28°58'52.93"	82°48'26.96"
G"9"	LT-9 (09/23)	397,862	1,690,464	28°58'53.59"	82°48'28.43"
R"10"	LT. BUOY-WR10 (09/23)	398,705	1,690,710	28°58'56.07"	82°48'18.96"
G"11"	DBN-11 (09/23)	399,294	1,691,100	28°58'59.98"	82°48'12.36"
R"12"	DBN-12 (09/23)	399,331	1,690,999	28°58'58.98"	82°48'11.93"

GRAPHIC SCALE

100' 0 100' 200'

NOTES:
1. REFER TO SURVEY NO. 23-127.
2. SEE SHEET NO. 1 FOR SURVEY NOTES.

US Army Corps of Engineers
Jacksonville District

SAFETY ON THIS JOB DEPENDS ON YOU

No.	Symbol	Zone

DEPARTMENT OF THE ARMY
JACKSONVILLE DISTRICT, CORPS OF ENGINEERS
JACKSONVILLE, FLORIDA

Designed by: VIRM
DWN by: VIRM
Ckd by: CMR
Rev. No.
Date: SEP 2023

XXXXXXXXX-XXXXXXX.DGN
XXXXXXXXX-XXXXXXX.DGN
XXXXXXXXX-XXXXXXX.DGN
23-127-XXXXXXXX.DGN
23-127-A-SOUN.DGN
V-C-HAN.DGN
23-127-C-ESHDR.DGN
Reference files:

23-127-VH-004.DGN
File name:

WITHLACOOCHEE RIVER
CITRUS / LEVY COUNTIES, FLORIDA

PROJECT CONDITION SURVEY FY23
10-FOOT PROJECT

STA. 4+00 CUT-A THRU STA. 16+00 CUT-B

PLAN

Scale: AS SHOWN

Drawing no.

4

SHEET 04 OF 11

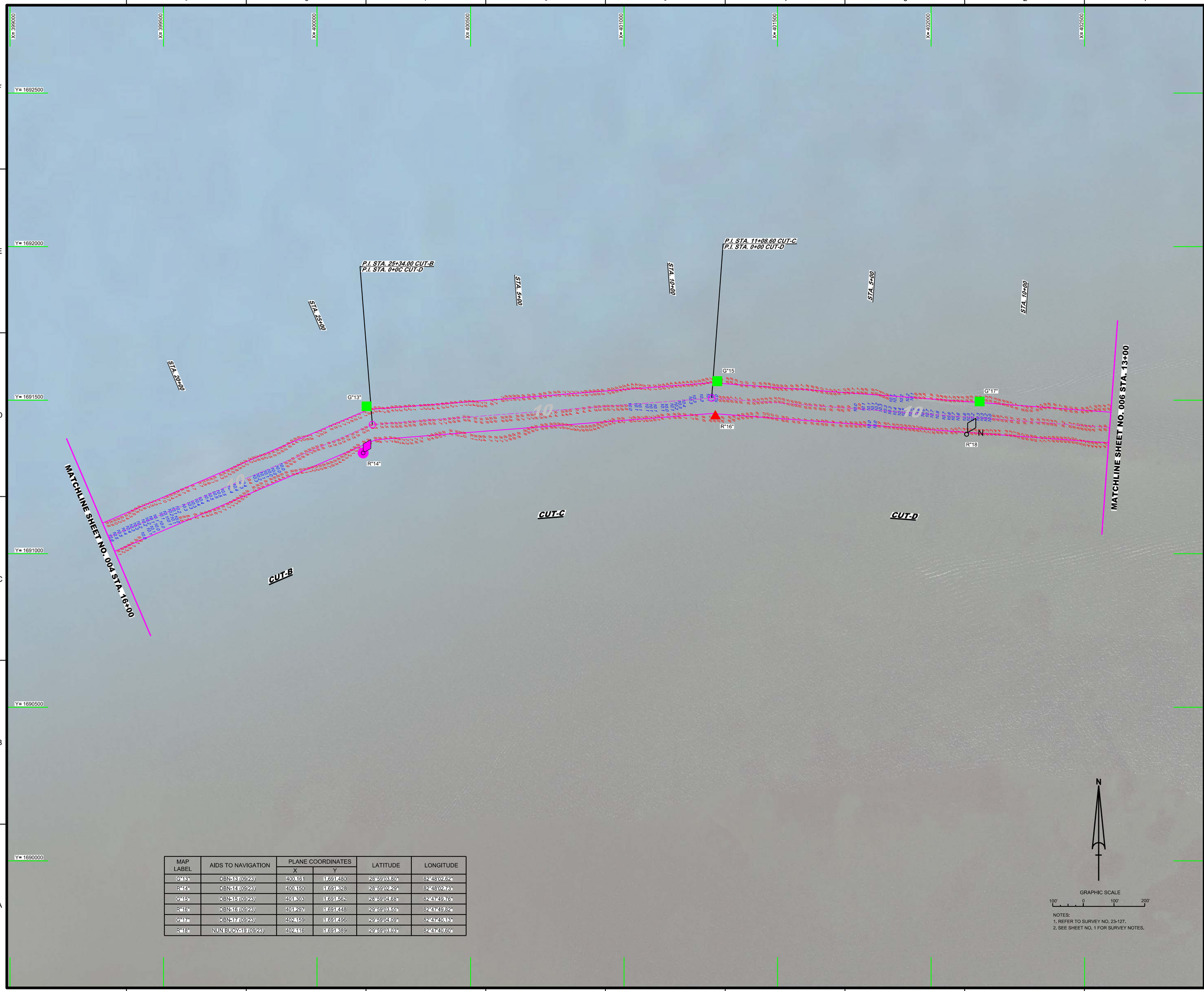

MAP LABEL	AIDS TO NAVIGATION	PLANE COORDINATES		LATITUDE	LONGITUDE
		X	Y		
G"13"	DBN-13 (09/23)	400,161	1,691,480	28°59'03.80"	82°48'02.62"
R"14"	DBN-14 (09/23)	400,150	1,691,328	28°59'02.29"	82°48'02.73"
G"15"	DBN-15 (09/23)	401,303	1,691,562	28°59'04.68"	82°47'49.76"
R"16"	DBN-16 (09/23)	401,297	1,691,448	29°59'03.55"	82°47'49.82"
G"17"	DBN-17 (09/23)	402,159	1,691,496	29°59'04.09"	82°47'40.13"
R"18"	NUN BUOY-19 (09/23)	402,116	1,691,389	29°59'03.03"	82°47'40.60"

GRAPHIC SCALE

100' 0 100' 200'

NOTES:
1. REFER TO SURVEY NO. 23-127.
2. SEE SHEET NO. 1 FOR SURVEY NOTES.

US Army Corps of Engineers
Jacksonville District

SAFETY ON THIS JOB DEPENDS ON YOU

No.	Symbol	Zone

DEPARTMENT OF THE ARMY
JACKSONVILLE DISTRICT, CORPS OF ENGINEERS
JACKSONVILLE, FLORIDA

Drawn by: CMR
Designed by: VIRM
DWN by: VIRM
Rev. No.
Date: SEP 2023

XXXXXXXXXX-XXXXXXX.DGN
XXXXXXXXXX-XXXXXXX.DGN
XXXXXXXXXX-XXXXXXX.DGN
23-127-AVIGATION.DGN
23-127-A-SOUND.DGN
V-CHAN.DGN
23-127-C-ESHOR.DGN
Reference files:
23-127-VHD005.DGN
File name:

WITHLACOOCHEE RIVER
CITRUS / LEVY COUNTIES, FLORIDA

PROJECT CONDITION SURVEY FY23
10-FOOT PROJECT

STA. 16+00 CUT-B THRU STA. 13+00 CUT-D

PLAN

Scale: AS SHOWN

Drawing no.

5

SHEET 05 OF 11

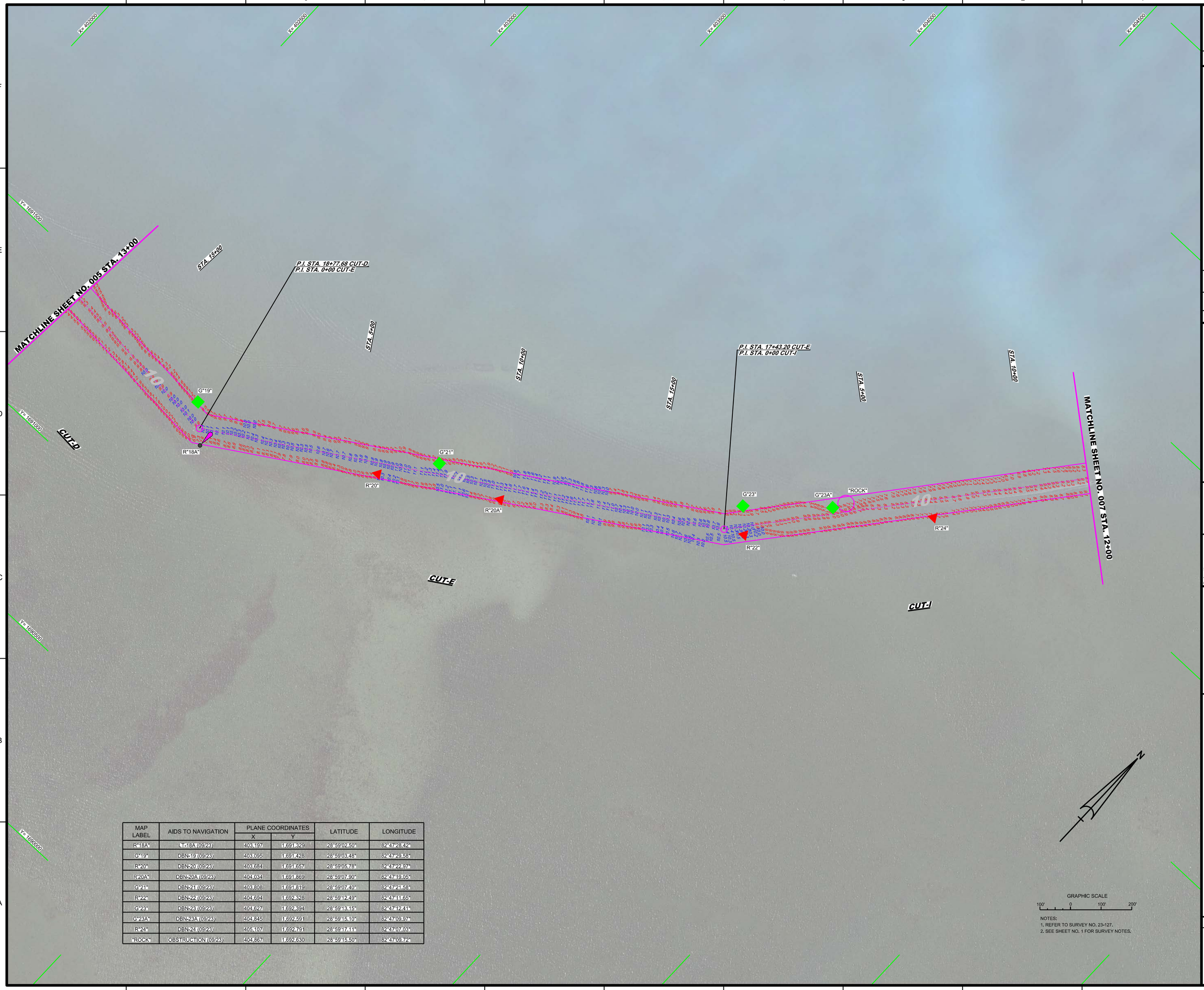

MAP LABEL	AIDS TO NAVIGATION	PLANE COORDINATES		LATITUDE	LONGITUDE
		X	Y		
R"18A"	LT-18A (09/23)	403,197	1,691,329	28°59'02.50"	82°47'28.42"
G"19"	DBN-19 (09/23)	403,095	1,691,428	28°59'03.48"	82°47'29.58"
R"20"	DBN-20 (09/23)	403,684	1,691,657	28°59'05.78"	82°47'22.97"
R"20A"	DBN-20A (09/23)	404,034	1,691,869	28°59'07.90"	82°47'19.05"
G"21"	DBN-21 (09/23)	403,808	1,691,819	28°59'07.40"	82°47'21.58"
R"22"	DBN-22 (09/23)	404,694	1,692,328	28°59'12.49"	82°47'11.65"
G"23"	DBN-23 (09/23)	404,627	1,692,394	28°59'13.15"	82°47'12.41"
G"23A"	DBN-23A (09/23)	404,845	1,692,591	28°59'15.10"	82°47'09.97"
R"24"	DBN-24 (09/23)	405,107	1,692,791	28°59'17.11"	82°47'07.03"
"ROCK"	OBSTRUCTION (09/23)	404,867	1,692,630	28°59'15.50"	82°47'08.72"

GRAPHIC SCALE

100' 0 100' 200'

NOTES:
1. REFER TO SURVEY NO. 23-127.
2. SEE SHEET NO. 1 FOR SURVEY NOTES.

US Army Corps of Engineers
Jacksonville District

SAFETY ON THIS JOB DEPENDS ON YOU

No.	Symbol	Zone

DEPARTMENT OF THE ARMY
JACKSONVILLE DISTRICT, CORPS OF ENGINEERS
JACKSONVILLE, FLORIDA

Designed by: VIRM
DWN by: VIRM
Chk by: CMR
Rev. No.
Date: SEP 2023

Reference files:
X:\XXXXXXXX-XXXXXXX.DGN
X:\XXXXXXXX-XXXXXXX.DGN
X:\XXXXXXXX-XXXXXXX.DGN
XXXXXXXX-XXXXXXX.DGN
23-127-XXXXXXX.DGN
23-127-VI-SOUN.DGN
V-CHAN.DGN
23-127-CHS-SRDR.DGN
23-127-VHD06.DGN

File name:

WITHLACOOCHEE RIVER
CITRUS / LEVY COUNTIES, FLORIDA

PROJECT CONDITION SURVEY FY23
10-FOOT PROJECT

STA. 13+00 CUT-D THRU STA. 12+00 CUT-I

PLAN

Scale: AS SHOWN

Drawing no.

6

SHEET 06 OF 11



MAP LABEL	AIDS TO NAVIGATION	PLANE COORDINATES		LATITUDE	LONGITUDE
		X	Y		
G"25"	CAN BUOY-25 (09/23)	405,618	1,693,579	28°59'24.94"	82°47'01.34"
G"27"	DBN-27 (09/23)	405,910	1,693,954	28°59'28.67"	82°46'58.08"
R"28"	DBN-28 (09/23)	405,991	1,693,895	28°59'28.09"	82°46'57.16"
G"29"	DBN-29 (09/23)	406,604	1,694,550	28°59'34.62"	82°46'50.31"
G"29A"	DBN-29A (09/23)	407,359	1,695,075	28°59'39.87"	82°46'41.84"
R"30"	DBN-30 (09/23)	407,177	1,694,823	28°59'37.36"	82°46'43.87"
R"32"	LT-32 (09/23)	407,650	1,695,195	28°59'41.07"	82°46'38.58"
DANGER SIGN	SIGN (09/23)	407,685	1,695,357	28°59'42.68"	82°46'38.19"
"ROCK"	OBSTRUCTION (09/23)	407,659	1,695,366	28°59'42.77"	82°46'38.48"

NOTES:
1. REFER TO SURVEY NO. 23-127.
2. SEE SHEET NO. 1 FOR SURVEY NOTES.

US Army Corps of Engineers
Jacksonville District

SAFETY ON THIS JOB DEPENDS ON YOU

No.	Symbol	Zone

DEPARTMENT OF THE ARMY
JACKSONVILLE DISTRICT, CORPS OF ENGINEERS
JACKSONVILLE, FLORIDA

Cad by: CMR
Designed by: VIRM
DWN by: VIRM
Rev. No.
Date: SEP 2023

XXXXXXXXXXXXXXXXXXXXXX.DGN
XXXXXXXXXXXXXXXXXXXXXX.DGN
XXXXXXXXXXXXXXXXXXXXXX.DGN
XXXXXXXXXXXXXXXXXXXXXX.DGN
23-127-XXXXXXXXXXXXXX
23-127-V-SOUN.DGN
V-C-H1AN.DGN
23-127-C-ES-SHDR.DGN
Reference files:
23-127-VH-007.DGN
File name:

WITHLACOOCHEE RIVER
CITRUS / LEVY COUNTIES, FLORIDA

PROJECT CONDITION SURVEY FY23
10-FOOT PROJECT

STA. 12+00 CUT-I THRU STA. 2+00 CUT-K

PLAN

Scale: AS SHOWN

Drawing no.

7

SHEET 07 OF 11

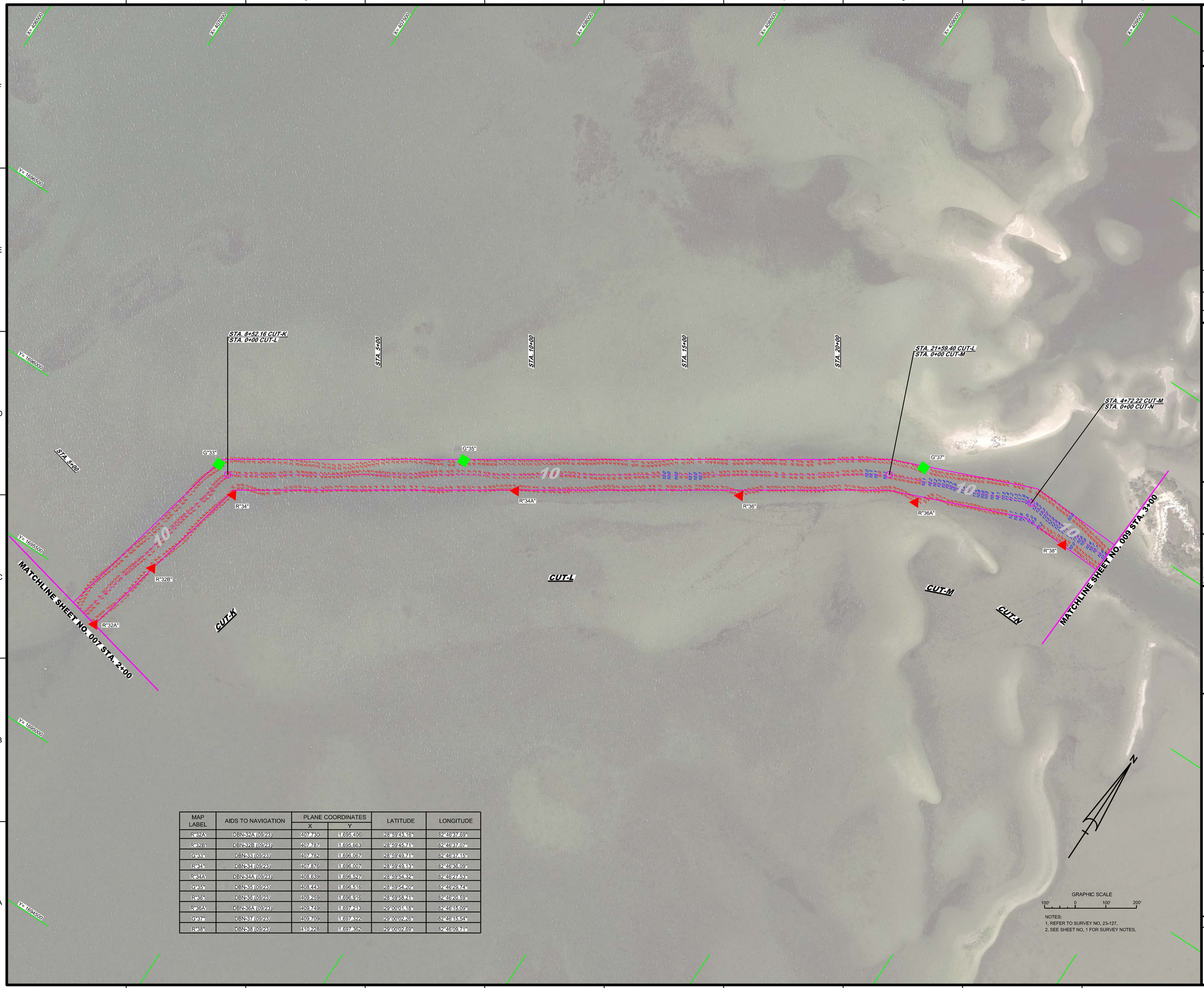

MAP LABEL	AIDS TO NAVIGATION	PLANE COORDINATES		LATITUDE	LONGITUDE
		X	Y		
R"32A"	DBN-32A (09/23)	407,730	1,695,406	28°59'43.16"	82°46'37.69"
R"32B"	DBN-32B (09/23)	407,787	1,695,663	28°59'45.71"	82°46'37.07"
G"33"	DBN-33 (09/23)	407,782	1,696,067	28°59'49.71"	82°46'37.15"
R"34"	DBN-34 (09/23)	407,876	1,696,007	28°59'49.13"	82°46'36.09"
R"34A"	DBN-34A (09/23)	408,639	1,696,527	28°59'54.32"	82°46'27.53"
G"35"	DBN-35 (09/23)	408,443	1,696,516	28°59'54.20"	82°46'29.74"
R"36"	DBN-36 (09/23)	409,259	1,696,916	28°59'58.21"	82°46'20.59"
R"36A"	DBN-36A (09/23)	409,749	1,697,213	29°00'01.18"	82°46'15.09"
G"37"	DBN-37 (09/23)	409,709	1,697,322	29°00'02.26"	82°46'15.54"
R"38"	DBN-38 (09/23)	410,228	1,697,362	29°00'02.69"	82°46'09.71"

NOTES:
1. REFER TO SURVEY NO. 23-127.
2. SEE SHEET NO. 1 FOR SURVEY NOTES.

US Army Corps of Engineers
Jacksonville District

SAFETY ON THIS JOB DEPENDS ON YOU

No.	Symbol	Zone

DEPARTMENT OF THE ARMY
JACKSONVILLE DISTRICT, CORPS OF ENGINEERS
JACKSONVILLE, FLORIDA

Drawn by: CMR
Designed by: VIRM
DWN by: VIRM
CKD by: VIRM
Rev. No.
Date: SEP 2023

XXXXXXXXXX-XXXXXXX.DGN
XXXXXXXXX-XXXXXXX.DGN
XXXXXXXX-XXXXXXX.DGN
XXXXXXXX-XXXXXXX.DGN
23-127A-SOUN.DGN
V-CH1AN.DGN
23-127-CHS-BRDR.DGN
Reference files:
23-127-VH008.DGN
File name:

WITHLACOOCHEE RIVER
CITRUS / LEVY COUNTIES, FLORIDA

PROJECT CONDITION SURVEY FY23
10-FOOT PROJECT

STA. 2+00 CUT-K THRU STA. 3+00 CUT-N

PLAN

Scale: AS SHOWN

Drawing no.

8

SHEET 08 OF 11



MAP LABEL	AIDS TO NAVIGATION	PLANE COORDINATES		LATITUDE	LONGITUDE
		X	Y		
R"38A"	DBN-38A (09/23)	411,057	1,697,335	29°00'02.48"	82°46'00.37"
G"39"	DBN-39 (09/23)	410,419	1,697,432	29°00'03.39"	82°46'07.55"
G"39A"	DBN-39A (09/23)	411,358	1,697,393	29°00'03.07"	82°45'56.99"
R"40"	DBN-40 (09/23)	412,235	1,697,278	29°00'01.99"	82°45'47.10"

NOTES:
1. REFER TO SURVEY NO. 23-127.
2. SEE SHEET NO. 1 FOR SURVEY NOTES.

US Army Corps of Engineers
Jacksonville District

SAFETY ON THIS JOB DEPENDS ON YOU

No.	Symbol	Zone

DEPARTMENT OF THE ARMY
JACKSONVILLE DISTRICT, CORPS OF ENGINEERS
JACKSONVILLE, FLORIDA

Designed by: WRM
Drawn by: WRM
Cad by: GMR
Inv. No.
Dated: SEP 2023

XXXXXXXXX-XX-XXXXXX.DGN
XXXXXXXXX-XX-XXXXXX.DGN
XXXXXXXXX-XX-XXXXXX.DGN
23-127-A1-SURVEY.DGN
23-127-A1-SQUIN.DGN
V-CHAN.DGN
23-127-C-BS-BRDR.DGN
Reference files:

23-127-VH-009.DGN
File name:

WITHLACOOCHEE RIVER
CITRUS / LEVY COUNTIES, FLORIDA

PROJECT CONDITION SURVEY FY23
10-FOOT PROJECT

STA. 3+00 CUT-M THRU STA. 1+00 CUT-PP

PLAN

Scale: AS SHOWN

Drawing no.

9

SHEET 09 OF 11

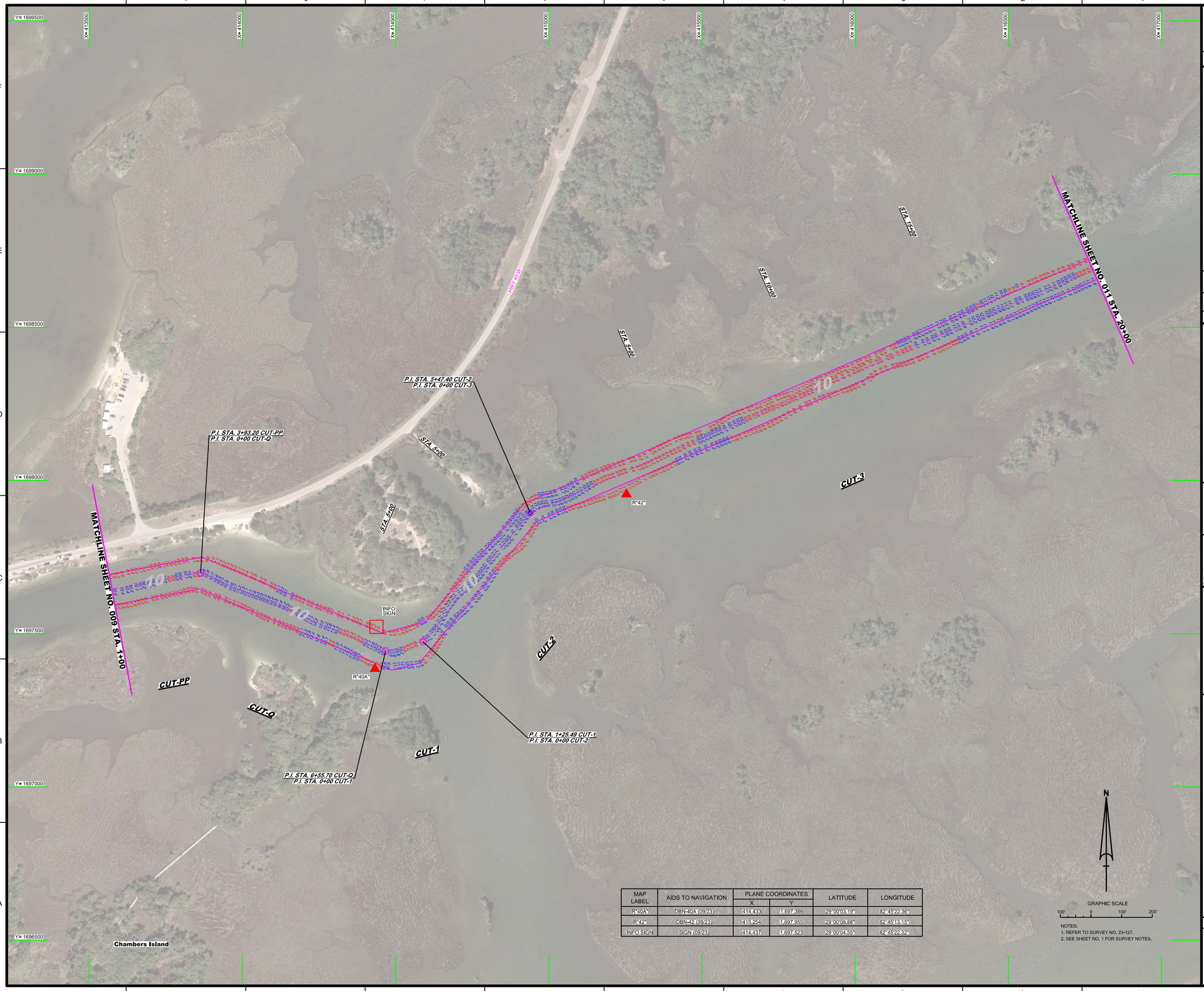

MAP LABEL	AIDS TO NAVIGATION	PLANE COORDINATES		LATITUDE	LONGITUDE
		X	Y		
R"40A"	DBN-40A (09/23)	414,433	1,697,386	29°00'03.19"	82°45'22.36"
R"42"	DBN-42 (09/23)	415,254	1,697,955	29°00'08.88"	82°45'13.15"
INFO SIGN	SIGN (09/23)	414,437	1,697,523	29°00'04.55"	82°45'22.32"

NOTES:
1. REFER TO SURVEY NO. 23-127.
2. SEE SHEET NO. 1 FOR SURVEY NOTES.

US Army Corps of Engineers
Jacksonville District

SAFETY ON THIS JOB DEPENDS ON YOU

No.	Symbol	Zone

DEPARTMENT OF THE ARMY
JACKSONVILLE DISTRICT, CORPS OF ENGINEERS
JACKSONVILLE, FLORIDA

Designed by: VIRM
DWN by: VIRM
CHK by: CJMR
Rev. No.
Dated: SEP 2023

XXXXXXXXXX-XXXXXXX.DGN
XXXXXXXXX-XXXXXXX.DGN
XXXXXXXXX-XXXXXXX.DGN
23-127-XXXXXXX.DGN
23-127-A+B-SOUN.DGN
V-C-H1N.DGN
23-127-A+B-B-DR.DGN
Reference files:
23-127-VH310.DGN
File name:

WITHLACOOCHEE RIVER
CITRUS / LEVY COUNTIES, FLORIDA

PROJECT CONDITION SURVEY FY23
10-FOOT PROJECT

STA. 1+00 CUT-P THRU STA. 20+00 CUT-3

PLAN

Scale: AS SHOWN

Drawing no.

10

SHEET 10 OF 11

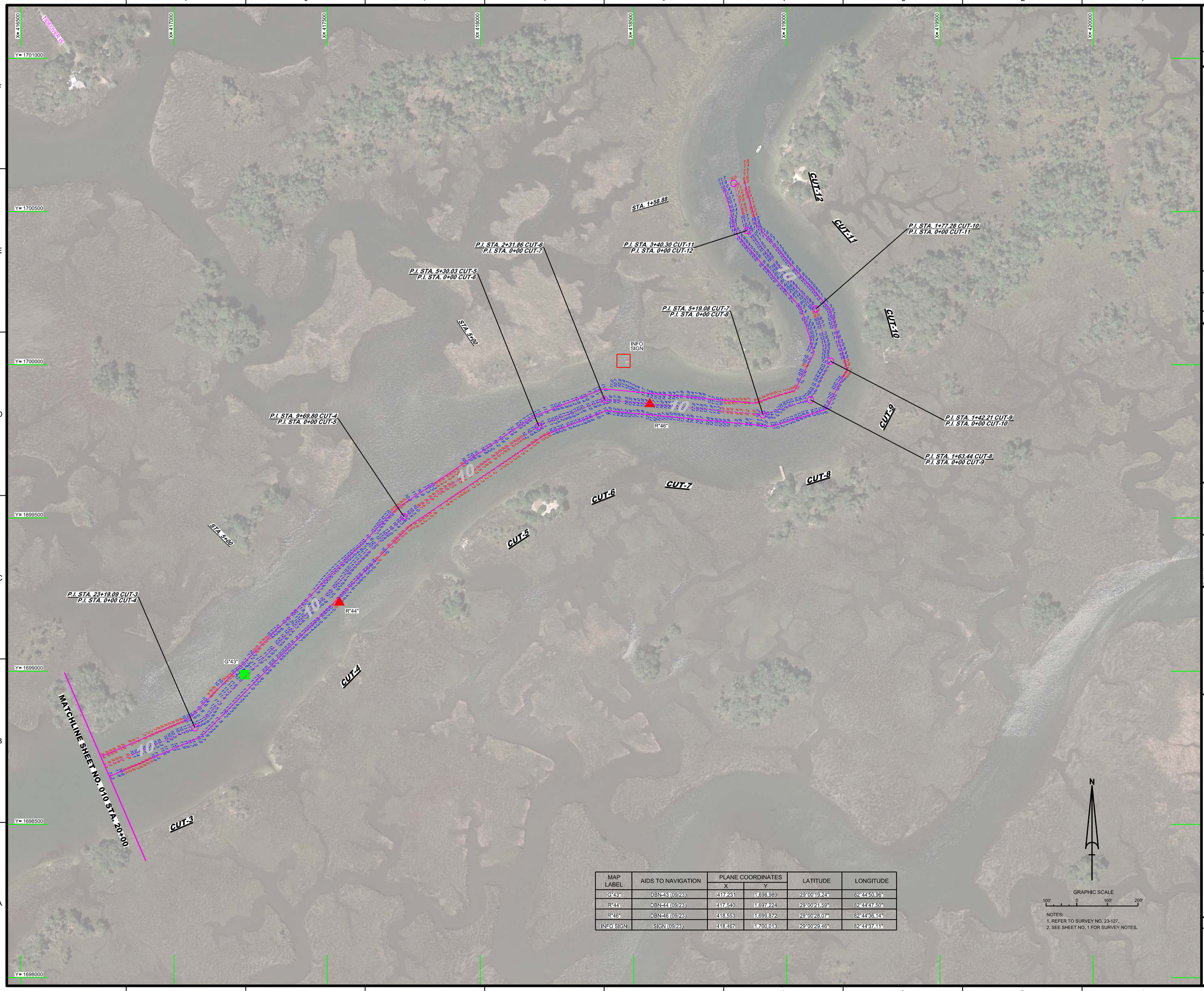

MAP LABEL	AIDS TO NAVIGATION	PLANE COORDINATES		LATITUDE	LONGITUDE
		X	Y		
G"43"	DBN-43 (09/23)	417,231	1,698,989	29°00'19.24"	82°44'50.96"
R"44"	DBN-44 (09/23)	417,540	1,697,224	29°00'21.59"	82°44'47.50"
R"46"	DBN-46 (09/23)	418,553	1,699,872	29°00'28.07"	82°44'36.14"
INFO SIGN	SIGN (09/23)	418,467	1,700,013	29°00'29.46"	82°44'37.11"

NOTES:
1. REFER TO SURVEY NO. 23-127.
2. SEE SHEET NO. 1 FOR SURVEY NOTES.

US Army Corps of Engineers
Jacksonville District

SAFETY ON THIS JOB DEPENDS ON YOU

No.	Symbol	Zone

DEPARTMENT OF THE ARMY
JACKSONVILLE DISTRICT, CORPS OF ENGINEERS
JACKSONVILLE, FLORIDA

Designed by: VIRM
DWN by: VIRM
Chk by: CMR
Rev. No.
Date: SEP 2023

XXXXXXXXXX-XXXXXX.DGN
XXXXXXXXXX-XXXXXX.DGN
XXXXXXXXXX-XXXXXX.DGN
23-127-V-SHEET.DGN
23-127-V-SOUN.DGN
V-CH1AN.DGN
23-127-V-SHS-RIDR.DGN
Reference files:
23-127-V-H011.DGN
File name:

WITHLACOOCHEE RIVER
CITRUS / LEVY COUNTIES, FLORIDA

PROJECT CONDITION SURVEY FY23
10-FOOT PROJECT

STA. 20+00 CUT-3 THRU STA. 1+58.88 CUT-12

PLAN

Scale: AS SHOWN

Drawing no.

11

SHEET 11 OF 11