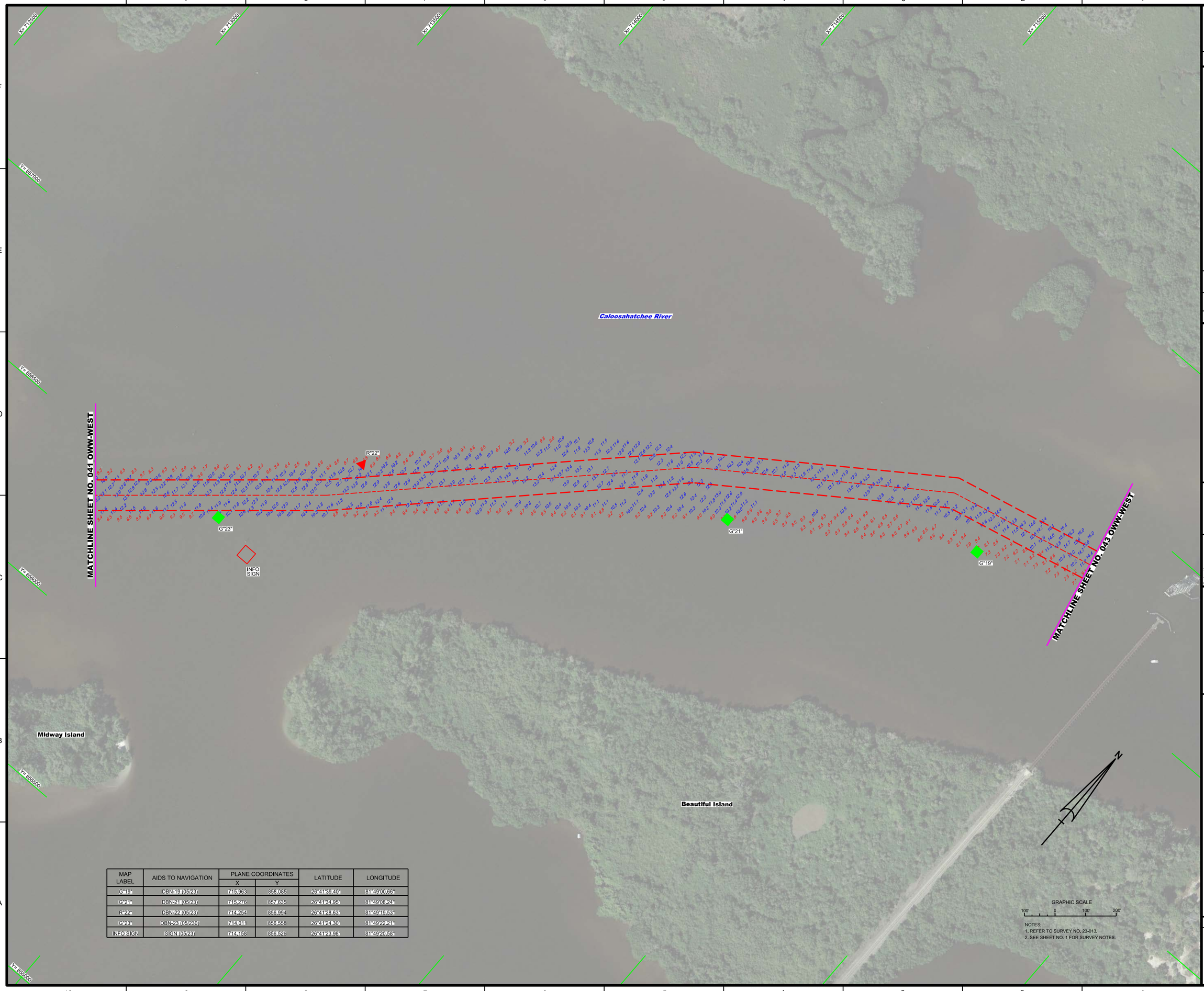

MAP LABEL	AIDS TO NAVIGATION	PLANE COORDINATES		LATITUDE	LONGITUDE
		X	Y		
G"19"	DBN-19 (05/23)	715,963	858,085	26°41'39.40"	81°49'00.66"
G"21"	DBN-21 (05/23)	715,276	857,835	26°41'34.95"	81°49'08.24"
R"22"	DBN-22 (05/23)	714,254	856,994	26°41'28.63"	81°49'19.53"
G"23"	DBN-23 (05/23)	714,011	856,558	26°41'24.30"	81°49'22.21"
INFO SIGN	SIGN (05/23)	714,158	856,526	26°41'23.98"	81°49'20.58"

NOTES:
1. REFER TO SURVEY NO. 23-013.
2. SEE SHEET NO. 1 FOR SURVEY NOTES.

US Army Corps of Engineers
Jacksonville District

SAFETY ON THIS JOB DEPENDS ON YOU

No.	Symbol	Zone

DEPARTMENT OF THE ARMY
JACKSONVILLE DISTRICT, CORPS OF ENGINEERS
JACKSONVILLE, FLORIDA

Designed by: VIRM
Drawn by: VIRM
Checked by: CMR
Rev. No.
Date: MAY 2023

XXXXXXXXXX-XXXXXXX.DGN
XXXXXXXXXX-XXXXXXX.DGN
XXXXXXXXXX-XXXXXXX.DGN
23-013-XX-SURVEY-OWW-WEST.DGN
23-013-XX-SOUN_OWW-WEST.DGN
OWW-WEST_CHANNEL_NAD83-REV.DGN
23-013-C-ES-BRDR_OWW-WEST.DGN
Reference files:

23-013-VH-H2_OWW-WEST.DGN
File name:

OKEECHOBEE WATERWAY (WEST ZONE)
CALOOSAHATCHEE RIVER
LEE COUNTY, FLORIDA

HYDROGRAPHIC EXAM SURVEY FY23
10-FOOT PROJECT

VICINITY OF BEAUTIFUL AND MIDWAY ISLANDS

PLAN

Scale: AS SHOWN

Drawing no.

32 / 45

SHEET 42 OF 64

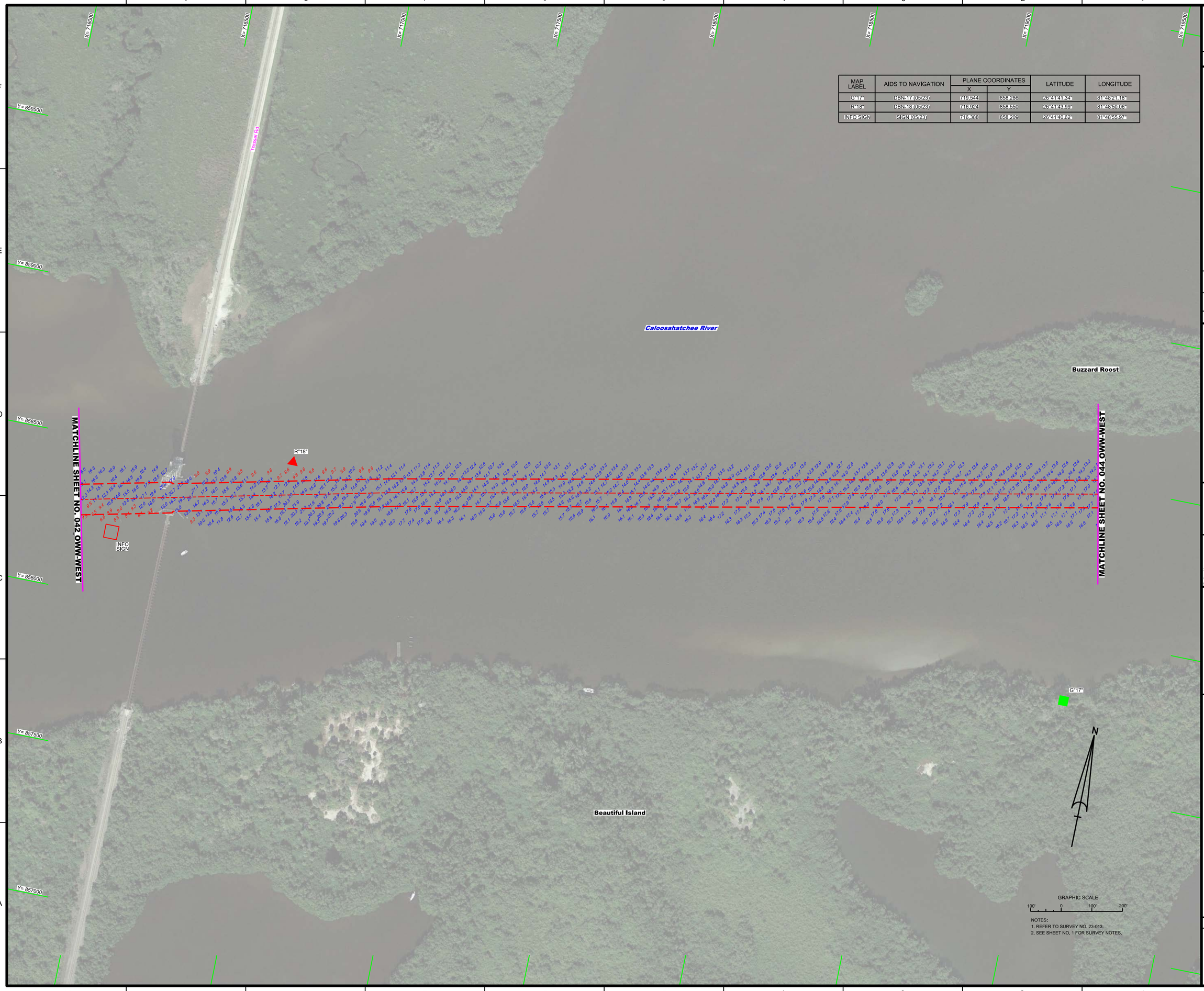

MAP LABEL	AIDS TO NAVIGATION	PLANE COORDINATES		LATITUDE	LONGITUDE
		X	Y		
G"17"	DBN-17 (05/23)	719,544	858,286	26°41'41.34"	81°48'21.18"
R"18"	DBN-18 (05/23)	716,924	858,550	26°41'43.99"	81°48'50.06"
INFO SIGN	SIGN (05/23)	716,488	858,209	26°41'40.62"	81°48'55.97"

NOTES:
1. REFER TO SURVEY NO. 23-013.
2. SEE SHEET NO. 1 FOR SURVEY NOTES.

US Army Corps of Engineers
Jacksonville District

SAFETY ON THIS JOB DEPENDS ON YOU

No.	Symbol	Zone

DEPARTMENT OF THE ARMY
JACKSONVILLE DISTRICT, CORPS OF ENGINEERS
JACKSONVILLE, FLORIDA

Designed by: WRM
DWN by: WRM
Ckd by: CMR
Inv. No.
Date: MAY 2023

XXXXXXXX-X-XXXXXX.DGN
XXXXXXXX-XX-XXXXX.DGN
XXXXXXXX-X-XXXXXX.DGN
23-013-VA-SOUNDING-OWW-WEST.DGN
23-013-VA-SOUN_OWW-WEST.DGN
OWW-WEST-CHANNEL_NAD83-REV.DGN
23-013-CABS-BRDR_OWW-WEST.DGN
Reference files:
23-013-VH-HAS_OWW-WEST.DGN
File name:

OKEECHOBEE WATERWAY (WEST ZONE)
CALOOSAHATCHEE RIVER
LEE COUNTY, FLORIDA

HYDROGRAPHIC EXAM SURVEY FY23
10-FOOT PROJECT

VICINITY OF BEAUTIFUL ISLAND AND BUZZARD ROOST

PLAN

Scale: AS SHOWN

Drawing no.

33 / 45

SHEET 43 OF 64

MAP LABEL	AIDS TO NAVIGATION	PLANE COORDINATES		LATITUDE	LONGITUDE
		X	Y		
R"16"	DBN-16 (05/23)	719,937	859,387	26°41'52.24"	81°48'16.82"



NOTES:
1. REFER TO SURVEY NO. 23-013.
2. SEE SHEET NO. 1 FOR SURVEY NOTES.

US Army Corps of Engineers
Jacksonville District

SAFETY ON THIS JOB DEPENDS ON YOU

No.	Symbol	Zone

DEPARTMENT OF THE ARMY
JACKSONVILLE DISTRICT, CORPS OF ENGINEERS
JACKSONVILLE, FLORIDA

Designed by: MRM
DWN by: MRM
Ckd by: GMR
Proj. No.
Date: MAY 2023

XXXXXXXXXXXXXXXXXXXX.DGN
XXXXXXXXXXXXXXXXXXXX.DGN
XXXXXXXXXXXXXXXXXXXX.DGN
XXXXXXXXXXXXXXXXXXXX.DGN
XXXXXXXXXXXXXXXXXXXX.DGN
23-013-A-SOUN_OWW-WEST.DGN
OWW-WEST_CHANNEL_NAD83-REV.DGN
23-013-B-BRDR_OWW-WEST.DGN
Reference files:
23-013-HHH4_OWW-WEST.DGN
File name:

OKEECHOBEE WATERWAY (WEST ZONE)
CALOOSAHATCHEE RIVER
LEE COUNTY, FLORIDA

HYDROGRAPHIC EXAM SURVEY FY23
10-FOOT PROJECT

VICINITY OF I-75 BRIDGE

PLAN

Scale: AS SHOWN

Drawing no.

34 / 45

SHEET 44 OF 64

MAP LABEL	AIDS TO NAVIGATION	PLANE COORDINATES		LATITUDE	LONGITUDE
		X	Y		
G"13"	LT-13 (05/23)	725,035	859,337	26°41'51.66"	81°47'20.61"
INFO SIGN	SIGN (05/23)	724,914	859,967	26°41'57.91"	81°47'21.94"
INFO SIGN	SIGN (05/23)	725,051	859,279	26°41'51.09"	81°47'20.44"

NOTES:
1. REFER TO SURVEY NO. 23-013.
2. SEE SHEET NO. 1 FOR SURVEY NOTES.

US Army Corps of Engineers
Jacksonville District

SAFETY ON THIS JOB DEPENDS ON YOU

No.	Symbol	Zone

DEPARTMENT OF THE ARMY
JACKSONVILLE DISTRICT, CORPS OF ENGINEERS
JACKSONVILLE, FLORIDA

Designed by: WRM
DWN by: WRM
Chk by: CMR
Inv. No.
Date: MAY 2023

XXXX

MAP LABEL	AIDS TO NAVIGATION	PLANE COORDINATES		LATITUDE	LONGITUDE
		X	Y		
INFO SIGN	SIGN (05/23)	728,428	861,376	26°42'11.80"	81°46'43.16"
INFO SIGN	SIGN (05/23)	728,686	860,768	26°42'05.78"	81°46'40.33"

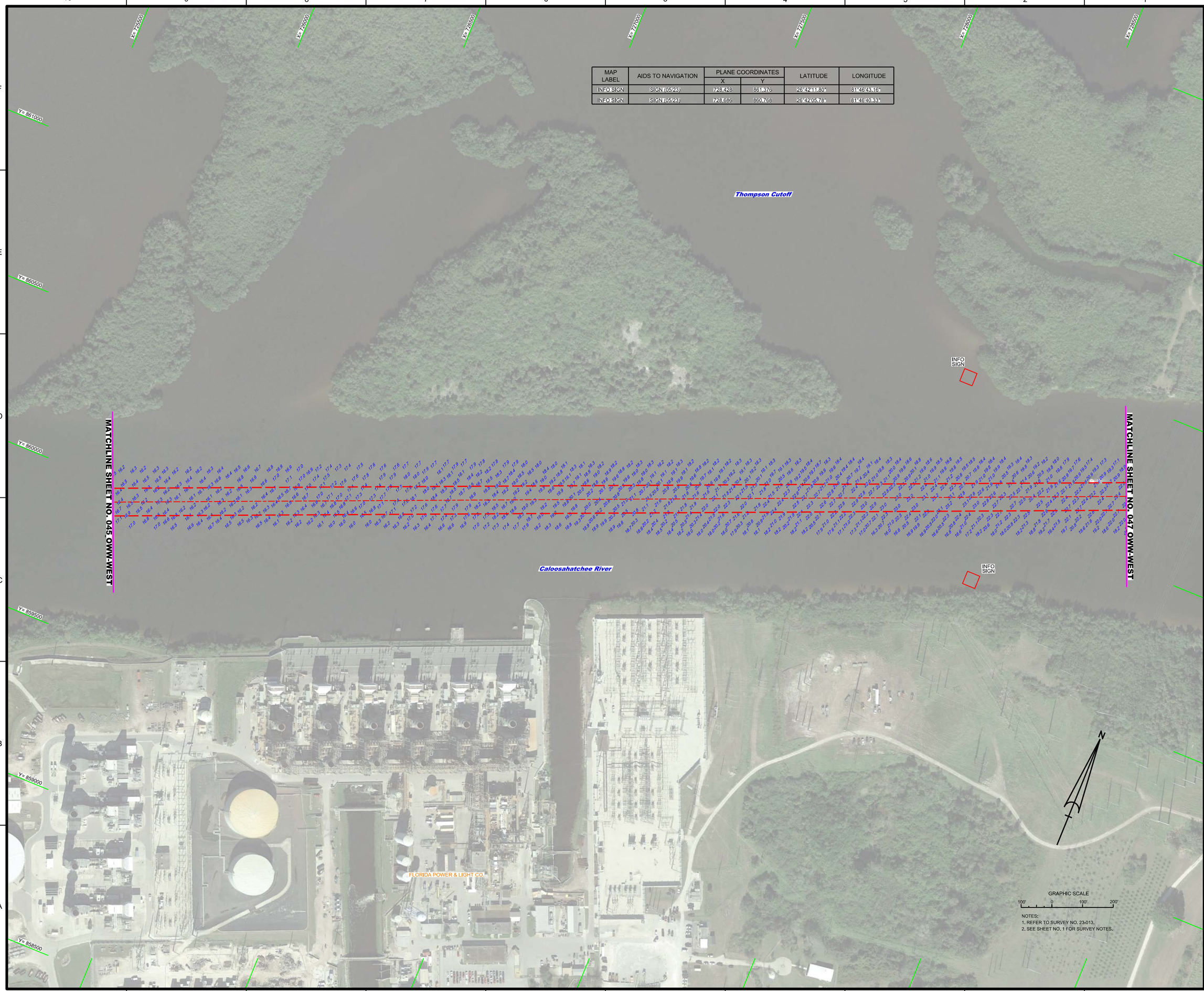

NOTES:
1. REFER TO SURVEY NO. 23-013.
2. SEE SHEET NO. 1 FOR SURVEY NOTES.

US Army Corps of Engineers
Jacksonville District

SAFETY ON THIS JOB DEPENDS ON YOU

No.	Symbol	Zone

DEPARTMENT OF THE ARMY
JACKSONVILLE DISTRICT, CORPS OF ENGINEERS
JACKSONVILLE, FLORIDA

Designed by: WRM
Dwn by: WRM
Ckd by: GMR
Inv. No.
Dated: MAY 2023

XXXXXXXXXXXXXXXXXX.DGN
XXXXXXXXXXXXXXXXXX.DGN
XXXXXXXXXXXXXXXXXX.DGN
XXXXXXXXXXXXXXXXXX.DGN
23-013-XS-SIGN_OWW-WEST.DGN
OWW-WEST_CHANNEL_NAD83-REV.DGN
22-013-CP-BS-BRDR_OWW-WEST.DGN
Reference files:
22-013-VP-HHR_OWW-WEST.DGN
File name:

OKEECHOBEE WATERWAY (WEST ZONE)
CALOOSAHATCHEE RIVER
LEE COUNTY, FLORIDA

HYDROGRAPHIC EXAM SURVEY FY23
10-FOOT PROJECT

VICINITY OF FLORIDA POWER & LIGHT CO.

PLAN

Scale: AS SHOWN

Drawing no.

36 / 45

SHEET 46 OF 64

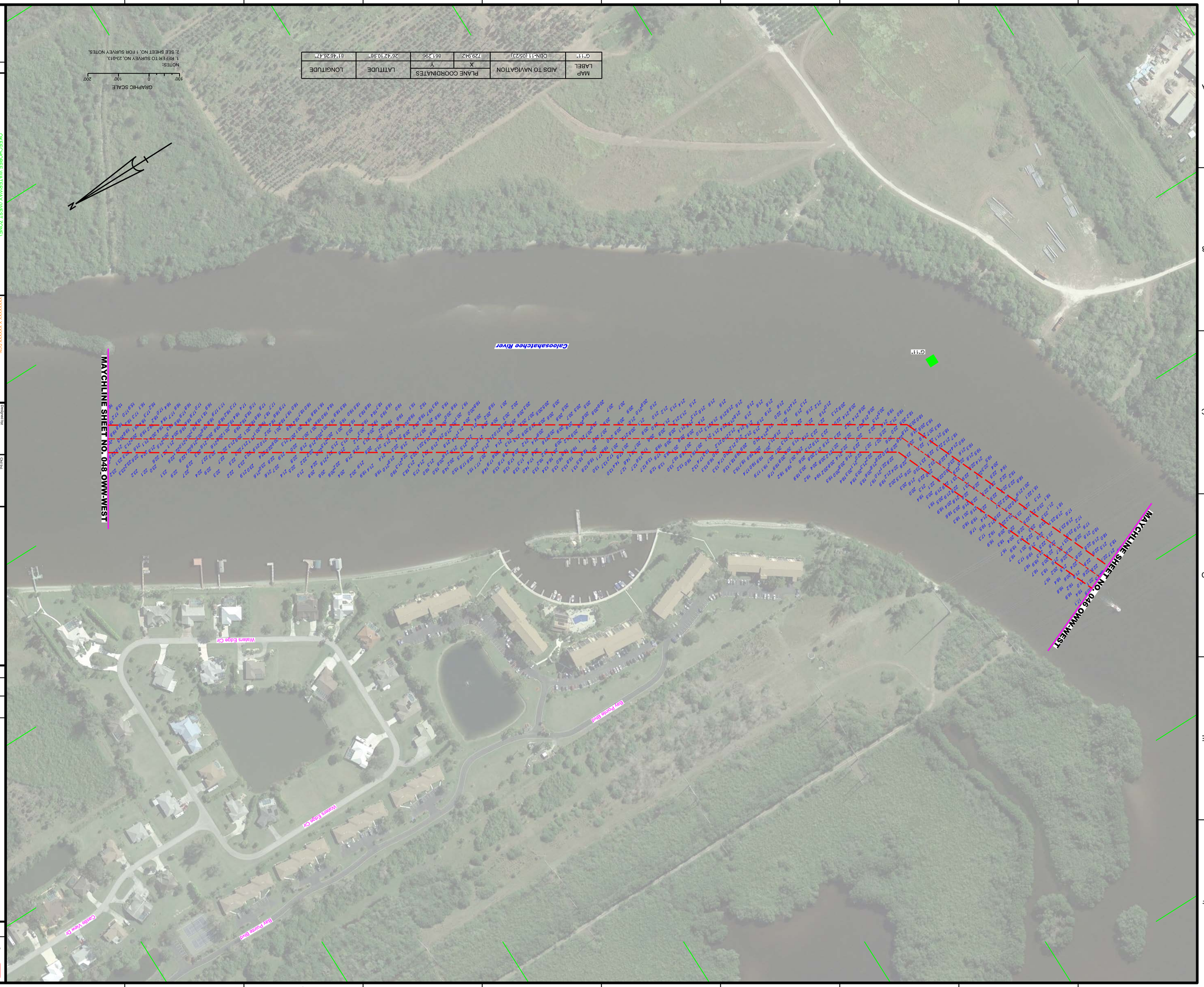

MAP LABEL	AIDS TO NAVIGATION	PLANE COORDINATES		LATTITUDE	LONGITUDE
		X	Y		
G11"	DBN-11 (05/23)	729.942	861.296	26°42'10.98"	81°46'26.47"

GRAPHIC SCALE
100' 0 100' 200'

NOTES:
1. REFER TO SURVEY NO. 23-013.
2. SEE SHEET NO. 1 FOR SURVEY NOTES.

ORCEOCHOBEE WATERWAY (WEST ZONE)
CALOSAHATCHEE RIVER
LEE COUNTY, FLORIDA

HYDROGRAPHIC EXAM SURVEY FY23
10-FOOT PROJECT

VIC. OF BAY POINTE YACHT & RAQUET CLUB

PLAN

XXXXXXXXXXXXXXXXXXXX.DGN
XXXXXXXXXXXXXXXXXXXX.DGN
XXXXXXXXXXXXXXXXXXXX.DGN
XXXXXXXXXXXXXXXXXXXX.DGN
23-013-XX-XXXXXXXXXXXX.DGN
23-013-XX-XXXXXXXXXXXX.DGN
23-013-XX-EQUIP_OWW-WEST.DGN
23-013-XX-OWW-WEST.DGN
OWW-WEST_CHANNEL_NAD83-REV.DGN
22-013-4-EB-SHORL_OWW-WEST.DGN
Reference files:
22-013-VH-HAT_OWW-WEST.DGN
File name:

Designed by: WRM
Drawn by: WRM
Checked by: GMR
Trv. No.:
Date: MAY 2023

DEPARTMENT OF THE ARMY
JACKSONVILLE DISTRICT, CORPS OF ENGINEERS
JACKSONVILLE, FLORIDA

No.	Symbol	Zone	Description

US Army Corps of Engineers
Jacksonville District

SAFETY ON THIS JOB DEPENDS ON YOU

Scale: AS SHOWN

Drawing no.

37 / 45

SHEET 47 OF 64

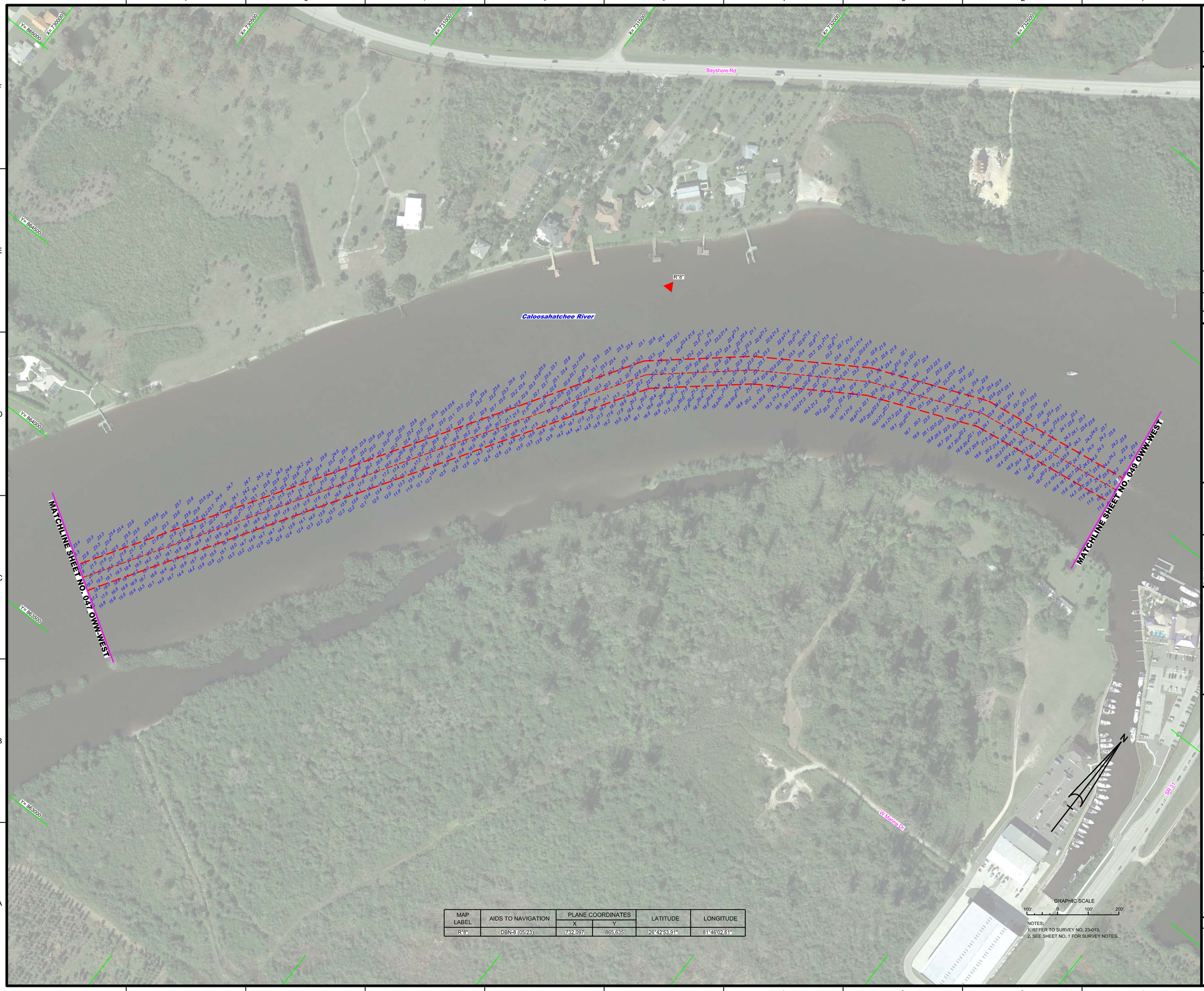

MAP LABEL	AIDS TO NAVIGATION	PLANE COORDINATES		LATITUDE	LONGITUDE
		X	Y		
R"8"	DBN-8 (05/23)	732,097	865,635	26°42'53.91"	81°46'02.61"

NOTES:
1. REFER TO SURVEY NO. 23-013.
2. SEE SHEET NO. 1 FOR SURVEY NOTES.

US Army Corps of Engineers
Jacksonville District

SAFETY ON THIS JOB DEPENDS ON YOU

No.	Symbol	Zone

DEPARTMENT OF THE ARMY
JACKSONVILLE DISTRICT, CORPS OF ENGINEERS
JACKSONVILLE, FLORIDA

Designed by: WRM
DWN by: WRM
Ckd by: GMR
Proj. No.
Date: MAY 2023

Reference files:
XXXXXXXXXXXXXXXXXXXX.DGN
XXXXXXXXXXXXXXXXXXXX.DGN
XXXXXXXXXXXXXXXXXXXX.DGN
XXXXXXXXXXXXXXXXXXXX.DGN
XXXXXXXXXXXXXXXXXXXX.DGN
23-013-A-SOUN_OWW-WEST.DGN
OWW-WEST_CHANNEL_NAD83-REV.DGN
23-013-c-BR-BRDR_OWW-WEST.DGN
23-013-HH48_OWW-WEST.DGN

OKEECHOBEE WATERWAY (WEST ZONE)
CALOOSAHATCHEE RIVER
LEE COUNTY, FLORIDA

HYDROGRAPHIC EXAM SURVEY FY23
10-FOOT PROJECT

VICINITY OF SWEETWATER LANDING MARINA

PLAN

Scale: AS SHOWN

Drawing no.
38 / 45

SHEET 48 OF 64

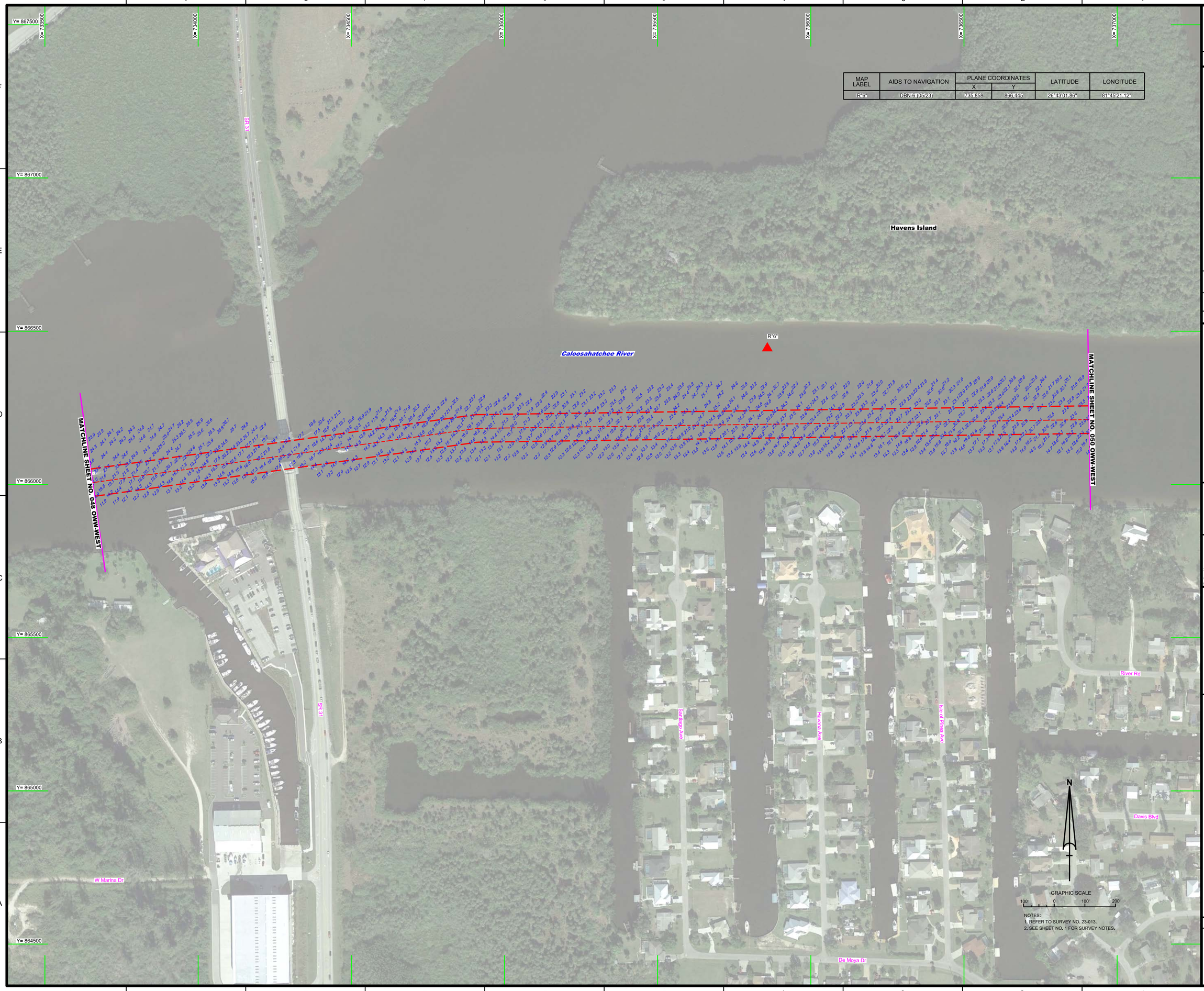

MAP LABEL	AIDS TO NAVIGATION	PLANE COORDINATES		LATITUDE	LONGITUDE
		X	Y		
R"6"	DBN-6 (05/23)	735,858	866,445	26°43'01.86"	81°45'21.12"

NOTES:
1. REFER TO SURVEY NO. 23-013.
2. SEE SHEET NO. 1 FOR SURVEY NOTES.

US Army Corps of Engineers
Jacksonville District

SAFETY ON THIS JOB DEPENDS ON YOU

No. Symbol Zone

DEPARTMENT OF THE ARMY
JACKSONVILLE DISTRICT, CORPS OF ENGINEERS
JACKSONVILLE, FLORIDA

Designed by: WRM
DWN by: WRM
Chd by: CMR
Rev. No.
Date: MAY 2023

XXXXXXXXXXXXXXXX.DGN
XXXXXXXXXXXXXXXX.DGN
XXXXXXXXXXXXXXXX.DGN
XXXXXXXXXXXXXXXX.DGN
23-013-VERTICAL_CONTROL.DGN
23-013-NAVSOUN_OWWWEST.DGN
OWW-WEST_CHANNEL_NAD83-REV.DGN
23-013-CES-BRDR_OWW-WEST.DGN
Reference files:
23-013-VH349_OWW-WEST.DGN
File name:

OKEECHOBEE WATERWAY (WEST ZONE)
CALOOSAHATCHEE RIVER
LEE COUNTY, FLORIDA

HYDROGRAPHIC EXAM SURVEY FY23
10-FOOT PROJECT

VICINITY OF HAVENS ISLAND

PLAN

Scale: AS SHOWN

Drawing no.

39 / 45

SHEET 49 OF 64

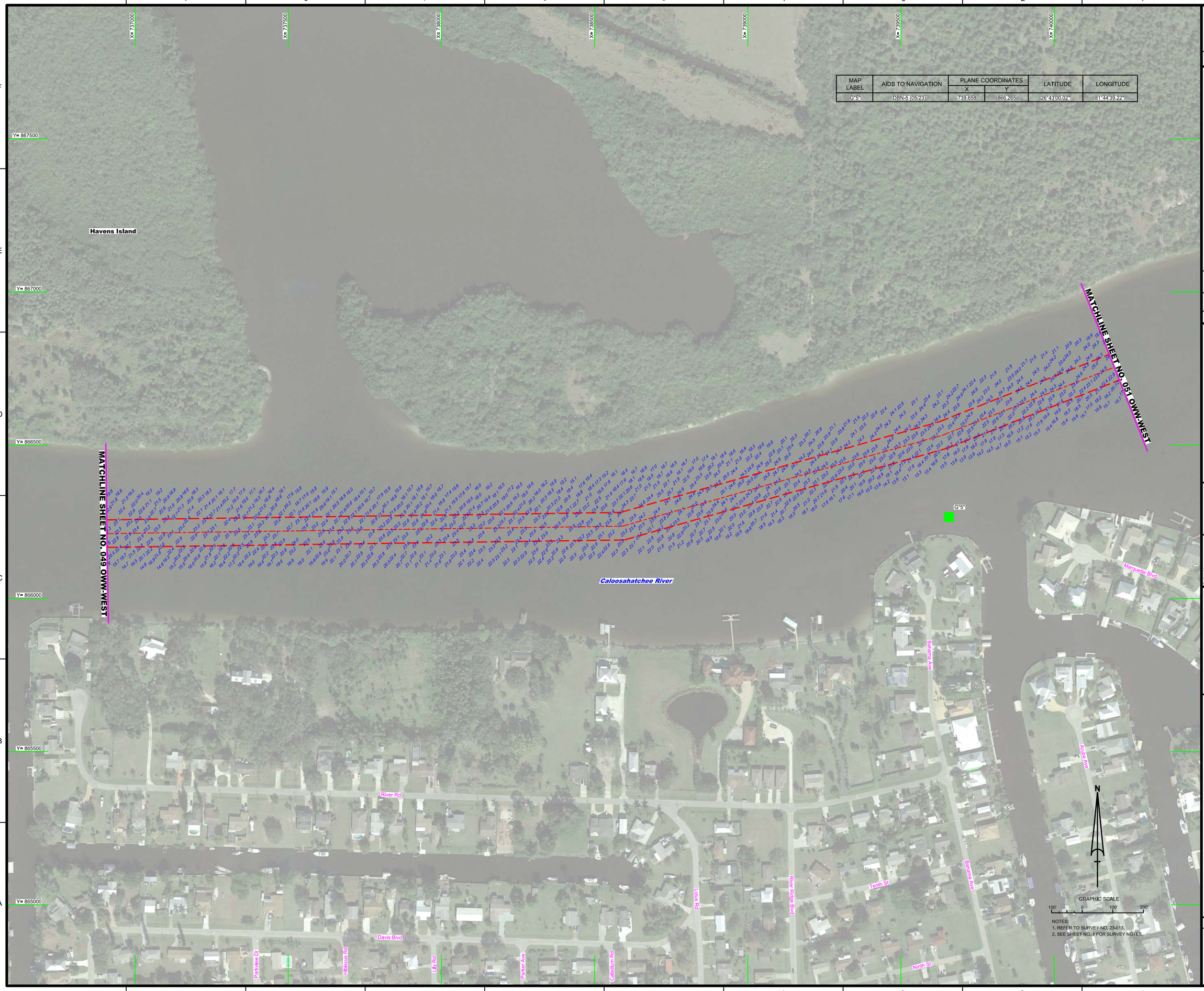

MAP LABEL	AIDS TO NAVIGATION	PLANE COORDINATES		LATITUDE	LONGITUDE
		X	Y		
G"5"	DBN-5 (05/23)	739,658	866,265	26°43'00.02"	81°44'39.22"

NOTES:
1. REFER TO SURVEY NO. 23-013.
2. SEE SHEET NO. 1 FOR SURVEY NOTES.

US Army Corps of Engineers
Jacksonville District

SAFETY ON THIS JOB DEPENDS ON YOU

No.	Symbol	Zone

DEPARTMENT OF THE ARMY
JACKSONVILLE DISTRICT, CORPS OF ENGINEERS
JACKSONVILLE, FLORIDA

Designed by: VIRM
Drawn by: VIRM
Checked by: CMR
Rev. No.
Date: MAY 2023

Reference files:
XXXXXXXXXXXXXXXXXX.DGN
XXXXXXXXXXXXXXXXXX.DGN
XXXXXXXXXXXXXXXXXX.DGN
XXXXXXXXXXXXXXXXXX.DGN
XXXXXXXXXXXXXXXXXX.DGN
23-013-VIRM-OWW-WEST.TXN
23-013-VIRM-OWW-WEST.CSV
OWW-WEST_CHANNEL_NAD83-REV.DGN
23-013-C-ES-BRDR_OWW-WEST.DGN

File name: 23-013-VIRM-OWW-WEST.DGN

OKEECHOBEE WATERWAY (WEST ZONE)
CALOOSAHATCHEE RIVER
LEE COUNTY, FLORIDA

HYDROGRAPHIC EXAM SURVEY FY23
10-FOOT PROJECT

AREA EAST OF HAVENS ISLAND

PLAN

Scale: AS SHOWN

Drawing no.

40 / 45

SHEET 50 OF 64

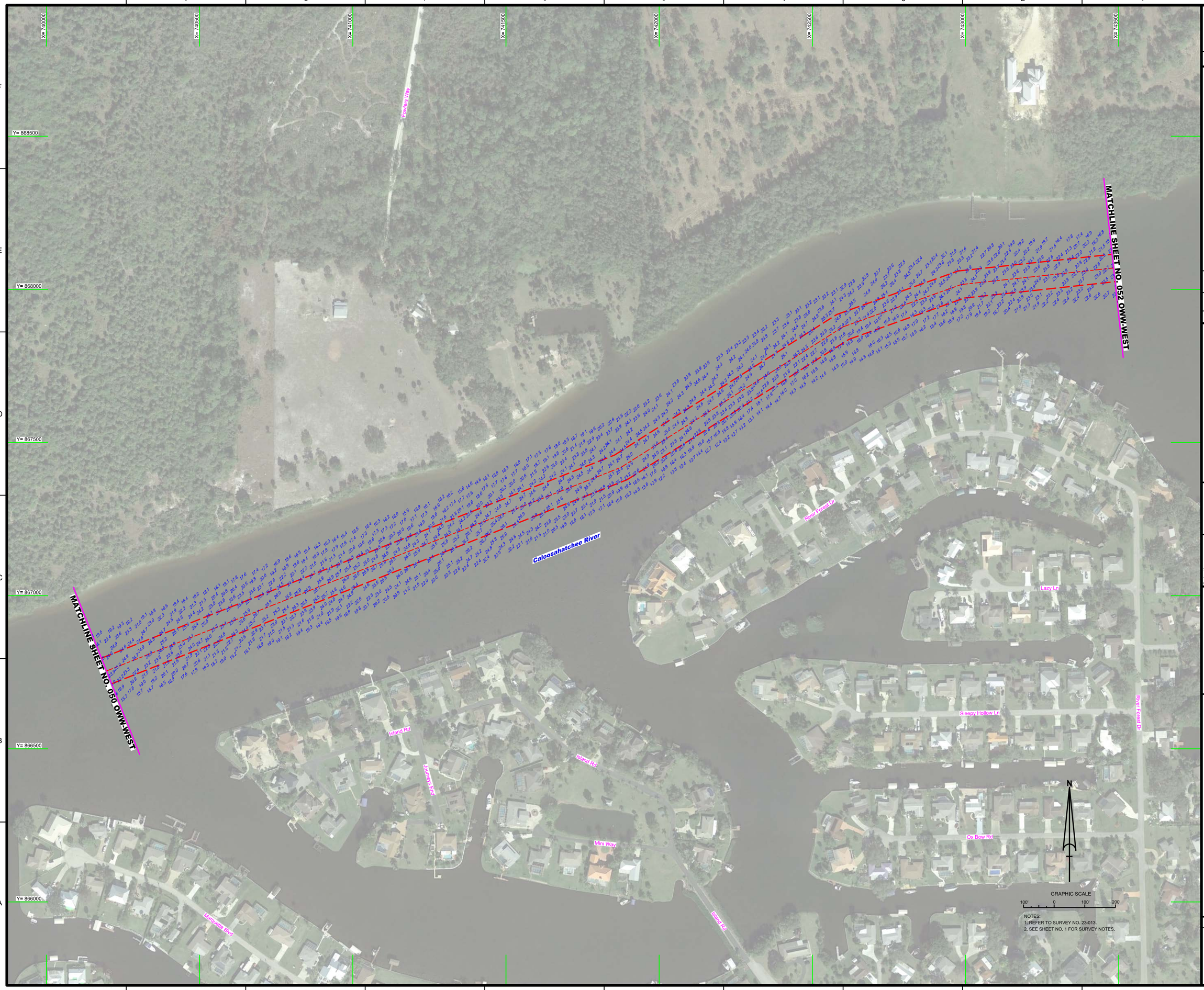

NOTES:
1. REFER TO SURVEY NO. 23-013.
2. SEE SHEET NO. 1 FOR SURVEY NOTES.

US Army Corps of Engineers
Jacksonville District

SAFETY ON THIS JOB DEPENDS ON YOU

No.	Symbol	Zone

DEPARTMENT OF THE ARMY
JACKSONVILLE DISTRICT, CORPS OF ENGINEERS
JACKSONVILLE, FLORIDA

Cad by: GMR
Designed by: WRM
DWN by: WRM
Rev. No.
Date: MAY 2023

Reference files:
XXXXXXXXXXXXXXXX.DGN
XXXXXXXXXXXXXXXX.DGN
XXXXXXXXXXXXXXXX.DGN
XXXXXXXXXXXXXXXX.DGN
XXXXXXXXXXXXXXXX.DGN
23-013-XX-SOUN_OWW-WEST.DGN
OWW-WEST_CHANNEL_NAD83-REV.DGN
23-013-CABS-BRDR_OWW-WEST.DGN
23-013-VH-051_OWW-WEST.DGN

File name:

OKEECHOBEE WATERWAY (WEST ZONE)
CALOOSAHATCHEE RIVER
LEE COUNTY, FLORIDA

HYDROGRAPHIC EXAM SURVEY FY23
10-FOOT PROJECT

VICINITY OF FORT MYERS SHORES

PLAN

Scale: AS SHOWN

Drawing no.

41 / 45

SHEET 51 OF 64

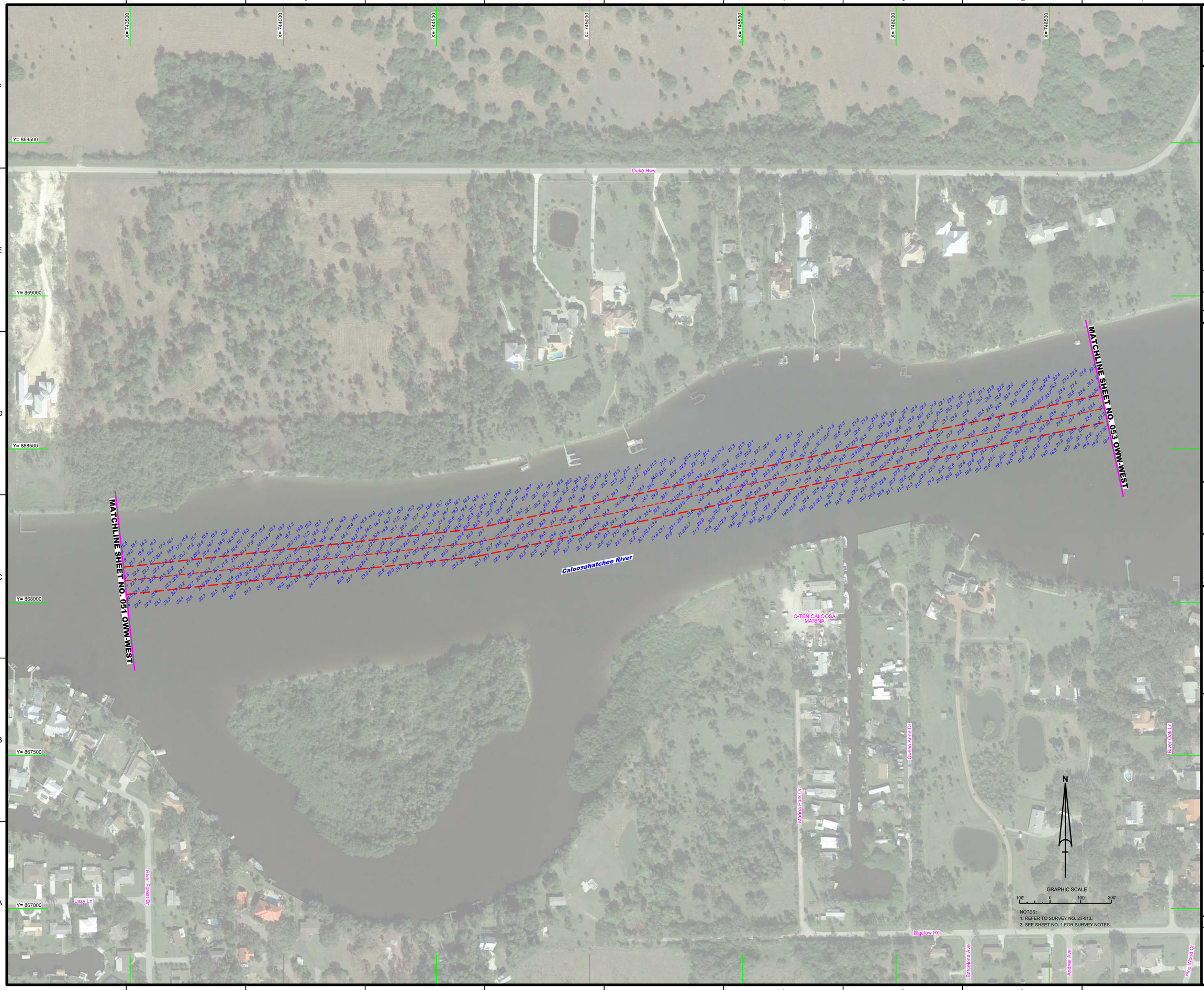

NOTES:
1. REFER TO SURVEY NO. 23-013.
2. SEE SHEET NO. 1 FOR SURVEY NOTES.

US Army Corps of Engineers
Jacksonville District

SAFETY ON THIS JOB DEPENDS ON YOU

No.	Symbol	Zone

DEPARTMENT OF THE ARMY
JACKSONVILLE DISTRICT, CORPS OF ENGINEERS
JACKSONVILLE, FLORIDA

Designed by: VIRM
DWN by: VIRM
Chk by: CMR
Rev. No.
Date: MAY 2023

X:\XXXXXXXX-XXXXXX.DGN
X:\XXXXXXXX-XXXXXX.DGN
X:\XXXXXXXX-XXXXXX.DGN
X:\XXXXXXXX-XXXXXX.DGN
X:\XXXXXXXX-XXXXXX.DGN
23-013-A-SOUN_OWWWEST.DGN
OWW-WEST_CHANNEL_NAD83-REV.DGN
23-013-C-ES-BRDR_OWWWEST.DGN
Reference files:
23-013-VH-052_OWW-WEST.DGN
File name:

OKEECHOBEE WATERWAY (WEST ZONE)
CALOOSAHATCHEE RIVER
LEE COUNTY, FLORIDA

HYDROGRAPHIC EXAM SURVEY FY23
10-FOOT PROJECT

VICINITY OF C-TEN CALOOSA MARINA

PLAN

Scale: AS SHOWN

Drawing no.

42 / 45

SHEET 52 OF 64

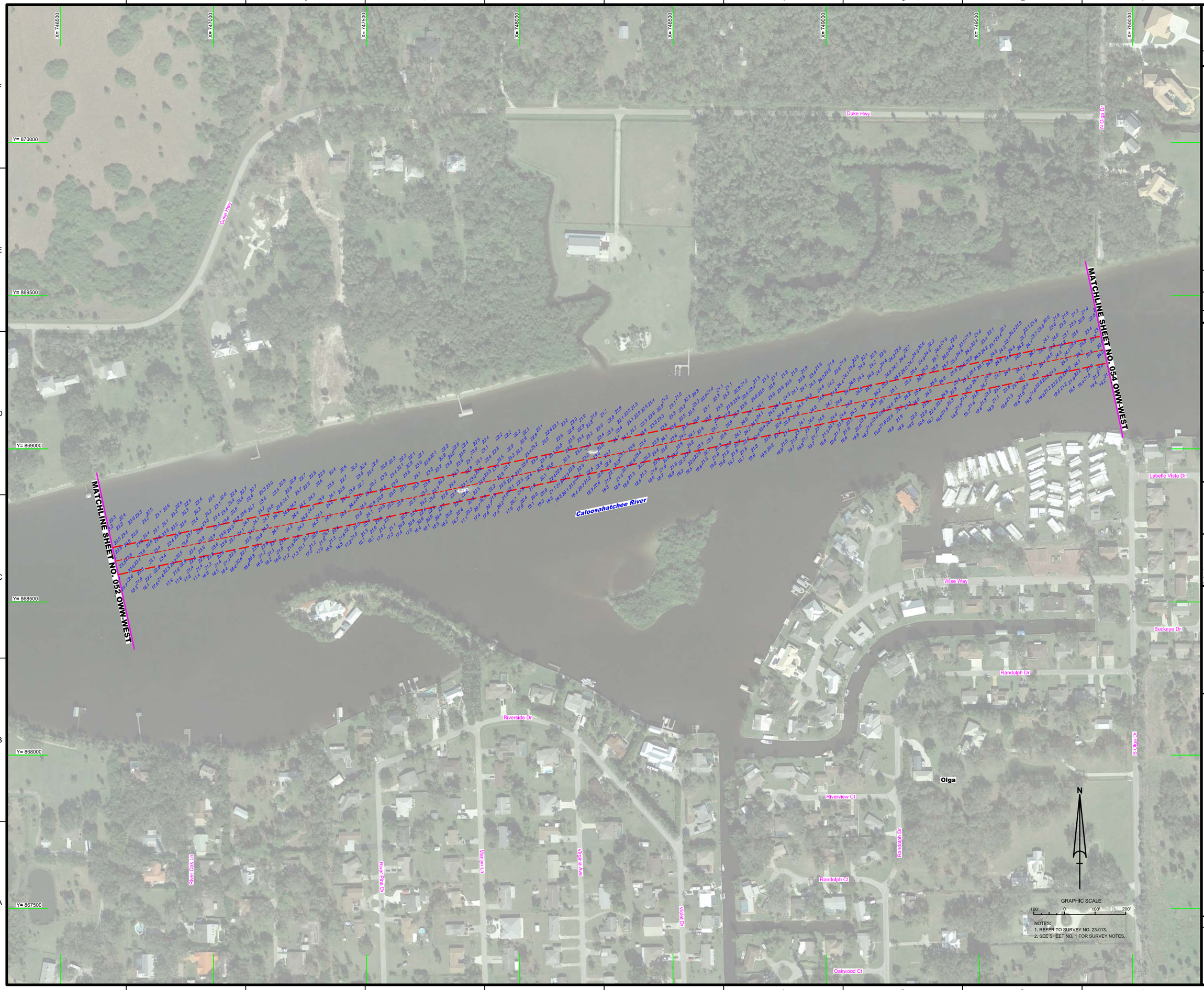

NOTES:
1. REFER TO SURVEY NO. 23-013.
2. SEE SHEET NO. 1 FOR SURVEY NOTES.

US Army Corps of Engineers
Jacksonville District

SAFETY ON THIS JOB DEPENDS ON YOU

No.	Symbol	Zone

DEPARTMENT OF THE ARMY
JACKSONVILLE DISTRICT, CORPS OF ENGINEERS
JACKSONVILLE, FLORIDA

Designed by: VIRM
Drawn by: VIRM
Checked by: CMR
Rev. No.
Date: MAY 2023

Reference files:
C:\XXXXXXXX-XXXXXX.DGN
XXXXXXXX-XXXXXXX.DGN
XXXXXXXX-XXXXXXX.DGN
XXXXXXXX-XXXXXXX.DGN
XXXXXXXX-XXXXXXX.DGN
23-013-A-SOUNDING_OWW-WEST.DGN
OWW-WEST_CHANNEL_NAD83-REV.DGN
23-013-C-BS-BRDR_OWW-WEST.DGN

File name: 23-013-VH053_OWW-WEST.DGN

OKEECHOBEE WATERWAY (WEST ZONE)
CALOOSAHATCHEE RIVER
LEE COUNTY, FLORIDA

HYDROGRAPHIC EXAM SURVEY FY23
10-FOOT PROJECT

VICINITY OF OLGA

PLAN

Scale: AS SHOWN

Drawing no.

43 / 45

SHEET 53 OF 64

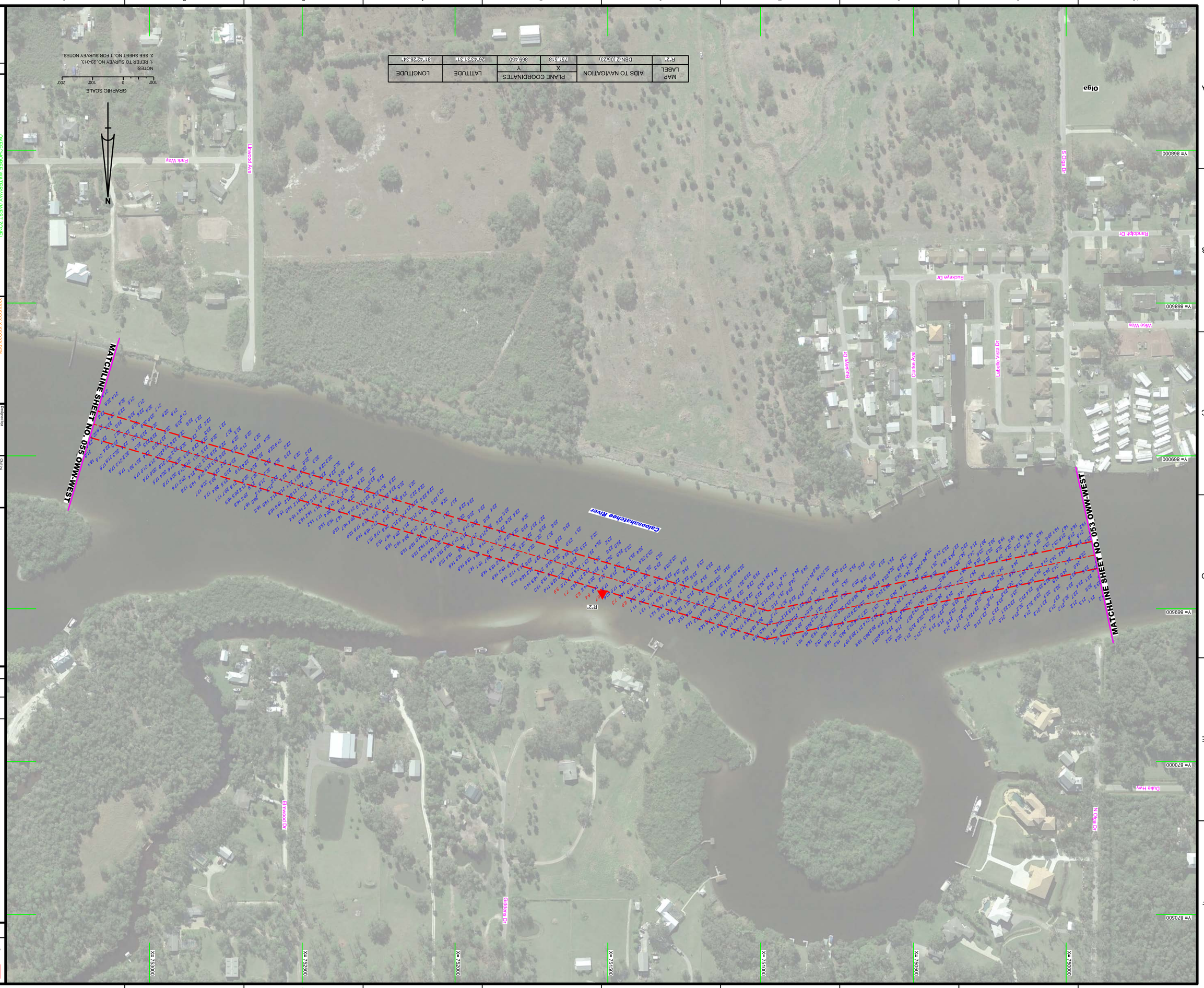

MAP LABEL	AIDS TO NAVIGATION	PLANE COORDINATES		LATITUDE	LONGITUDE
		X	Y		
R"2"	DBN-2 (05/23)	751518	869450	26°43'31.31"	81°42'28.34"

NOTES:
1. REFER TO SURVEY NO. 23-013.
2. SEE SHEET NO. 1 FOR SURVEY NOTES.

SHEET 54 OF 64

44 / 45

Drawing no.

Scale: AS SHOWN

OKEECHOBEE WATERWAY (WEST ZONE)
CALOSAHATCHEE RIVER
LEE COUNTY, FLORIDA

HYDROGRAPHIC EXAM SURVEY FY23
10-FOOT PROJECT

AREA NORTH OF OLGA

PLAN

	XXXXXXXXXXXXXXXXXXXX.DGN
	XXXXXXXXXXXXXXXXXXXX.DGN
	XXXXXXXXXXXXXXXXXXXX.DGN
	XXXXXXXXXXXXXXXXXXXX.DGN
	23-013-XX-XXXXXXXXXXXX.DGN
	23-013-XX-XXXXXXXXXXXX.DGN
	23-013-XX-XXXXXXXXXXXX.DGN
	23-013-XX-SOUN_OWW-WEST.DGN
	23-013-XX-SOUN_OWW-WEST.DGN
	OWW-WEST_CHANNEL_NAD83-REV.DGN
	23-013-4-EBS-BRDR_OWW-WEST.DGN
Reference files:	
23-013-VH-HSI_OWW-WEST.DGN	
File name:	

Designed by:	WRM
Drawn by:	WRM
Chk by:	GMR
Trv. No.:	
Date:	MAY 2023

DEPARTMENT OF THE ARMY
JACKSONVILLE DISTRICT, CORPS OF ENGINEERS
JACKSONVILLE, FLORIDA

No.	Symbol	Zone

US Army Corps of Engineers
Jacksonville District

SAFETY ON THIS JOB DEPENDS ON YOU

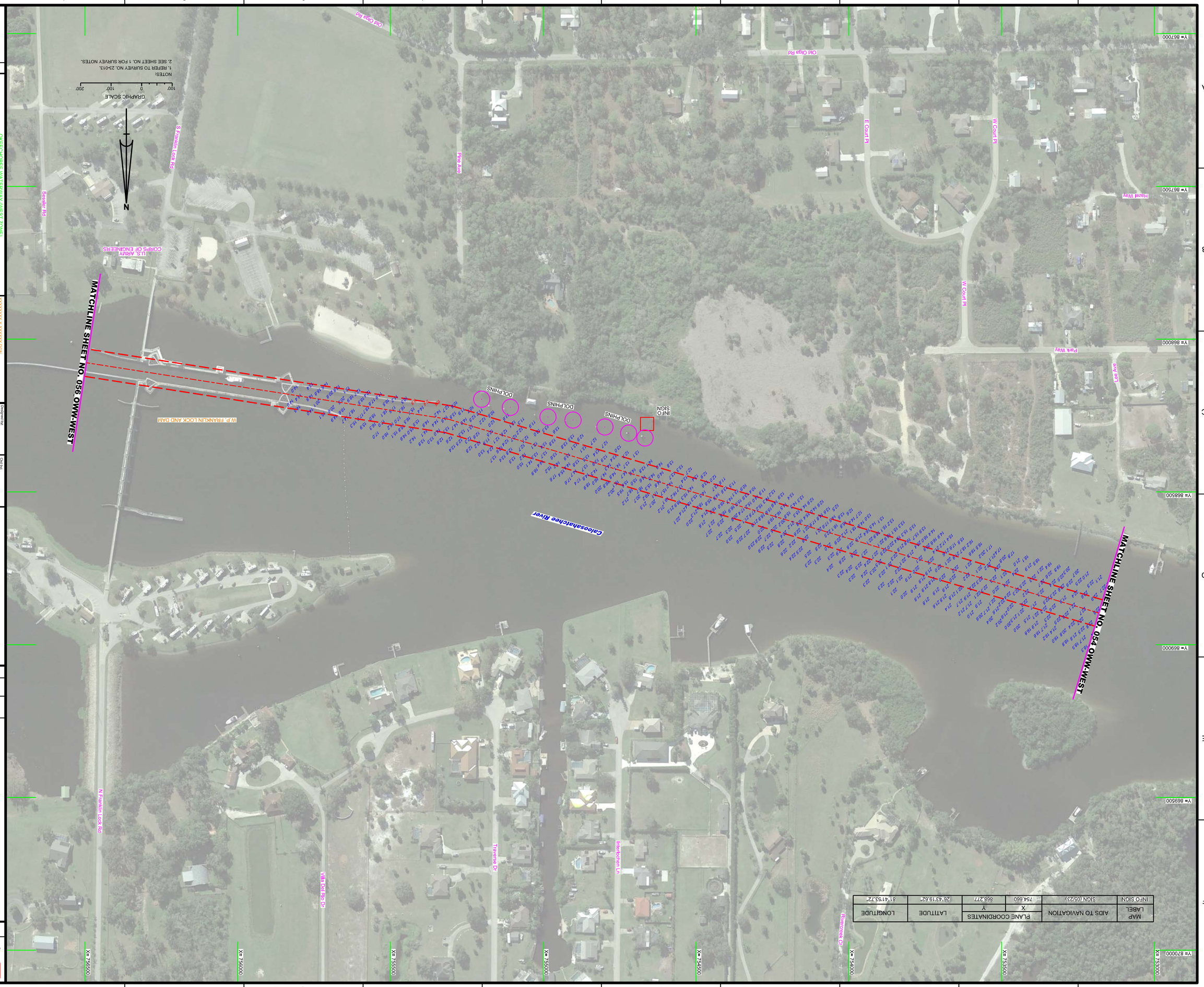

MAP LABEL	AIDS TO NAVIGATION	PLANE COORDINATES X	PLANE COORDINATES Y	LATITUDE	LONGITUDE
INFO SIGN	SIGN (05.23)	754,660	868,277	26°43'19.62"	81°41'53.72"

US Army Corps of Engineers
Jacksonville District

SAFETY ON THIS JOB DEPENDS ON YOU

DEPARTMENT OF THE ARMY
JACKSONVILLE DISTRICT, CORPS OF ENGINEERS
JACKSONVILLE, FLORIDA

No.	Symbol	Zone

Designed by: WRM
Drawn by: WRM
Checked by: GMR
Rev. No.:
Date: MAY 2023

2-24013-WP-HSS_OWW-WEST.DGN
File name:

2-24013-A-CS-SHORE_OWW-WEST.DGN
2-24013-A-CS-SHORE_OWW-WEST.DGN
2-24013-A-CS-SHORE_OWW-WEST.DGN