| MAP LABEL | AIDS TO NAVIGATION | PLANE COORDINATES | | LATITUDE | LONGITUDE |
|---|---|---|---|---|---|
| | | X | Y | | |
| G"73" | G"73" (05/23) | 675,846 | 802,374 | 26°32'28.02" | 81°56'23.29" |

NOTES:
1. REFER TO SURVEY NO. 23-013.
2. SEE SHEET NO. 1 FOR SURVEY NOTES.

US Army Corps of Engineers
Jacksonville District

SAFETY ON THIS JOB DEPENDS ON YOU

| No. | Symbol | Zone |
|---|---|---|

DEPARTMENT OF THE ARMY
JACKSONVILLE DISTRICT, CORPS OF ENGINEERS
JACKSONVILLE, FLORIDA

Designed by: VIRM
Drawn by: VIRM
Checked by: CMR
Rev. No.
Date: MAY 2023

XXXXXXXXXX-XXXXXXX.DGN
XXXXXXXXXX-XXXXXXX.DGN
XXXXXXXXXX-XXXXXXX.DGN
23-013-VH-021_OWW-WEST.DGN
23-013-VH-SOUN_OWW-WEST.DGN
OWW-WEST_CHANNEL_NAD83-REV.DGN
23-013-C-ES-BRDR_OWW-WEST.DGN
Reference files:
23-013-VH-021_OWW-WEST.DGN
File name:

OKEECHOBEE WATERWAY (WEST ZONE)
CALOOSAHATCHEE RIVER
LEE COUNTY, FLORIDA

# HYDROGRAPHIC EXAM SURVEY FY23
# 10-FOOT PROJECT

AREA SOUTHWEST OF THE CAPE CORAL BRIDGE

## PLAN

Scale: AS SHOWN

Drawing no.

11 / 45

SHEET 21 OF 64




| MAP LABEL | AIDS TO NAVIGATION | PLANE COORDINATES | | LATITUDE | LONGITUDE |
|---|---|---|---|---|---|
| | | X | Y | | |
| R"72" | LT-72 (05/23) | 676,546 | 804,102 | 26°32'45.13" | 81°56'15.57" |

NOTES:
1. REFER TO SURVEY NO. 23-013.
2. SEE SHEET NO. 1 FOR SURVEY NOTES.

US Army Corps of Engineers
Jacksonville District

SAFETY ON THIS JOB DEPENDS ON YOU

| No. | Symbol | Zone |
|---|---|---|

DEPARTMENT OF THE ARMY
JACKSONVILLE DISTRICT, CORPS OF ENGINEERS
JACKSONVILLE, FLORIDA

Designed by: WBM
Dwn by: WBM
Ckd by: GMR
Trv. No.
Date: MAY 2023

XXXXXXXX-XXXXXX.DGN
XXXXXXXX-XXXXXX.DGN
XXXXXXXX-XXXXXX.DGN
XXXXXXXX-XXXXXX.DGN
23-013-A-SOJN_OWW-WEST.DGN
23-013-A-SOJN_OWW-WEST.DGN
GWW-WEST_CHANNEL_NAD83-REV.DGN
22-013-C-BS-BRGR_OWW-WEST.DGN
Reference files:
22-013-H-022_OWW-WEST.DGN
File name:

OKEECHOBEE WATERWAY (WEST ZONE)
CALOOSAHATCHEE RIVER
LEE COUNTY, FLORIDA

# HYDROGRAPHIC EXAM SURVEY FY23
# 10-FOOT PROJECT

AREA SOUTH OF THE CAPE CORAL BRIDGE

## PLAN

Scale: AS SHOWN

Drawing no.

12 / 45

SHEET 22 OF 64




NOTES:
1. REFER TO SURVEY NO. 23-013.
2. SEE SHEET NO. 1 FOR SURVEY NOTES.

US Army Corps of Engineers
Jacksonville District

SAFETY ON THIS JOB DEPENDS ON YOU

| No. | Symbol | Zone | Description |
|---|---|---|---|

DEPARTMENT OF THE ARMY
JACKSONVILLE DISTRICT, CORPS OF ENGINEERS
JACKSONVILLE, FLORIDA

Designed by: VIRM
Drawn by: VIRM
Checked by: CMR
Rev. No.
Date: MAY 2023

X:\XXXXXXXX-XXXXXX.DGN
XXXXXXXX-XXXXXXX.DGN
XXXXXXXX-XXXXXXX.DGN
XXXXXXXX-XXXXXXX.DGN
XXXXXXXX-XXXXXXX.DGN
23-013-VSOIL_OWW-WEST.DGN
OWW-WEST_CHANNEL_NAD83-REV.DGN
23-013-CES-BRDR_OWW-WEST.DGN
Reference files:

23-013-VH-023_OWW-WEST.DGN
File name:

OKEECHOBEE WATERWAY (WEST ZONE)
CALOOSAHATCHEE RIVER
LEE COUNTY, FLORIDA

# HYDROGRAPHIC EXAM SURVEY FY23
# 10-FOOT PROJECT

AREA SOUTH OF THE CAPE CORAL BRIDGE

## PLAN

Scale: AS SHOWN

Drawing no.

**13 / 45**

SHEET 23 OF 64




| MAP LABEL | AIDS TO NAVIGATION | PLANE COORDINATES | | LATITUDE | LONGITUDE |
|---|---|---|---|---|---|
| | | X | Y | | |
| G"69" | DBN-69 (05/23) | 681,230 | 811,983 | 26°34'03.16" | 81°55'23.94" |

GRAPHIC SCALE

100' 0 100' 200'

NOTES:
1. REFER TO SURVEY NO. 23-013.
2. SEE SHEET NO. 1 FOR SURVEY NOTES.

US Army Corps of Engineers
Jacksonville District

SAFETY ON THIS JOB DEPENDS ON YOU

| No. | Symbol | Zone |
|---|---|---|

DEPARTMENT OF THE ARMY
JACKSONVILLE DISTRICT, CORPS OF ENGINEERS
JACKSONVILLE, FLORIDA

Designed by: WRM
DWN by: VRM
CKd by: CMR
Rev. No.
Date: MAY 2023

XXXXXXXXXXXXXXXXXX.DGN
XXXXXXXXXXXXXXXXXX.DGN
XXXXXXXXXXXXXXXXXX.DGN
XXXXXXXXXXXXXXXXXX.DGN
23-013-XXXX_OWW-WEST.DGN
23-013-VASQUL_OWW-WEST.DGN
OWW-WEST_CHANNEL_NAD83-REV.DGN
23-013-CABBRDR_OWW-WEST.DGN
Reference files:
23-013-VH-024_OWW-WEST.DGN
file name

OKEECHOBEE WATERWAY (WEST ZONE)
CALOOSAHATCHEE RIVER
LEE COUNTY, FLORIDA

# HYDROGRAPHIC EXAM SURVEY FY23
# 10-FOOT PROJECT

AREA NORTH OF THE CAPE CORAL BRIDGE

## PLAN

Scale: AS SHOWN

Drawing no.

**14 / 45**

SHEET 24 OF 64

US Army Corps of Engineers
Jacksonville District

SAFETY ON THIS JOB DEPENDS ON YOU

| No. | Symbol | Zone |
|---|---|---|
| | | |

DEPARTMENT OF THE ARMY
JACKSONVILLE DISTRICT, CORPS OF ENGINEERS
JACKSONVILLE, FLORIDA

Designed by: WRM
Drawn by: DJVN
Checked by: WRM
Trv. No.:
Date: MAY 2023
Chk by: GMR

XXXXXXXXXXXXXXXXXXXX.DGN
XXXXXXXXXXXXXXXXXXXX.DGN
XXXXXXXXXXXXXXXXXXXX.DGN
XXXXXXXXXXXXXXXXXXXX.DGN
XXXXXXXXXXXXXXXXXXXX.DGN
23-013A-GSA_OWW-WEST.DGN
XXXXXXXXXXXXXXXXXXXX.DGN
OWW-WEST_CHANNEL_NAD83-REV.DGN
Reference files:
23-013-4-BS-BRDR_OWW-WEST.DGN
23-013-VH-H02_OWW-WEST.DGN
File name:

ORKEECHOBEE WATERWAY (WEST ZONE)
CALOOSAHATCHEE RIVER
LEE COUNTY, FLORIDA

# HYDROGRAPHIC EXAM SURVEY FY23
# 10-FOOT PROJECT

AREA BETWEEN THE CAPE CORAL BRIDGE AND MIDPOINT BRIDGE

## PLAN

Scale: AS SHOWN

Drawing no.

**15 / 45**

SHEET 25 OF 64

| MAP LABEL | AIDS TO NAVIGATION | PLANE COORDINATES | | LATITUDE | LONGITUDE |
|---|---|---|---|---|---|
| | | X | Y | | |
| R"66" | DBN-66 (05/23) | 685,535 | 817,406 | 26°34'56.84" | 81°54'36.48" |
| R"68" | DBN-68 (05/23) | 683,751 | 815,570 | 26°34'38.67" | 81°54'56.14" |

GRAPHIC SCALE

100' 0 100' 200'

NOTES:
1. REFER TO SURVEY NO. 23-013.
2. SEE SHEET NO. 1 FOR SURVEY NOTES.

US Army Corps of Engineers
Jacksonville District

SAFETY ON THIS JOB DEPENDS ON YOU

| No. | Symbol | Zone |
|---|---|---|

DEPARTMENT OF THE ARMY
JACKSONVILLE DISTRICT, CORPS OF ENGINEERS
JACKSONVILLE, FLORIDA

Designed by: VIRM
DWN by: VIRM
Ckd by: GMR
Inv. No.
Date: MAY 2023

XXXXXXXX-X-XXXXXX.DGN
XXXXXXXX-X-XXXXXX.DGN
23-013-A-AAA0_OWW-WEST.DGN
23-013-A-D0_OWW-WEST-DGN
OWW-WEST_CHANNEL_NAD83-REV.DGN

23-013-C4B-BRDR_OWW-WEST.DGN
Reference files:
23-013-VH-026_OWW-WEST.DGN
File name:

OKEECHOBEE WATERWAY (WEST ZONE)
CALOOSAHATCHEE RIVER
LEE COUNTY, FLORIDA

# HYDROGRAPHIC EXAM SURVEY FY23
# 10-FOOT PROJECT

AREA BETWEEN THE CAPE CORAL BRIDGE AND MIDPOINT BRIDGE

## PLAN

Scale: AS SHOWN

Drawing no.

16 / 45

SHEET 26 OF 64




| MAP LABEL | AIDS TO NAVIGATION | PLANE COORDINATES | | LATITUDE | LONGITUDE |
|---|---|---|---|---|---|
| | | X | Y | | |
| G"63" | LT-63 (05/23) | 687,688 | 819,605 | 26°35'18.60" | 81°54'21.84" |
| R"64" | DBN-64 (05/23) | 686,863 | 818,891 | 26°35'11.54" | 81°54'21.84" |

NOTES:
1. REFER TO SURVEY NO. 23-013.
2. SEE SHEET NO. 1 FOR SURVEY NOTES.

US Army Corps of Engineers
Jacksonville District

SAFETY ON THIS JOB DEPENDS ON YOU

| No. | Symbol | Zone |
|---|---|---|

DEPARTMENT OF THE ARMY
JACKSONVILLE DISTRICT, CORPS OF ENGINEERS
JACKSONVILLE, FLORIDA

Designed by: VIRM
DWN by: VIRM
Chk by: CMR
Rev. No.
Date: MAY 2023

Reference files:
CWWXXXXX-XXXXXX.DGN
XXXXXXXX-XXXXXXX.DGN
XXXXXXXX-XXXXXXX.DGN
XXXXXXXX-XXXXXXX.DGN
23-013-VERTICAL_OWW-WEST.DGN
23-013-VSOUN_OWWWEST.DGN
OWW-WEST_CHANNEL_NAD83-REV.DGN
23-013-DES-BRDR_OWW-WEST.DGN

File name: 23-013-VH-027_OWW-WEST.DGN

OKEECHOBEE WATERWAY (WEST ZONE)
CALOOSAHATCHEE RIVER
LEE COUNTY, FLORIDA

# HYDROGRAPHIC EXAM SURVEY FY23
# 10-FOOT PROJECT
X
# PLAN

Scale: AS SHOWN

Drawing no.
17 / 45

SHEET 27 OF 64




| MAP LABEL | AIDS TO NAVIGATION | PLANE COORDINATES | | LATITUDE | LONGITUDE |
|---|---|---|---|---|---|
| | | X | Y | | |
| R"62" | DBN-62 (05/23) | 687,538 | 821,035 | 26°35'32.77" | 81°54'14.39" |

GRAPHIC SCALE

100' 0 100' 200'

NOTES:
1. REFER TO SURVEY NO. 23-013.
2. SEE SHEET NO. 1 FOR SURVEY NOTES.

US Army Corps of Engineers
Jacksonville District

SAFETY ON THIS JOB DEPENDS ON YOU

| No. | Symbol | Zone |
|---|---|---|

DEPARTMENT OF THE ARMY
JACKSONVILLE DISTRICT, CORPS OF ENGINEERS
JACKSONVILLE, FLORIDA

Chief by: GMR
Designed by: VIRM
DWN by: VIRM
Rev. No.
Date: MAY 2023

XXXXXXXXXXXXXXXX.DGN
XXXXXXXXXXXXXXXX.DGN
XXXXXXXXXXXXXXXX.DGN
XXXXXXXXXXXXXXXX.DGN
23-013-VARIOUS_OWW-WEST.DGN
23-013-VARIOUS_OWW-WEST.DGN
OWW-WEST_CHANNEL_NAD83-REV.DGN
23-013-CaSB-BRDR_OWW-WEST.DGN
Reference files:
23-013-VH-028_OWW-WEST.DGN
File name:

OKEECHOBEE WATERWAY (WEST ZONE)
CALOOSAHATCHEE RIVER
LEE COUNTY, FLORIDA

# HYDROGRAPHIC EXAM SURVEY FY23
# 10-FOOT PROJECT

AREA SOUTH OF THE MIDPOINT BRIDGE

## PLAN

Scale: AS SHOWN

Drawing no.

**18 /45**

SHEET 28 OF 64




| MAP LABEL | AIDS TO NAVIGATION | PLANE COORDINATES | | LATITUDE | LONGITUDE |
|---|---|---|---|---|---|
| | | X | Y | | |
| G"61" | DBN-61 (05/23) | 689,169 | 825,812 | 26°38'20.07" | 81°53'56.41" |

GRAPHIC SCALE

100' 0 100' 200'

NOTES:
1. REFER TO SURVEY NO. 23-013.
2. SEE SHEET NO. 1 FOR SURVEY NOTES.

US Army Corps of Engineers
Jacksonville District

SAFETY ON THIS JOB DEPENDS ON YOU

| No. | Symbol | Zone |
|---|---|---|

DEPARTMENT OF THE ARMY
JACKSONVILLE DISTRICT, CORPS OF ENGINEERS
JACKSONVILLE, FLORIDA

Cad by: GMR
Designed by: WRM
DWN by: WRM
Rev. No.
Date: MAY 2023

Reference files:
XXXXXXXXXXXXXXXXXX.DGN
XXXXXXXXXXXXXXXXXX.DGN
XXXXXXXXXXXXXXXXXX.DGN
XXXXXXXXXXXXXXXXXX.DGN
XXXXXXXXXXXXXXXXXX.DGN
23-013-VERT_CONTROL.DGN
23-013-VS-SUR_OWWWEST.DGN
OWW-WEST_CHANNEL_NAD83-REV.DGN
23-013-CABS-BRDR_OWWWEST.DGN

File name: 23-013-VH-029_OWW-WEST.DGN

OKEECHOBEE WATERWAY (WEST ZONE)
CALOOSAHATCHEE RIVER
LEE COUNTY, FLORIDA

# HYDROGRAPHIC EXAM SURVEY FY23
# 10-FOOT PROJECT

VICINITY OF MIDPOINT BRIDGE

## PLAN

Scale: AS SHOWN

Drawing no.

19 / 45

SHEET 29 OF 64




| MAP LABEL | AIDS TO NAVIGATION | PLANE COORDINATES | | LATITUDE | LONGITUDE |
|---|---|---|---|---|---|
| | | X | Y | | |
| R"60" | DBN-60 (05/230) | 689,748 | 829,640 | 26°36'57.97" | 81°53'49.96" |

GRAPHIC SCALE

100' 0 100' 200'

NOTES:
1. REFER TO SURVEY NO. 23-013.
2. SEE SHEET NO. 1 FOR SURVEY NOTES.

US Army Corps of Engineers
Jacksonville District

SAFETY ON THIS JOB DEPENDS ON YOU

| No. | Symbol | Zone |
|---|---|---|

DEPARTMENT OF THE ARMY
JACKSONVILLE DISTRICT, CORPS OF ENGINEERS
JACKSONVILLE, FLORIDA

Cad by: CMR
Designed by: VIRM
DWN by: VIRM
Rev. No.
Date: MAY 2023

Reference files:
X:\XXXXXXX-XXXXXX.DGN
X:\XXXXXXX-XXXXXX.DGN
X:\XXXXXXX-XXXXXX.DGN
XXXXXXXX-XXXXXXX.DGN
23-013-VA-SOUL_OWWWEST.DGN
23-013-VA-SOUL_OWWWEST.DGN
OWW-WEST_CHANNEL_NAD83-REV.DGN
23-013-c-ES-BRDR_OWW-WEST.DGN

File name: 23-013-VH-030_OWW-WEST.DGN

OKEECHOBEE WATERWAY (WEST ZONE)
CALOOSAHATCHEE RIVER
LEE COUNTY, FLORIDA

# HYDROGRAPHIC EXAM SURVEY FY23
# 10-FOOT PROJECT

AREA NORTH OF MIDPOINT BRIDGE

## PLAN

Scale: AS SHOWN

Drawing no.

20 / 45

SHEET 30 OF 64