

MAP LABEL	AIDS TO NAVIGATION	PLANE COORDINATES		LATITUDE	LONGITUDE
		X	Y		
G"101"	LT-101 (05/23)	650,765	791,498	26°30'40.34"	82°00'59.45"

NOTES:
1. REFER TO SURVEY NO. 23-013.
2. SEE SHEET NO. 1 FOR SURVEY NOTES.

US Army Corps of Engineers
Jacksonville District

SAFETY ON THIS JOB DEPENDS ON YOU

No.	Symbol	Zone

DEPARTMENT OF THE ARMY
JACKSONVILLE DISTRICT, CORPS OF ENGINEERS
JACKSONVILLE, FLORIDA

Designed by: VIRM
DWN by: VIRM
Chk by: CMR
Rev. No.
Date: MAY 2023

Reference files:
X:\XXXXXXX-XXXXXXX.DGN
X:\XXXXXXX-XXXXXXX.DGN
X:\XXXXXXX-XXXXXXX.DGN
XXXXXXXX-XXXXXXX.DGN
XXXXXXXX-XXXXXXX.DGN
23-013-ALL_OWW-WEST.DGN
23-013-WSOUL_OWW-WEST.DGN
OWW-WEST_CHANNEL_NAD83-REV.DGN
23-013-c-ES-BRDR_OWW-WEST.DGN
Reference files:

File name: 23-013-VH-012_OWW-WEST.DGN

OKEECHOBEE WATERWAY (WEST ZONE)
CALOOSAHATCHEE RIVER
LEE COUNTY, FLORIDA

HYDROGRAPHIC EXAM SURVEY FY23
10-FOOT PROJECT

AREA NORTHEAST OF MIGUEL KEY

PLAN

Scale: AS SHOWN

Drawing no.
2 / 45

SHEET 12 OF 64



MAP LABEL	AIDS TO NAVIGATION	PLANE COORDINATES		LATITUDE	LONGITUDE
		X	Y		
R"98"	LT-98 (05/23)	651,778	794,352	26°31'08.61"	82°00'48.30"
G"99"	DBN-99 (05/23)	651,557	793,513	26°31'00.30"	82°00'50.73"
INFO SIGN	SIGN (05/23)	651,658	793,471	26°30'59.88"	82°00'49.62"

NOTES:
1. REFER TO SURVEY NO. 23-013.
2. SEE SHEET NO. 1 FOR SURVEY NOTES.

US Army Corps of Engineers
Jacksonville District

SAFETY ON THIS JOB DEPENDS ON YOU

No.	Symbol	Zone

DEPARTMENT OF THE ARMY
JACKSONVILLE DISTRICT, CORPS OF ENGINEERS
JACKSONVILLE, FLORIDA

Designed by: VIRM
Drawn by: VIRM
Checked by: CMR
Rev. No.
Date: MAY 2023

Reference files:
C:\XXXXXXXX-XXXXXX.DGN
XXXXXXXX-XXXXXX.DGN
XXXXXXXX-XXXXXX.DGN
XXXXXXXX-XXXXXX.DGN
23-013-VIRM-SOUNDING_OWWWEST.DGN
23-013-VIRM-SOUNDING_OWWWEST.DGN
OWWWEST_CHANNEL_NAD83-REV.DGN
23-013-CES-BRIDR_OWWWEST.DGN

File name: 23-013-VIRM-013_OWWWEST.DGN

OKEECHOBEE WATERWAY (WEST ZONE)
CALOOSAHATCHEE RIVER
LEE COUNTY, FLORIDA

HYDROGRAPHIC EXAM SURVEY FY23
10-FOOT PROJECT

VICINITY OF BIG SHELL ISLAND

PLAN

Scale: AS SHOWN

Drawing no.

3 / 45

SHEET 13 OF 64

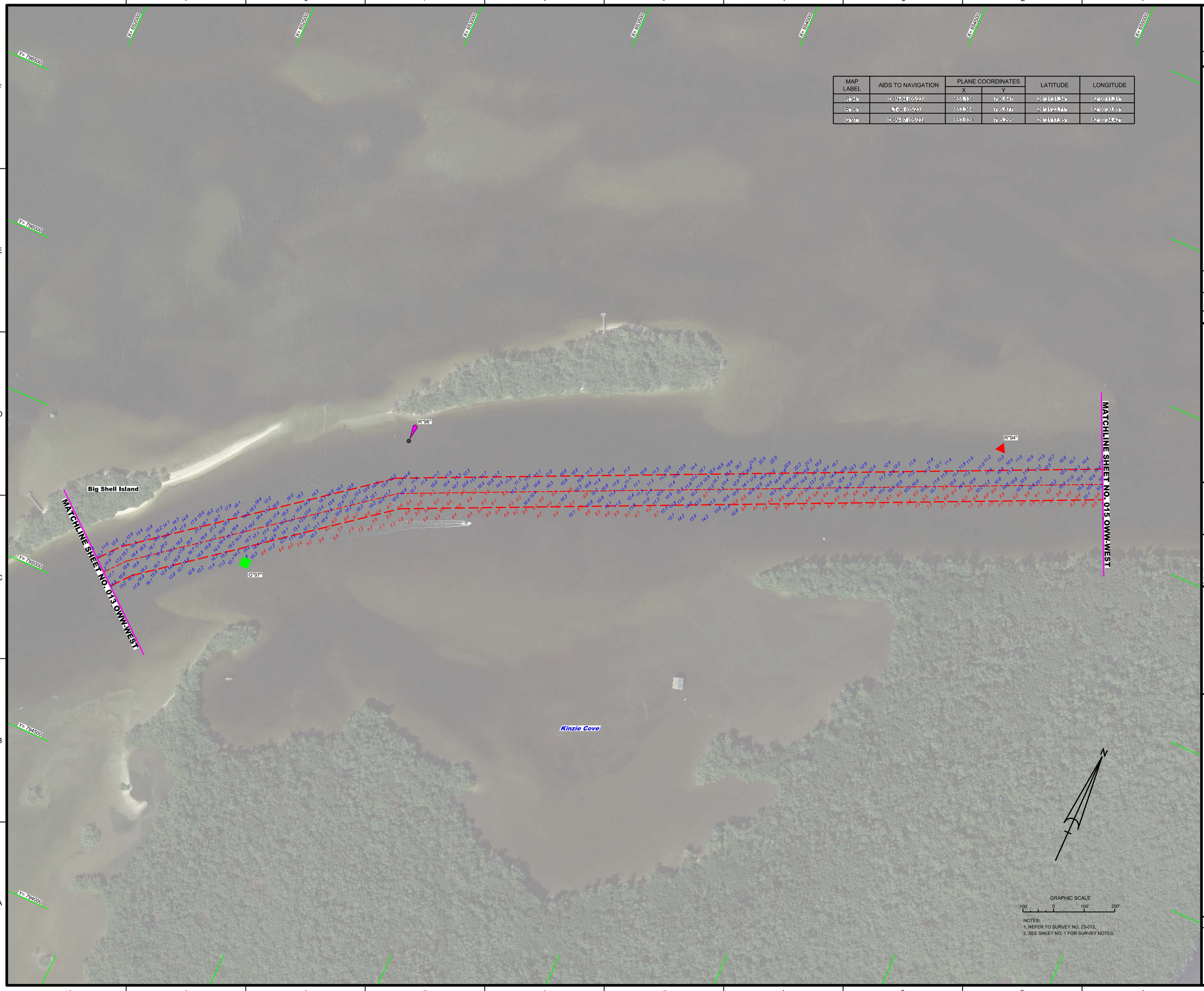

MAP LABEL	AIDS TO NAVIGATION	PLANE COORDINATES		LATITUDE	LONGITUDE
		X	Y		
R"94"	DBN-94 (05/23)	655,138	796,647	26°31'31.34"	82°00'11.31"
R"96"	L-96 (05/23)	653,364	795,877	26°31'23.71"	82°00'30.85"
G"97"	DBN-97 (05/23)	653,039	795,295	26°31'17.95"	82°00'34.42"

NOTES:
1. REFER TO SURVEY NO. 23-013.
2. SEE SHEET NO. 1 FOR SURVEY NOTES.

US Army Corps of Engineers
Jacksonville District

SAFETY ON THIS JOB DEPENDS ON YOU

No.	Symbol	Zone

DEPARTMENT OF THE ARMY
JACKSONVILLE DISTRICT, CORPS OF ENGINEERS
JACKSONVILLE, FLORIDA

Designed by: WRM
DWN by: VRM
Chd by: CMR
Rev. No.
Date: MAY 2023

Reference files:
XXXXXXXXXX-XXXXXXX.DGN
XXXXXXXXXX-XXXXXXX.DGN
XXXXXXXXXX-XXXXXXX.DGN
23-013-VERTICAL_CONTROL.DGN
23-013-VUSGS_OWW-WEST.DGN
OWW-WEST_CHANNEL_NAD83-REV.DGN
23-013-CES-BRDR_OWW-WEST.DGN

File name: 23-013-VH31_OWW-WEST.DGN

OKEECHOBEE WATERWAY (WEST ZONE)
CALOOSAHATCHEE RIVER
LEE COUNTY, FLORIDA

HYDROGRAPHIC EXAM SURVEY FY23
10-FOOT PROJECT

VIC. OF BIG SHELL ISLAND AND KINZIE COVE

PLAN

Scale: AS SHOWN

Drawing no.

4 / 45

SHEET 14 OF 64



MAP LABEL	AIDS TO NAVIGATION	PLANE COORDINATES		LATITUDE	LONGITUDE
		X	Y		
R"92"	DBN-92 (05/23)	658,236	797,735	26°31'42.12"	81°59'37.20"
G"93"	LT-93 (05/23)	657,815	797,472	26°31'39.51"	81°59'41.84"
G"93A"	CAN BUOY-93A (05/23)	656,196	796,944	26°31'34.28"	81°59'59.67"
INFO SIGN	SIGN (05/23)	657,683	797,812	26°31'42.88"	81°59'43.29"

GRAPHIC SCALE

100' 0 100' 200'

NOTES:
1. REFER TO SURVEY NO. 23-013.
2. SEE SHEET NO. 1 FOR SURVEY NOTES.

US Army Corps of Engineers
Jacksonville District

SAFETY ON THIS JOB DEPENDS ON YOU

No.	Symbol	Zone

DEPARTMENT OF THE ARMY
JACKSONVILLE DISTRICT, CORPS OF ENGINEERS
JACKSONVILLE, FLORIDA

Designed by: VIRM
DWN by: VIRM
CHK by: CMR
Rev. No.
Date: MAY 2023

Reference files:
XXXXXXXXXX-XXXXXXX.DGN
XXXXXXXXXX-XXXXXXX.DGN
XXXXXXXXXX-XXXXXXX.DGN
XXXXXXXXXX-XXXXXXX.DGN
23-013-VI-SOUL_OWW-WEST.DGN
OWW-WEST_CHANNEL_NAD83-REV.DGN
23-013-C-ES-BRDR_OWW-WEST.DGN

File name: 23-013-VI-H015_OWW-WEST.DGN

OKEECHOBEE WATERWAY (WEST ZONE)
CALOOSAHATCHEE RIVER
LEE COUNTY, FLORIDA

HYDROGRAPHIC EXAM SURVEY FY23
10-FOOT PROJECT

VICINITY OF LITTLE SHELL ISLAND

PLAN

Scale: AS SHOWN

Drawing no.

5 / 45

SHEET 15 OF 64



MAP LABEL	AIDS TO NAVIGATION	PLANE COORDINATES		LATITUDE	LONGITUDE
		X	Y		
G"89"	LT-89 (05/23)	660,025	797,623	26°31'41.00"	81°59'17.51"
R"90"	DBN-90 (05/23)	659,590	797,842	26°31'43.17"	81°59'22.29"

GRAPHIC SCALE

100' 0 100' 200'

NOTES:
1. REFER TO SURVEY NO. 23-013.
2. SEE SHEET NO. 1 FOR SURVEY NOTES.

US Army Corps of Engineers
Jacksonville District

SAFETY ON THIS JOB DEPENDS ON YOU

No.	Symbol	Zone

DEPARTMENT OF THE ARMY
JACKSONVILLE DISTRICT, CORPS OF ENGINEERS
JACKSONVILLE, FLORIDA

Designed by: VIRM
DWN by: VIRM
Chk by: CMR
Rev. No.
Date: MAY 2023

X:\XXXXXXX-XXXXXX.DGN
XXXXXXXX-XXXXXXX.DGN
XXXXXXXX-XXXXXXX.DGN
XXXXXXXX-XXXXXXX.DGN
23-013-NAVIGATION_OWW-WEST.DGN
23-013-NASOUN_OWW-WEST.DGN
OWW-WEST_CHANNEL_NAD83-REV.DGN
23-013-c-BS-BKDR_OWW-WEST.DGN
Reference files:

23-013-VH-016_OWW-WEST.DGN
File name:

OKEECHOBEE WATERWAY (WEST ZONE)
CALOOSAHATCHEE RIVER
LEE COUNTY, FLORIDA

HYDROGRAPHIC EXAM SURVEY FY23
10-FOOT PROJECT

AREA EAST OF LITTLE SHELL ISLAND

PLAN

Scale: AS SHOWN

Drawing no.

6 / 45

SHEET 16 OF 64

MAP LABEL	AIDS TO NAVIGATION	PLANE COORDINATES		LATITUDE	LONGITUDE
		X	Y		
R"86"	DBN-86 (05/23)	665,067	798,434	26°31'49.03"	81°58'21.99"

NOTES:
1. REFER TO SURVEY NO. 23-013.
2. SEE SHEET NO. 1 FOR SURVEY NOTES.

US Army Corps of Engineers
Jacksonville District

SAFETY ON THIS JOB DEPENDS ON YOU

No.	Symbol	Zone

DEPARTMENT OF THE ARMY
JACKSONVILLE DISTRICT, CORPS OF ENGINEERS
JACKSONVILLE, FLORIDA

Designed by: VRM
DWN by: VRM
CHK by: GMR
Rev. No.
Dated: MAY 2023

XXXXXXXXXXXXXXXXXX.DGN
XXXXXXXXXXXXXXXXXX.DGN
XXXXXXXXXXXXXXXXXX.DGN
XXXXXXXXXXXXXXXXXX.DGN
23-013-VH-SUM_OWWWEST.DGN
23-013-VH-SUM_OWWWEST.DGN
OWW-WEST_CHANNEL_NAD83-REV.DGN
23-013-01B-BRDR_OWW-WEST.DGN
Reference files:
23-013-VH-017_OWW-WEST.DGN
File name:

OKEECHOBEE WATERWAY (WEST ZONE)
CALOOSAHATCHEE RIVER
LEE COUNTY, FLORIDA

HYDROGRAPHIC EXAM SURVEY FY23
10-FOOT PROJECT

AREA BETWEEN REDFISH COVE AND IONA COVE

PLAN

Scale: AS SHOWN

Drawing no.

7 / 45

SHEET 17 OF 64

MAP LABEL	AIDS TO NAVIGATION	PLANE COORDINATES		LATITUDE	LONGITUDE
		X	Y		
G"83"	DBN-83 (05/23)	667,401	798,570	26°31'50.38"	81°57'56.29"
R"84"	DBN-84 (05/23)	667,334	798,863	26°31'53.27"	81°57'57.03"
R"84A"	DBN-84A (05/23)	667,761	798,526	26°31'49.95"	81°58'14.35"
G"85"	DBN-85 (05/23)	665,361	798,265	26°31'47.35"	81°58'18.75"

GRAPHIC SCALE

100' 0 100' 200'

NOTES:
1. REFER TO SURVEY NO. 23-013.
2. SEE SHEET NO. 1 FOR SURVEY NOTES.

US Army Corps of Engineers
Jacksonville District

SAFETY ON THIS JOB DEPENDS ON YOU

No.	Symbol	Zone

DEPARTMENT OF THE ARMY
JACKSONVILLE DISTRICT, CORPS OF ENGINEERS
JACKSONVILLE, FLORIDA

Cad by: CMR
Designed by: WRM
DWN by: WRM
Inv. No.
Date: MAR 2020

XXXXXXXX-X-XXXXXX.DGN
XXXXXXXX-XX-XXXXXX.DGN
XXXXXXXX-X-XXXXXX.DGN
23-013-A-MAIN_OWW-WEST.DGN
23-013-A-SOUN_OWW-WEST.DGN
OWW-WEST_CHANNEL_NADB83-REV.DGN
20-004-C-BS-BRDR_OWW-WEST.DGN
Reference files:
23-013-VH-018_OWW-WEST.DGN
File name:

OKEECHOBEE WATERWAY (WEST ZONE)
CALOOSAHATCHEE RIVER
LEE COUNTY, FLORIDA

PROJECT CONDITION SURVEY FY20
10-FOOT PROJECT

AREA SOUTH OF REDFISH COVE & NORTH OF IONA

PLAN

Scale: AS SHOWN

Drawing no.

8 / 45

SHEET 18 OF 64



MAP LABEL	AIDS TO NAVIGATION	PLANE COORDINATES		LATITUDE	LONGITUDE
		X	Y		
R"80"	DBN-80 (05/23)	670,838	799,432	26°31'58.90"	81°57'18.44"
G"81"	DBN-81 (05/23)	670,498	799,183	26°31'56.44"	81°57'22.19"
R"82"	DBN-82 (05/23)	669,153	799,236	26°31'56.96"	81°57'37.00"

NOTES:
1. REFER TO SURVEY NO. 23-013.
2. SEE SHEET NO. 1 FOR SURVEY NOTES.

US Army Corps of Engineers
Jacksonville District

SAFETY ON THIS JOB DEPENDS ON YOU

No.	Symbol	Zone

DEPARTMENT OF THE ARMY
JACKSONVILLE DISTRICT, CORPS OF ENGINEERS
JACKSONVILLE, FLORIDA

Designed by: WRM
Drawn by: WRM
Cad by: GMR
Rev. No.
Date: MAY 2023

XXXXXXXX-XX-XXXXXX.DGN
XXXXXXXX-XX-XXXXXX.DGN
XXXXXXXX-XX-XXXXXX.DGN
23-013-VERT-OWW-WEST.DGN
23-013-VS-SUR_OWW-WEST.DGN
OWW-WEST_CHANNEL_NAD83-REV.DGN
23-013-CAES-BRDR_OWW-WEST.DGN
Reference files:
23-013-VH-019_OWW-WEST.DGN
File name:

OKEECHOBEE WATERWAY (WEST ZONE)
CALOOSAHATCHEE RIVER
LEE COUNTY, FLORIDA

HYDROGRAPHIC EXAM SURVEY FY23
10-FOOT PROJECT

AREA SOUTH OF REDFISH COVE

PLAN

Scale: AS SHOWN

Drawing no.

9 / 45

SHEET 19 OF 64



MAP LABEL	AIDS TO NAVIGATION	PLANE COORDINATES		LATITUDE	LONGITUDE
		X	Y		
R"76"	DBN-76 (05/23)	674,147	801,257	26°32'16.96"	81°56'42.01"
R"78"	DBN-78 (05/23)	673,297	800,664	26°32'11.10"	81°56'51.36"
G"79"	LT-79 (05/23)	672,130	799,598	26°32'00.54"	81°57'04.11"

NOTES:
1. REFER TO SURVEY NO. 23-013.
2. SEE SHEET NO. 1 FOR SURVEY NOTES.

US Army Corps of Engineers
Jacksonville District

SAFETY ON THIS JOB DEPENDS ON YOU

No.	Symbol	Zone

DEPARTMENT OF THE ARMY
JACKSONVILLE DISTRICT, CORPS OF ENGINEERS
JACKSONVILLE, FLORIDA

Designed by: VIRM
DWN by: VIRM
Chk by: CMR
Rev. No.
Date: MAY 2023

XXXXXXXXXX-XXXXXXX.DGN
XXXXXXXXXX-XXXXXXX.DGN
XXXXXXXXXX-XXXXXXX.DGN
23-013-XX-ALL_OWW-WEST.DGN
23-013-XX-SOUL_OWW-WEST.DGN
OWW-WEST_CHANNEL_NAD83-REV.DGN
23-013-05-BRDR_OWW-WEST.DGN
Reference files:
23-013-VH020_OWW-WEST.DGN
File name:

OKEECHOBEE WATERWAY (WEST ZONE)
CALOOSAHATCHEE RIVER
LEE COUNTY, FLORIDA

HYDROGRAPHIC EXAM SURVEY FY23
10-FOOT PROJECT

AREA NORTH OF IONA

PLAN

Scale: AS SHOWN

Drawing no.
10 / 45

SHEET 20 OF 64