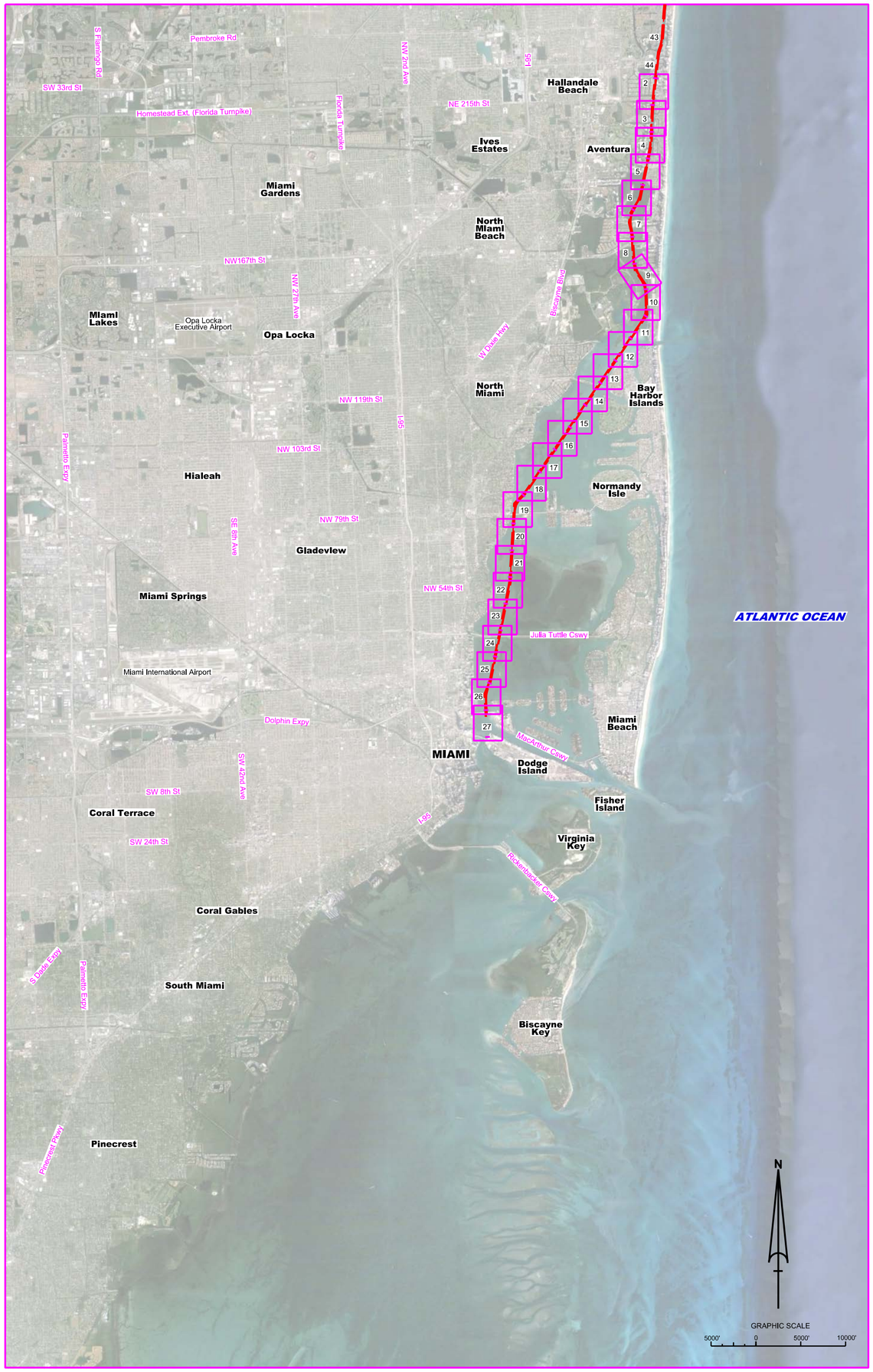

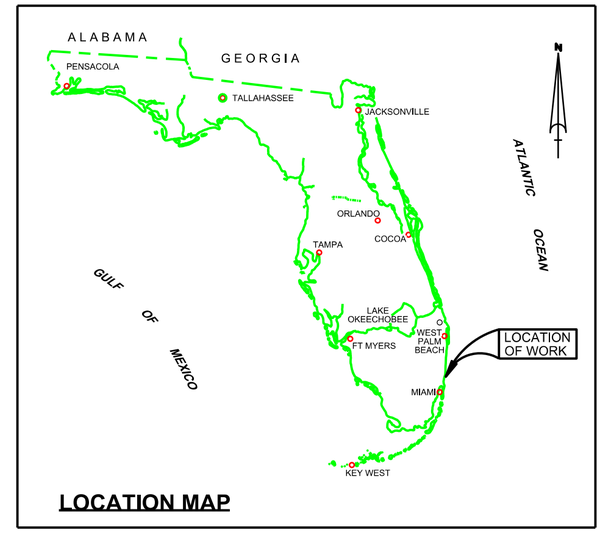

LOCATION MAP

IWW - JACKSONVILLE TO MIAMI
CUTS DA-1 THRU DA-14
DADE COUNTY, FLORIDA
HYDROGRAPHIC EXAM SURVEY FY22
10-FOOT PROJECT

SURVEY NOTES

1. REFER TO SURVEY NO. 22-075.
2. SOUNDINGS ARE IN FEET AND TENTHS AND REFER TO NOAA'S REPORTED MEAN LOWER LOW WATER (MLLW) OF THE 1983-2001 TIDAL EPOCH.
3. TIDAL REDUCTIONS WERE OBTAINED UTILIZING A REAL-TIME KINEMATIC (RTK) GPS AND REFERENCED TO MLLW UTILIZING A HYPACK KINEMATIC TIDE DATUM (KTD) MODEL. KTD FILE NAME IS: "BROWARD-MIAMIDADE-MONROE-COLLIER_2018 05 02.KTD".
4. ALL ELEVATIONS ARE BELOW THE CHART DATUM UNLESS PRECEDED BY A (+) SIGN.
5. PLANE COORDINATES ARE BASED ON THE TRANSVERSE MERCATOR PROJECTION FOR THE EAST ZONE OF FLORIDA AND REFERENCED TO NORTH AMERICAN DATUM OF 1983 (NAD83).
6. ALL STATIONING REFERS TO THE CENTERLINE OF THE CHANNEL.
7. THIS SURVEY WAS PERFORMED USING FLORIDA PERMANENT REFERENCE NETWORK (VRS FOR REAL-TIME KINEMATIC (RTK) GPS POSITIONING).
8. DEPTHS DEPICTED BY THIS SURVEY ARE REFERENCED TO MLLW, TIDAL EPOCH 1983-2001 AS REPORTED BY THE NATIONAL OCEANIC AND ATMOSPHERIC ADMINISTRATION (NOAA). NOAA'S VDATUM MODEL WAS USED AND CALIBRATED TO THE PUBLISHED MLLW HEIGHT OF THE BENCHMARK SPECIFIED BELOW:

   NOAA TIDAL STATION "IWDA-7 RM 1" FOR ALL CUTS (NGS PID: AC2387)

   VERTICAL MEASUREMENTS WERE MADE USING A R2SONIC 2024 MULTI-BEAM SENSOR OPERATING AT 240 KHZ (HIGH FREQUENCY). ALL SOUNDINGS SHOWN ARE IN HIGH FREQUENCY.

VESSEL	DATE OF SURVEY	CUT
SB-52	09 MAR 2022	CUTS DA-8 THRU DA-11
SB-52	10 MAR 2022	CUTS DA-12 THRU DA-14
SB-52	16 MAR 2022	CUTS DA-3 THRU DA-7
SB-52	17 MAR 2022	CUTS DA-1 THRU DA-2

9. AIDS TO NAVIGATION WERE LOCATED DURING THIS SURVEY.
10. THE INFORMATION DEPICTED ON THIS MAP REPRESENTS THE RESULTS OF SURVEYS MADE ON THE DATES INDICATED ABOVE AND CAN ONLY BE CONSIDERED AS INDICATING THE GENERAL CONDITIONS AT THAT TIME. THIS CHART IS SOLELY FOR THE DISTRIBUTION OF AVAILABLE DEPTHS AT THE TIME OF THE SURVEY.
11. SURVEY ACCURACY PERFORMANCE STANDARDS, QUALITY CONTROL, AND QUALITY ASSURANCE REQUIREMENTS WERE FOLLOWED DURING THIS SURVEY IN ACCORDANCE WITH USACE EM 1110-2-1003, HYDROGRAPHIC SURVEYING, 30 NOV 2013.

LEGEND	
△	MONUMENT
!	LIGHTED BEACON
■	GREEN DAYBEACON
▲	RED DAYBEACON
	RED LIGHTED BUOY
	GREEN LIGHTED BUOY
C	CAN BUOY
N	NUN BUOY
	TIDE STAFF
8	PROJECT DEPTH

US Army Corps of Engineers
Jacksonville District

SAFETY ON THIS JOB DEPENDS ON YOU

No.	Symbol	Zone	Description

DEPARTMENT OF THE ARMY
JACKSONVILLE DISTRICT, CORPS OF ENGINEERS
JACKSONVILLE, FLORIDA

Designed by: WRM
DWN by: WRM
Ckd by: GMR
Inv. No. W912EP-XX-X-XXXX
Date: MAR 2022

XXXXXXXXXXXXXXXX.DGN
XXXXXXXXXXXXXXXX.DGN
XXXXXXXXXXXXXXXX.DGN
XXXXXXXXXXXXXXXX.DGN
XXXXXXXXXXXXXXXX.DGN
22-075-XN-TIDE_DADE.DGN
IWW-C-NGMICCF.DGN
Reference files:
22-075-CABS-BRDR_DA.DGN
File name:
22-075-VH-001_DA.DGN

INTRACOASTAL WATERWAY
JACKSONVILLE TO MIAMI, FLORIDA
DADE COUNTY

HYDROGRAPHIC EXAM SURVEY FY22
10-FOOT PROJECT

INDEX, LOCATION AND VICINITY

MAP

Scale: AS SHOWN

Drawing no.

1

SHEET 01 OF 45

US Army Corps of Engineers
Jacksonville District

SAFETY ON THIS JOB DEPENDS ON YOU

NOTES:
1. REFER TO SURVEY NO. 22-075.
2. SEE SHEET NO. 1 FOR SURVEY NOTES.

DEPARTMENT OF THE ARMY
JACKSONVILLE DISTRICT, CORPS OF ENGINEERS
JACKSONVILLE, FLORIDA

Designed by: WRM
DWN by: WRM
Ckd by: GMR
Proj. No. V8312EP-XX-XX-XXX
Date: MAR 2022

XXXXXXXXXXXXXXXXXXXX.DGN
XXXXXXXXXXXXXXXXXXXX.DGN
XXXXXXXXXXXXXXXXXXXX.DGN
XXXXXXXXXXXXXXXXXXXX.DGN
XXXXXXXXXXXXXXXXXXXX.DGN
22-075-A-SDQLN_DA-1.DGN
BWV-C-CNGMCF.DGN
22-075-C-BB-BRDR_DA.DGN
Reference files
22-075-HH002_DA.DGN
File name:

INTRACOASTAL WATERWAY
JACKSONVILLE TO MIAMI, FLORIDA
DADE COUNTY

HYDROGRAPHIC EXAM SURVEY FY22
10-FOOT PROJECT

STA. 29+00 CUT BW-63 THRU STA. 1+00 CUT DA-1

PLAN

Scale: AS SHOWN

Drawing no.

2

SHEET 02 OF 27

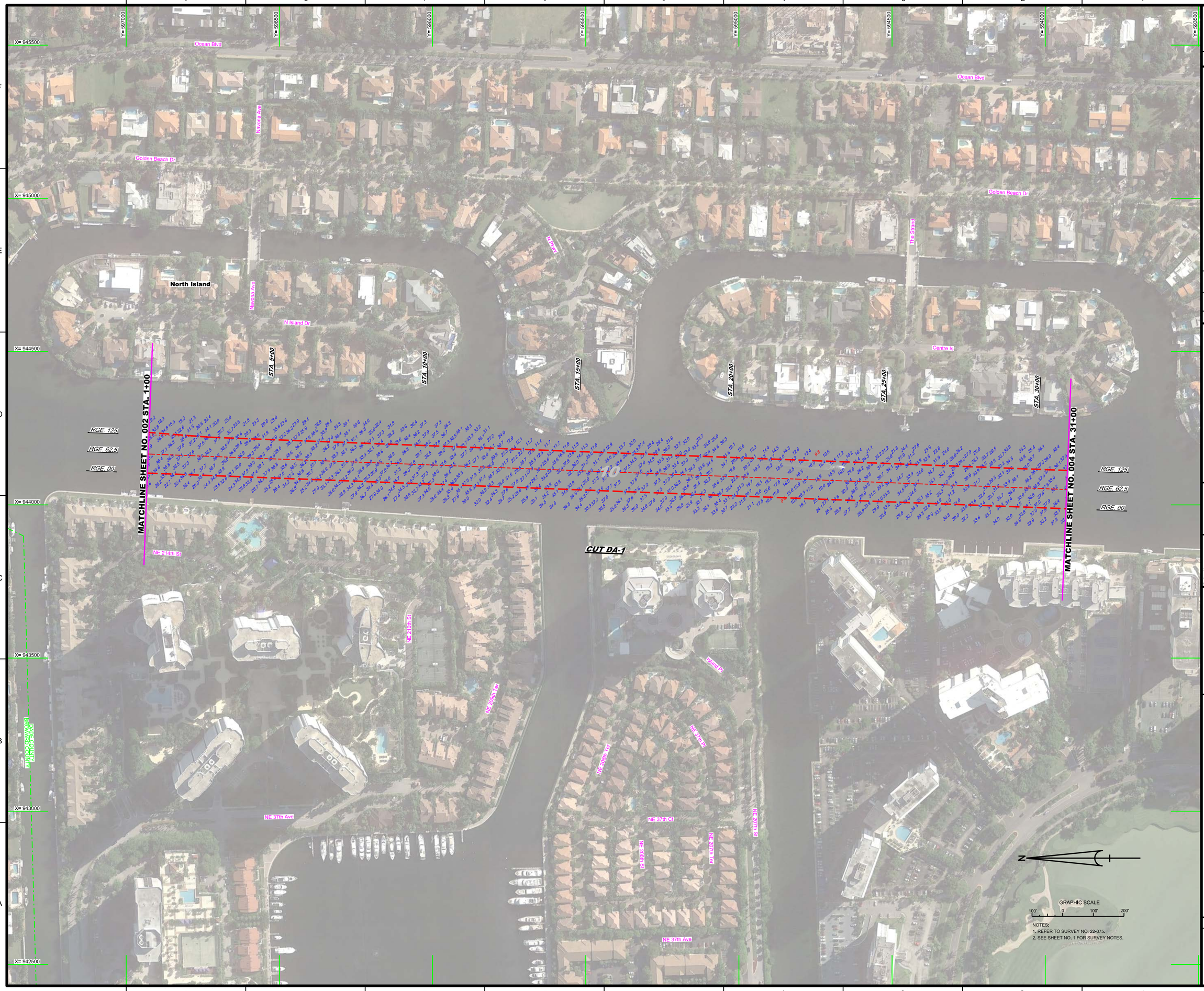

GRAPHIC SCALE

100' 0 100' 200'

NOTES:
1. REFER TO SURVEY NO. 22-075.
2. SEE SHEET NO. 1 FOR SURVEY NOTES.

US Army Corps of Engineers
Jacksonville District

SAFETY ON THIS JOB DEPENDS ON YOU

No.	Symbol	Zone

DEPARTMENT OF THE ARMY
JACKSONVILLE DISTRICT, CORPS OF ENGINEERS
JACKSONVILLE, FLORIDA

Cad by: GR
Designed by: VRM
DWN by: VRM
Rev. No. W912EP-XX-X-XXX
Date: MAR 2022

XXXXXXXXXXXXXXXXXXXX.DGN
XXXXXXXXXXXXXXXXXXXX.DGN
XXXXXXXXXXXXXXXXXXXX.DGN
XXXXXXXXXXXXXXXXXXXX.DGN
XXXXXXXXXXXXXXXXXXXX.DGN
22075A-SQUN_DA-1.DGN
WW-CNGMCCF.DGN
22075A-CABSBRDR_DA.DGN
References files:
22075VH-003_DA.DGN
File name:

INTRACOASTAL WATERWAY
JACKSONVILLE TO MIAMI, FLORIDA
DADE COUNTY

HYDROGRAPHIC EXAM SURVEY FY22
10-FOOT PROJECT

STA. 1+00 THRU STA. 31+00 CUT DA-1

PLAN

Scale: AS SHOWN

Drawing no.

3

SHEET 03 OF 27

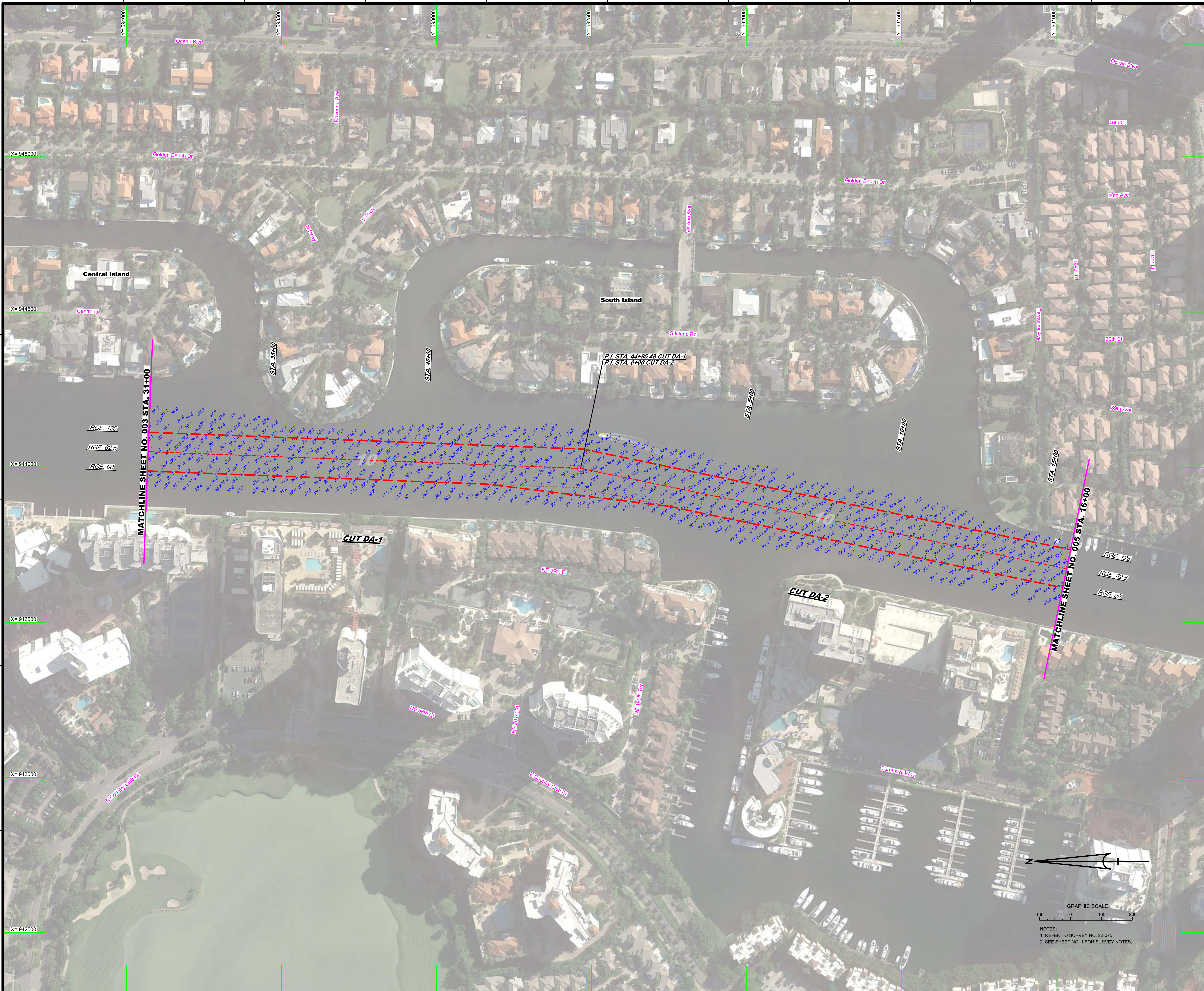

NOTES:
1. REFER TO SURVEY NO. 22-075.
2. SEE SHEET NO. 1 FOR SURVEY NOTES.

US Army Corps of Engineers
Jacksonville District

SAFETY ON THIS JOB DEPENDS ON YOU

No.	Symbol	Zone	Description

DEPARTMENT OF THE ARMY
JACKSONVILLE DISTRICT, CORPS OF ENGINEERS
JACKSONVILLE, FLORIDA

Designed by: WRM
DWN by: WRM
Ckd by: GR
Inv. No. W912EP-XX-X-XXXX
Dated: MAR 2022

Reference files:
XXXXXXXX-X-XXXXXX.DGN
XXXXXXXX-X-XXXXXX.DGN
XXXXXXXX-X-XXXXXX.DGN
XXXXXXXX-X-XXXXXX.DGN
22-075-V-SOUN_DA-1.DGN
22-075-V-SOUN_DA-2.DGN
IWW-C-NGMCCF.DGN
22-075-G-BS-BRDR_DA.DGN

File name: 22-075-VH-004_DA.DGN

INTRACOASTAL WATERWAY
JACKSONVILLE TO MIAMI, FLORIDA
DADE COUNTY

HYDROGRAPHIC EXAM SURVEY FY22
10-FOOT PROJECT

STA. 31+00 CUT DA-1 THRU STA. 16+00 CUT DA-2

PLAN

Scale: AS SHOWN

Drawing no.
4

SHEET 04 OF 27

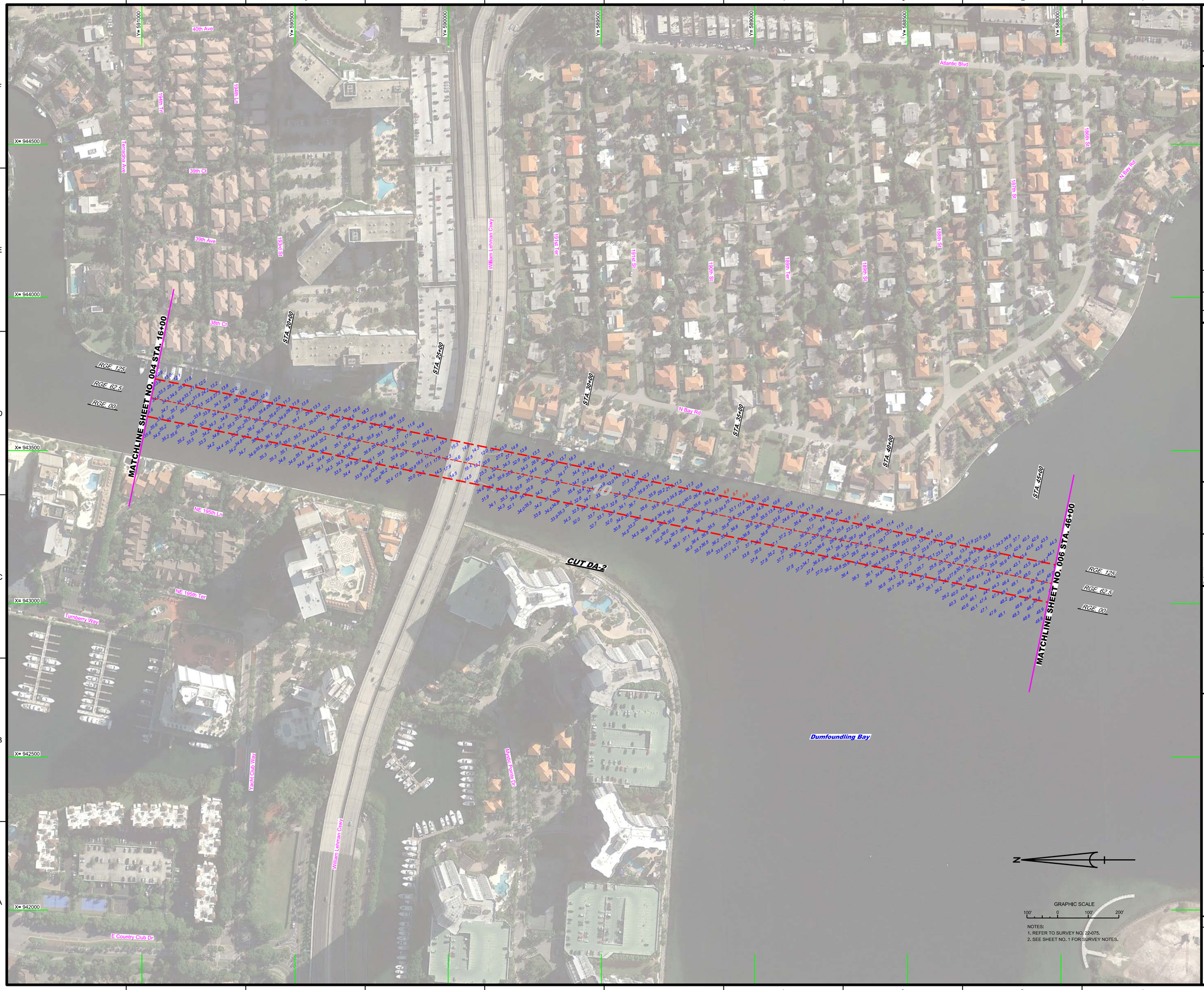

US Army Corps of Engineers
Jacksonville District

SAFETY ON THIS JOB DEPENDS ON YOU

DEPARTMENT OF THE ARMY
JACKSONVILLE DISTRICT, CORPS OF ENGINEERS
JACKSONVILLE, FLORIDA

Designed by: WRM
Drawn by: WRM
Chk by: GMR
Proj. No. V912EP-XX-XX-XXX
Date: MAR 2022

XXXXXXXXXXXXXXXXXX.DGN
XXXXXXXXXXXXXXXXXX.DGN
XXXXXXXXXXXXXXXXXX.DGN
XXXXXXXXXXXXXXXXXX.DGN
XXXXXXXXXXXXXXXXXX.DGN
22-075-A-SDQA_DA-2.DGN
IWW-C-CNGMCF.DGN
22-075-C-BS-BRDR_DA.DGN
Reference files:
22-075-HH005_DA.DGN
File name:

INTRACOASTAL WATERWAY
JACKSONVILLE TO MIAMI, FLORIDA
DADE COUNTY

HYDROGRAPHIC EXAM SURVEY FY22
10-FOOT PROJECT

STA. 16+00 THRU STA. 46+00 CUT DA-2

PLAN

Scale: AS SHOWN

Drawing no.

5

SHEET 05 OF 27



MAP LABEL	AIDS TO NAVIGATION	PLANE COORDINATES		LATITUDE	LONGITUDE
		X	Y		
G"49"	LT-49 (03/22)	942,819	586,407	25°56'39.54"	80°07'39.68"
R"50"	LT. BUOY-50 (03/22)	942,542	586,247	25°56'37.97"	80°07'42.73"

GRAPHIC SCALE

100' 0 100' 200'

NOTES:
1. REFER TO SURVEY NO. 22-075.
2. SEE SHEET NO. 1 FOR SURVEY NOTES.

US Army Corps of Engineers
Jacksonville District

SAFETY ON THIS JOB DEPENDS ON YOU

No.	Symbol	Zone

DEPARTMENT OF THE ARMY
JACKSONVILLE DISTRICT, CORPS OF ENGINEERS
JACKSONVILLE, FLORIDA

Designed by: MRM
DWN by: MRM
Ckd by: GMR
Proj. No.: V9312EP-XX-XX-XXXX
Date: MAR 2022

X:\XXXXXXX-XX-XXXX-DGN\
XXXXXXXX-XX-XXXX-DGN\
22-075-HAIW.DGN
22-075A-CON10.DGN
22-075A-CON10_DA-3.DGN
22-075A-SOUN_DA-2.DGN
22-075A-SOUN_DA-3.DGN
IWW-CONGMCF.DGN
22-075-CB-BRDR_DA.DGN
Reference files:
22-075-HH08_DA.DGN
File name:

INTRACOASTAL WATERWAY
JACKSONVILLE TO MIAMI, FLORIDA
DADE COUNTY

HYDROGRAPHIC EXAM SURVEY FY22
10-FOOT PROJECT

STA. 46+00 CUT DA-2 THRU STA. 14+00 CUT DA-3

PLAN

Scale: AS SHOWN

Drawing no.

6

SHEET 06 OF 27

MAP LABEL	AIDS TO NAVIGATION	PLANE COORDINATES		LATITUDE	LONGITUDE
		X	Y		
G"51"	DBN-51 (03/22)	941,988	585,122	25°56'26.87"	80°07'48.87"
R"52"	LT-52 (03/22)	941,695	584,949	25°56'25.18"	80°07'52.10"
G"53"	DBN-53 (03/22)	941,797	584,748	25°56'23.18"	80°07'51.00"
R"54"	DBN-54 (03/22)	941,625	584,409	25°56'19.82"	80°07'52.90"
G"55"	DBN-55 (03/22)	941,746	584,160	25°56'17.36"	80°07'51.60"

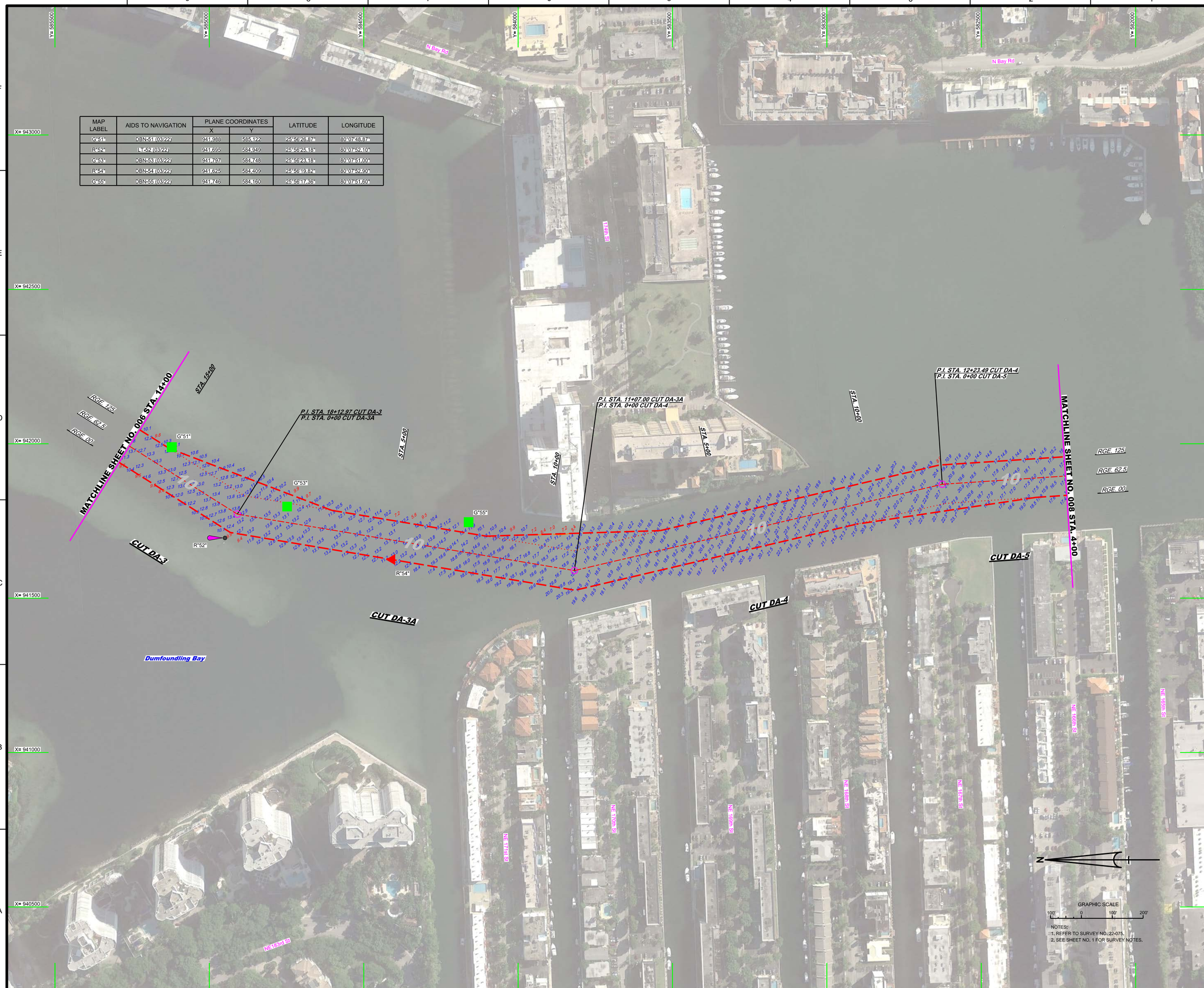

GRAPHIC SCALE

100' 0 100' 200'

NOTES:
1. REFER TO SURVEY NO.22-075.
2. SEE SHEET NO. 1 FOR SURVEY NOTES.

US Army Corps of Engineers
Jacksonville District

SAFETY ON THIS JOB DEPENDS ON YOU

No.	Symbol	Zone

DEPARTMENT OF THE ARMY
JACKSONVILLE DISTRICT, CORPS OF ENGINEERS
JACKSONVILLE, FLORIDA

Designed by: VIRM
DWN by: VIRM
Chk by: GR
Rev. No. V9123EP-XX-X-XXXX
Date: MAR 2022

22-075-V-NAV.DGN
22-075-V-CONTOUR.DGN
22-075-V-SOUN_DA-3.DGN
22-075-V-SOUN_DA-3A.DGN
22-075-V-SOUN_DA-4.DGN
22-075-V-SOUN_DA-5.DGN
NWV-CANGMCCF.DGN
22-075-C-BS-BRDR_DA.DGN
Reference files:
22-075-V-H-007_DA.DGN
File name:

INTRACOASTAL WATERWAY
JACKSONVILLE TO MIAMI, FLORIDA
DADE COUNTY

HYDROGRAPHIC EXAM SURVEY FY22
10-FOOT PROJECT

STA. 14+00 CUT DA-3 THRU STA. 4+00 CUT DA-5

PLAN

Scale: AS SHOWN

Drawing no.

7

SHEET 07 OF 27

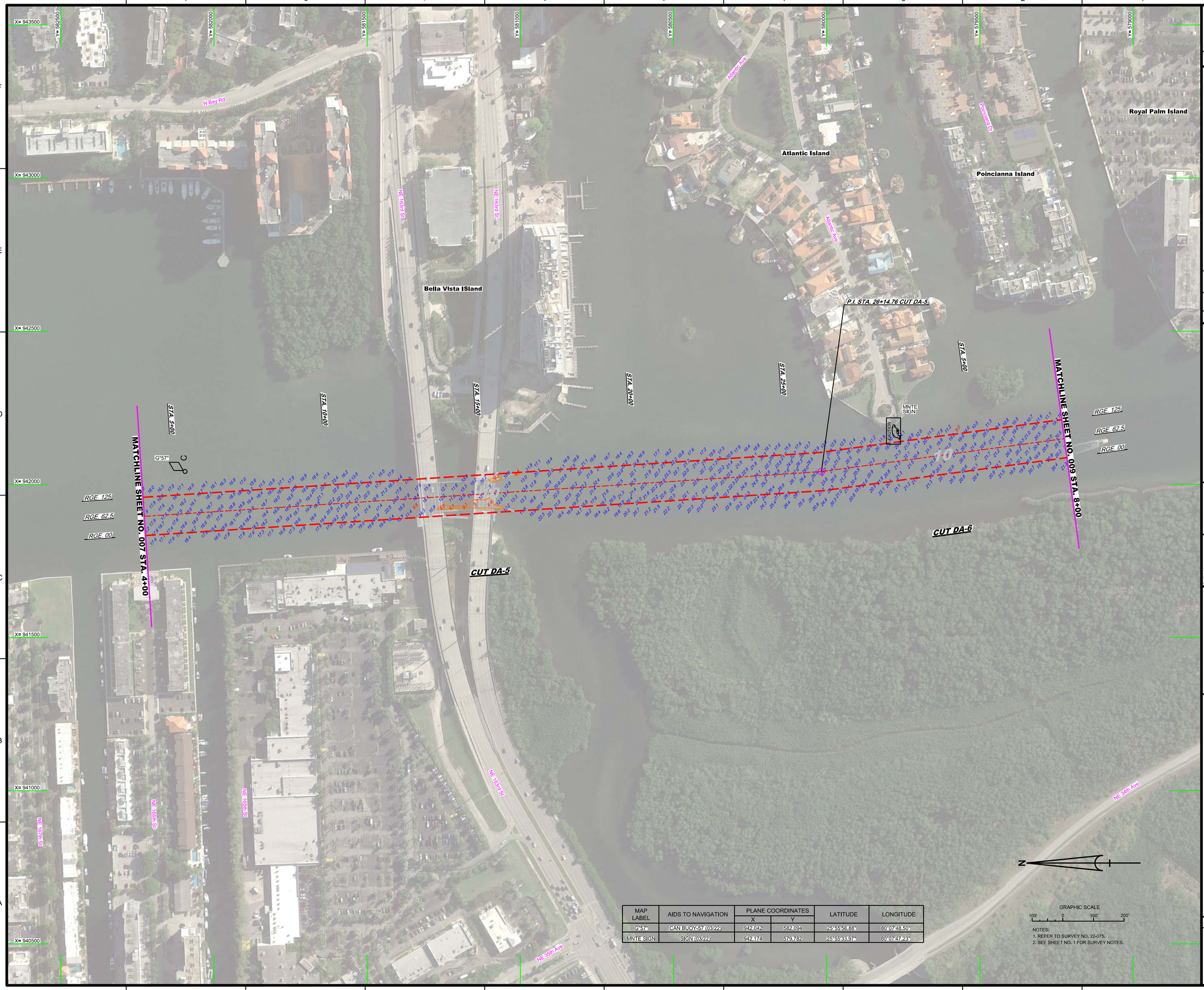

MAP LABEL	AIDS TO NAVIGATION	PLANE COORDINATES		LATITUDE	LONGITUDE
		X	Y		
G"57"	CAN BUOY-57 (03/22)	942,042	582,094	25°55'56.88"	80°07'48.50"
MNTE SIGN	SIGN (03/22)	942,174	579,782	25°55'33.97"	80°07'47.23"

GRAPHIC SCALE

100' 0 100' 200'

NOTES:
1. REFER TO SURVEY NO. 22-075.
2. SEE SHEET NO. 1 FOR SURVEY NOTES.

US Army Corps of Engineers
Jacksonville District

SAFETY ON THIS JOB DEPENDS ON YOU

No.	Symbol	Zone

DEPARTMENT OF THE ARMY
JACKSONVILLE DISTRICT, CORPS OF ENGINEERS
JACKSONVILLE, FLORIDA

Designed by: WRM
DWN by: WRM
Ckd by: GMR
Inv. No.: W912EP-XX-C-XXXX
Dated: MAR 2022

XXXXXXXX-XX-XX-XX.DGN
XXXXXXXX-XX-XXXXXXXX.DGN
22-075A-NAV.DGN
22-075A-CON10.DGN
22-075A-CON-DA-5.DGN
22-075A-SIGN_DA-6.DGN
IWW-CANGMCF.DGN
22-075A-CABS-BRDR_DA.DGN
Reference files:

22-075A-PH-008_DA.DGN
File name:

INTRACOASTAL WATERWAY
JACKSONVILLE TO MIAMI, FLORIDA
DADE COUNTY

HYDROGRAPHIC EXAM SURVEY FY22
10-FOOT PROJECT

STA. 4+00 CUT DA-5 THRU STA. 8+00 CUT DA-6

PLAN

Scale: AS SHOWN

Drawing no.

8

SHEET 08 OF 27

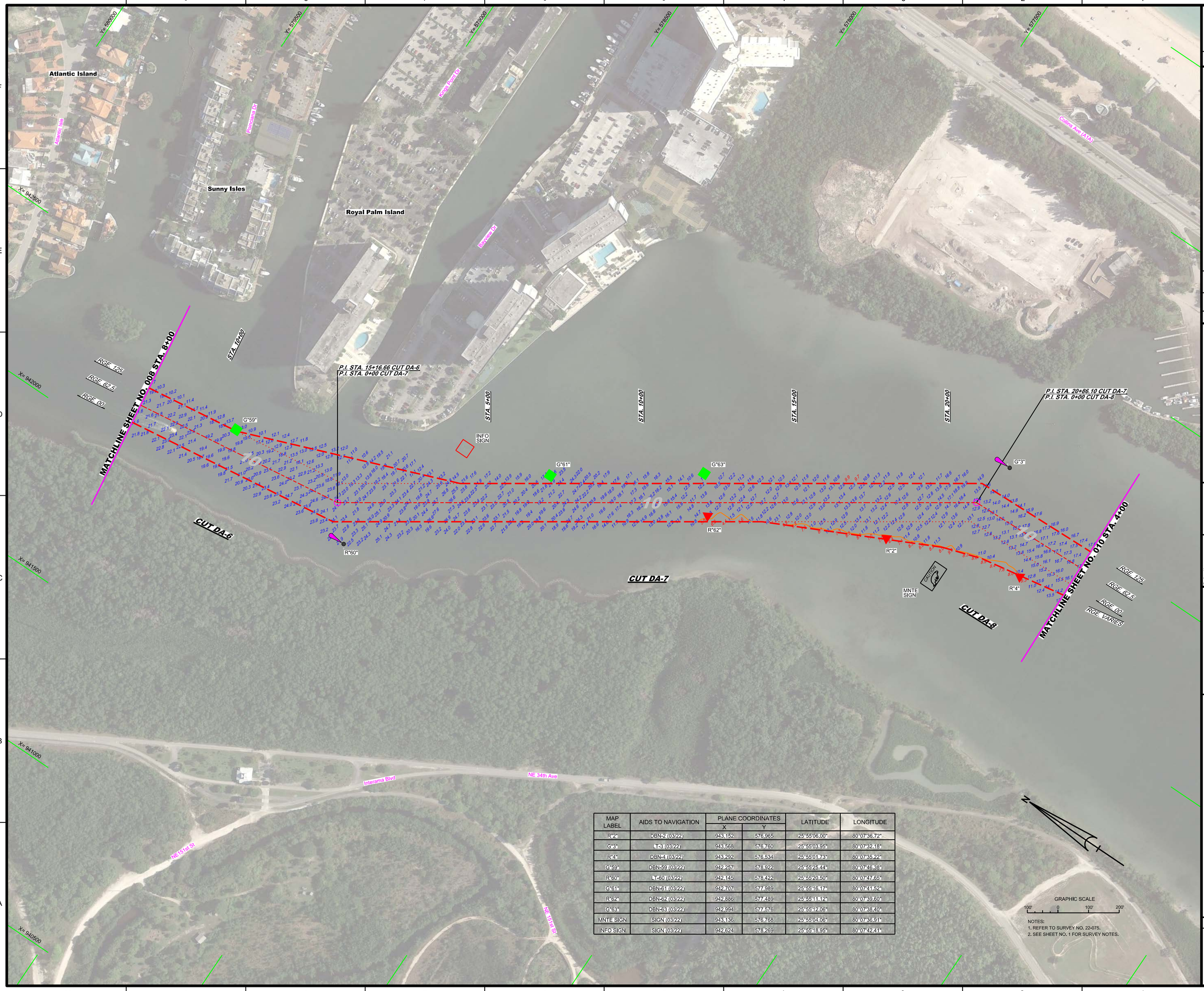

MAP LABEL	AIDS TO NAVIGATION	PLANE COORDINATES		LATITUDE	LONGITUDE
		X	Y		
R"2"	DBN-2 (03/22)	943,152	576,965	25°55'06.00"	80°07'36.72"
G"3"	LT-3 (03/22)	943,568	576,760	25°55'03.95"	80°07'32.18"
R"4"	DBN-4 (03/22)	943,292	576,534	25°55'01.73"	80°07'35.22"
G"59"	DBN-59 (03/22)	942,257	578,922	25°55'25.44"	80°07'46.38"
R"60"	LT-60 (03/22)	942,145	578,422	25°55'20.50"	80°07'47.65"
G"61"	DBN-61 (03/22)	942,707	577,989	25°55'16.17"	80°07'41.52"
R"62"	DBN-62 (03/22)	942,886	577,489	25°55'11.12"	80°07'39.60"
G"63"	DBN-63 (03/22)	942,994	577,576	25°55'12.06"	80°07'38.40"
MNTE SIGN	SIGN (03/22)	943,136	576,768	25°55'04.06"	80°07'36.91"
INFO SIGN	SIGN (03/22)	942,624	578,269	25°55'18.95"	80°07'42.41"

GRAPHIC SCALE
100' 0 100' 200'

NOTES:
1. REFER TO SURVEY NO. 22-075.
2. SEE SHEET NO. 1 FOR SURVEY NOTES.

US Army Corps of Engineers
Jacksonville District

SAFETY ON THIS JOB DEPENDS ON YOU

No. Symbol Zone

DEPARTMENT OF THE ARMY
JACKSONVILLE DISTRICT, CORPS OF ENGINEERS
JACKSONVILLE, FLORIDA

Designed by: VIRM
Drawn by: VIRM
Checked by: CMR
Rev. No. V9123EP-XX-X-XXXX
Date: MAR 2022

XXXXXXXXXXXXXXXXXXXX.DGN
22-075-XXXXXXXXXXXXXXXX.DGN
22-075-XXXXXXXXXXXXXXXX.DGN
22-075-VICONTOLDGN
22-075-VI-SOUN_DA-6.DGN
22-075-VI-SOUN_DA-7.DGN
22-075-VI-SOUN_DA-8.DGN
IWW-CNGWCCF.DGN
22-075-C-BS-BRDR_DA.DGN
Reference files:
22-075-VI-H009_DA.DGN
File name:

INTRACOASTAL WATERWAY
JACKSONVILLE TO miami, FLORIDA
DADE COUNTY

HYDROGRAPHIC EXAM SURVEY FY22
10-FOOT PROJECT

STA. 8+00 CUT DA-6 THRU STA. 4+00 CUT DA-8

PLAN

Scale: AS SHOWN

Drawing no.

9

SHEET 09 OF 27

MAP LABEL	AIDS TO NAVIGATION	PLANE COORDINATES		LATITUDE	LONGITUDE
		X	Y		
R"4A"	DBN-4A (03/22)	943,371	573,636	25°54'33.01"	80°07'34.57"
G"5"	LT-5 (03/22)	943,611	573,615	25°54'32.79"	80°07'31.94"
MNTE SIGN	SIGN (03/22)	943,286	573,646	25°54'33.12"	80°07'35.50"

NOTES:
1. REFER TO SURVEY NO. 22-075.
2. SEE SHEET NO. 1 FOR SURVEY NOTES.

US Army Corps of Engineers
Jacksonville District

SAFETY ON THIS JOB DEPENDS ON YOU

No.	Symbol	Zone

DEPARTMENT OF THE ARMY
JACKSONVILLE DISTRICT, CORPS OF ENGINEERS
JACKSONVILLE, FLORIDA

Cad by: CJBR
Designed by: WRM
DWN by: VRM
Rev. No. V913EP-XX-X-XXXX
Date: MAR 2022

XXXXXXXXXXXXXXXXXX.DGN
XXXXXXXXXXXXXXXXXX.DGN
XXXXXXXXXXXXXXXXXX.DGN
22-075-VA-MAN.DGN
22-075-VA-SOUN_DA-8.DGN
22-075-VA-SOUN_DA-9.DGN
IWW-C-NGMCCF.DGN
22-075-C-BaseBRDR_DA.DGN
Reference files:
22-075-VH-010_DA.DGN
File name:

INTRACOASTAL WATERWAY
JACKSONVILLE TO MIAMI, FLORIDA
DADE COUNTY

HYDROGRAPHIC EXAM SURVEY FY22
10-FOOT PROJECT

STA. 4+00 CUT DA-8 THRU STA. 2+00 CUT DA-9

PLAN

Scale: AS SHOWN

Drawing no.

10

SHEET 10 OF 27

MAP LABEL	AIDS TO NAVIGATION	PLANE COORDINATES		LATITUDE	LONGITUDE
		X	Y		
R"6"	DBN-6 (03/22)	943,037	572,994	25°54'26.68"	80°07'38.27"
R"6A"	DBN-6A (03/22)	942,214	571,790	25°54'14.81"	80°07'47.37"
G"7"	CAN BUOY-7 (03/22)	942,317	571,655	25°54'13.47"	80°07'46.25"
SHOAL SIGN	SIGN (03/22)	941,962	571,131	25°54'08.31"	80°07'50.19"

GRAPHIC SCALE

100' 0 100' 200'

NOTES:
1. REFER TO SURVEY NO. 22-075.
2. SEE SHEET NO. 1 FOR SURVEY NOTES.

US Army Corps of Engineers
Jacksonville District

SAFETY ON THIS JOB DEPENDS ON YOU

No. Symbol Zone

DEPARTMENT OF THE ARMY
JACKSONVILLE DISTRICT, CORPS OF ENGINEERS
JACKSONVILLE, FLORIDA

Designed by: VIRM
Drawn by: VIRM
Checked by: GR
Rev. No. V9123EP-XX-X-XXXX
Date: MAR 2022

Reference files:
XXXXXXXXXX-XXXXXXXX.DGN
XXXXXXXXXX-XXXXXXXX.DGN
XXXXXXXXXX-XXXXXXXX.DGN
22-075-U-NAV.DGN
22-075-U-CONTOUR.DGN
22-075-U-SOUND_DA-9.DGN
NWW-CANGMCCF.DGN
22-075-C-ES-BRDR_DA-DGN
File name: 22-075-VH-011_DA.DGN

INTRACOASTAL WATERWAY
JACKSONVILLE TO MIAMI, FLORIDA
DADE COUNTY

HYDROGRAPHIC EXAM SURVEY FY22
10-FOOT PROJECT

STA. 2+00 THRU STA. 32+00 CUT DA-9

PLAN

Scale: AS SHOWN

Drawing no.

11

SHEET 11 OF 27

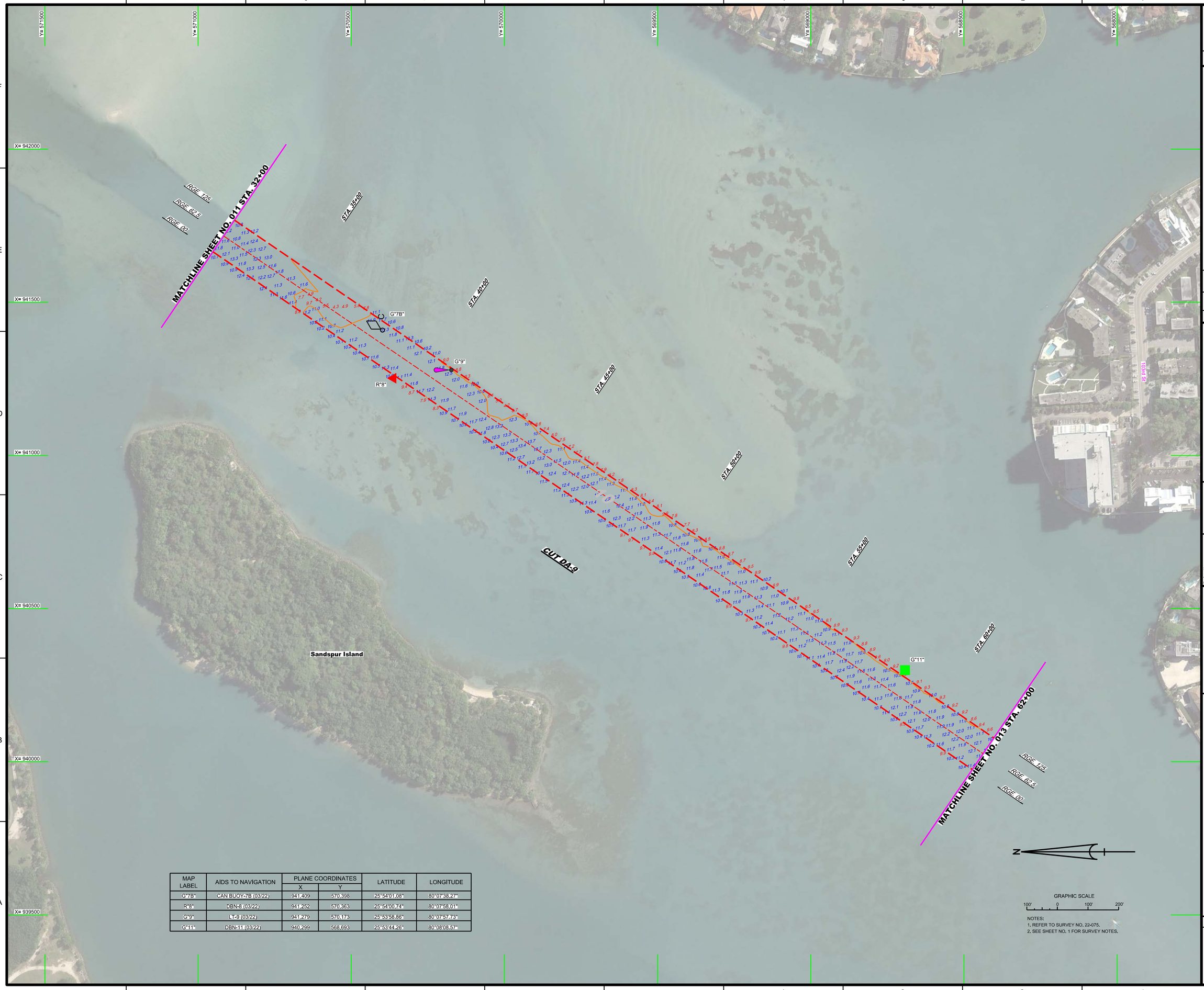

MAP LABEL	AIDS TO NAVIGATION	PLANE COORDINATES		LATITUDE	LONGITUDE
		X	Y		
G"7B"	CAN BUOY-7B (03/22)	941,409	570,398	25°54'01.08"	80°07'38.27"
R"8"	DBN-8 (03/22)	941,252	570,363	25°54'00.74"	80°07'58.01"
G"9"	LT-9 (03/22)	941,279	570,173	25°53'58.86"	80°07'57.73"
G"11"	DBN-11 (03/22)	940,299	568,693	25°53'44.26"	80°08'08.57"

NOTES:
1. REFER TO SURVEY NO. 22-075.
2. SEE SHEET NO. 1 FOR SURVEY NOTES.

US Army Corps of Engineers
Jacksonville District

SAFETY ON THIS JOB DEPENDS ON YOU

No.	Symbol	Zone

DEPARTMENT OF THE ARMY
JACKSONVILLE DISTRICT, CORPS OF ENGINEERS
JACKSONVILLE, FLORIDA

Designed by: VIRM
DWN by: VIRM
Chk by: GR
Rev. No. V9123EP-XX-X-XXXX
Date: MAR 2022

X:\XXXXXXXX-XXXXXX\XXXXXXXX-XXXXXXX\XXXXXXXX-XXXXXXX.DGN
X:\XXXXXXXX-XXXXXX\XXXXXXXX-XXXXXXX\XXXXXXXX-XXXXXXX.DGN
22-075-S-NAV.DGN
22-075-S-SOUND.DGN
22-075-N-SOUN_DA-9.DSN
NWW-CNG/MCCF.DGN
22-075-C-FS-BNDR_DA.DGN
Reference files:
22-075-V-H-012_DA.DGN
File name:

INTRACOASTAL WATERWAY
JACKSONVILLE TO MIAMI, FLORIDA
DADE COUNTY

HYDROGRAPHIC EXAM SURVEY FY22
10-FOOT PROJECT

STA. 32+00 THRU STA. 62+00 CUT DA-9

PLAN

Scale: AS SHOWN

Drawing no.

12

SHEET 12 OF 27

MAP LABEL	AIDS TO NAVIGATION	PLANE COORDINATES		LATITUDE	LONGITUDE
		X	Y		
R"12"	DBN-12 (03/22)	939,461	567,773	25°53'35.20"	80°08'17.81"
G"13"	DBN-13 (03/22)	938,964	566,713	25°53'24.74"	80°08'23.32"

GRAPHIC SCALE

100' 0 100' 200'

NOTES:
1. REFER TO SURVEY NO. 22-075.
2. SEE SHEET NO. 1 FOR SURVEY NOTES.

US Army Corps of Engineers
Jacksonville District

SAFETY ON THIS JOB DEPENDS ON YOU

No.	Symbol	Zone

DEPARTMENT OF THE ARMY
JACKSONVILLE DISTRICT, CORPS OF ENGINEERS
JACKSONVILLE, FLORIDA

Designed by: VIRM
DWN by: VIRM
Ckd by: GR
Rev. No. V01E2EP-XX-X-XXXX
Date: MAR 2022

XXXXXXXXX-X-XXXXX.DGN
XXXXXXXXX-X-XXXXX.DGN
XXXXXXXXX-X-XXXXX.DGN
22-075-V-NAV.DGN
22-075-V-SOUND.DGN
22-075-V-SOUN_DA-9.DGN
RWW-CANGMCCF.DGN
22-075-C-ES-BNDR_DA.DGN
Reference files:
22-075-V-H-013_DA.DGN
File name:

INTRACOASTAL WATERWAY
JACKSONVILLE TO MIAMI, FLORIDA
DADE COUNTY

HYDROGRAPHIC EXAM SURVEY FY22
10-FOOT PROJECT

STA. 62+00 THRU STA. 92+00 CUT DA-9

PLAN

Scale: AS SHOWN

Drawing no.

13

SHEET 13 OF 27

MAP LABEL	AIDS TO NAVIGATION	PLANE COORDINATES		LATITUDE	LONGITUDE
		X	Y		
G"15"	DBN-15 (03/22)	937,106	563,968	25°52'57.68"	80°08'43.87"
MNTE SIGN	SIGN (03/22)	938,370	565,832	25°53'16.06"	80°08'29.89"

GRAPHIC SCALE

100' 0 100' 200'

NOTES:
1. REFER TO SURVEY NO. 22-075.
2. SEE SHEET NO. 1 FOR SURVEY NOTES.

US Army Corps of Engineers
Jacksonville District

SAFETY ON THIS JOB DEPENDS ON YOU

No. | Symbol | Zone

DEPARTMENT OF THE ARMY
JACKSONVILLE DISTRICT, CORPS OF ENGINEERS
JACKSONVILLE, FLORIDA

Designed by: WRM
DWN by: WRM
Ckd by: GB
Proj. No.: V8312EP-XX-XX-XXX
Dates: MAR 2022

XXXXXXXXXXXXXXXXXX.DGN
XXXXXXXXXXXXXXXXXX.DGN
XXXXXXXXXXXXXXXXXX.DGN
22-075-HYDRO.DGN
22-075-A-NAV.DGN
22-075-A-SOUN_DA.DGN
IWW-C-NGMCF.DGN
22-075-C-BR-BRDR_DA.DGN
Reference files:
22-075-VHD14_DA.DGN
File name:

INTRACOASTAL WATERWAY
JACKSONVILLE TO MIAMI, FLORIDA
DADE COUNTY

HYDROGRAPHIC EXAM SURVEY FY22
10-FOOT PROJECT

STA. 92+00 THRU STA. 122+00 CUT DA-9

PLAN

Scale: AS SHOWN

Drawing no.

14

SHEET 14 OF 27

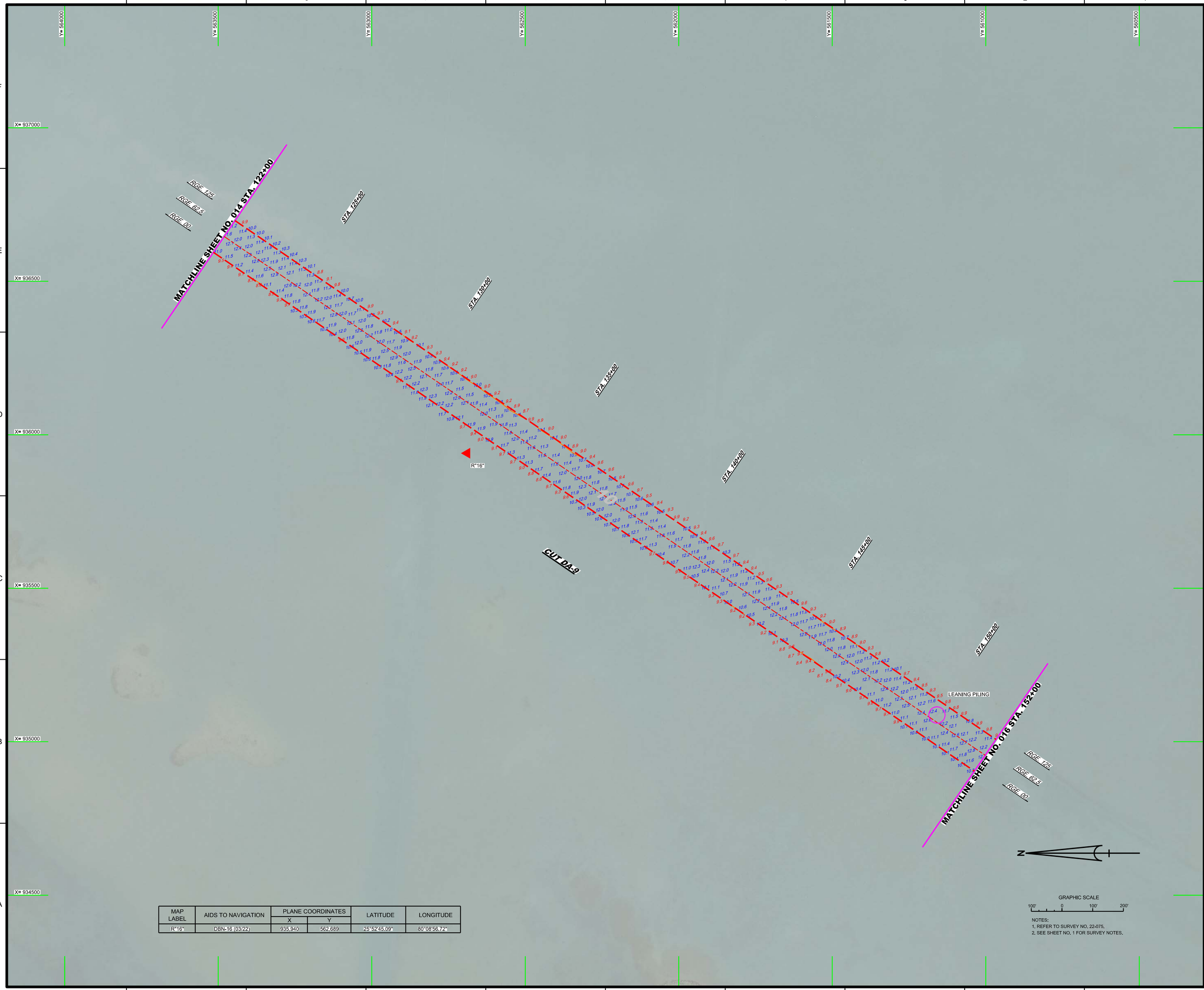

MAP LABEL	AIDS TO NAVIGATION	PLANE COORDINATES		LATITUDE	LONGITUDE
		X	Y		
R"16"	DBN-16 (03/22)	935,940	562,689	25°52'45.09"	80°08'56.72"

NOTES:
1. REFER TO SURVEY NO. 22-075.
2. SEE SHEET NO. 1 FOR SURVEY NOTES.

US Army Corps of Engineers
Jacksonville District

SAFETY ON THIS JOB DEPENDS ON YOU

No.	Symbol	Zone	Description

DEPARTMENT OF THE ARMY
JACKSONVILLE DISTRICT, CORPS OF ENGINEERS
JACKSONVILLE, FLORIDA

Designed by: WRM
DWN by: WRM
Ckd by: GR
Proj. No.: V912EP-XX-XX-XXXX
Date: MAR 2022

XXXXXXXXXXXXXXXXXX.DGN
XXXXXXXXXXXXXXXXXX.DGN
XXXXXXXXXXXXXXXXXX.DGN
22-075A-MAN.DGN
22-075A-SOUN_DA.DGN
22-075A-SOUN_DA-9.DGN
IWW-C-NGMCF.DGN
22-075-C-BR-BRDR_DA.DGN
Reference files:
22-075-VR-015_DA.DGN
File name:

INTRACOASTAL WATERWAY
JACKSONVILLE TO MIAMI, FLORIDA
DADE COUNTY

HYDROGRAPHIC EXAM SURVEY FY22
10-FOOT PROJECT

STA. 122+00 THRU STA. 152+00 CUT DA-9

PLAN

Scale: AS SHOWN

Drawing no.

15

SHEET 15 OF 27



MAP LABEL	AIDS TO NAVIGATION	PLANE COORDINATES		LATITUDE	LONGITUDE
		X	Y		
R" 18"	LT-18 (03/22)	933,869	559,708	25°52'15.70"	80°09'19.61"

GRAPHIC SCALE

100' 0 100' 200'

NOTES:
1. REFER TO SURVEY NO. 22-075.
2. SEE SHEET NO. 1 FOR SURVEY NOTES.

US Army Corps of Engineers
Jacksonville District

SAFETY ON THIS JOB DEPENDS ON YOU

No.	Symbol	Zone	Description

DEPARTMENT OF THE ARMY
JACKSONVILLE DISTRICT, CORPS OF ENGINEERS
JACKSONVILLE, FLORIDA

Designed by: WRM
DWN by: WRM
Ckd by: GR
Proj. No. V912EP-XX-XX-XXXX
Date: MAR 2022

X:\XXXXXXX-XXXXX-DGN\
XXXXXXXX-XXXXXXXX.DGN
XXXXXXXX-XXXXXXXX.DGN
XXXXXXXX-XXXXXXXX.DGN
22-075A-SHAV.DGN
22-075A-SOUN.DGN
22-075A-SOUN_DA-9.DGN
IWW-C-NGMCF.DGN
22-075-C-BS-BRDR_DA-DGN
Reference files:
22-075-VH-016_DA-DGN
File name:

INTRACOASTAL WATERWAY
JACKSONVILLE TO MIAMI, FLORIDA
DADE COUNTY

HYDROGRAPHIC EXAM SURVEY FY22
10-FOOT PROJECT

STA. 152+00 THRU STA. 182+00 CUT DA-9

PLAN

Scale: AS SHOWN

Drawing no.

16

SHEET 16 OF 27

MAP LABEL	AIDS TO NAVIGATION	PLANE COORDINATES		LATITUDE	LONGITUDE
		X	Y		
G"19"	DBN-19 (03/22)	933,110	558,193	25°52'00.73"	80°09'28.02"
R"20"	DBN-20 (03/22)	931,964	556,917	25°51'48.17"	80°09'40.66"

NOTES:
1. REFER TO SURVEY NO. 22-075.
2. SEE SHEET NO. 1 FOR SURVEY NOTES.

US Army Corps of Engineers
Jacksonville District

SAFETY ON THIS JOB DEPENDS ON YOU

No.	Symbol	Zone

DEPARTMENT OF THE ARMY
JACKSONVILLE DISTRICT, CORPS OF ENGINEERS
JACKSONVILLE, FLORIDA

Designed by: WRM
DWN by: WRM
Ckd by: GB
Proj. No. V912EP-XX-XX-XXX
Date: MAR 2022

XXXXXXXXXXXXXXXXXX.DGN
XXXXXXXXXXXXXXXXXX.DGN
XXXXXXXXXXXXXXXXXX.DGN
22-075-A-NAV.DGN
22-075-A-SOUN.DGN
22-075-A-SOUN_DA-9.DGN
IWW-C-CNGMCF.DGN
22-075-C-BB-BRDR_DA-9.DGN
Reference files:
22-075-VHs17_DA.DGN
File name:

INTRACOASTAL WATERWAY
JACKSONVILLE TO MIAMI, FLORIDA
DADE COUNTY

HYDROGRAPHIC EXAM SURVEY FY22
10-FOOT PROJECT

STA. 182+00 THRU STA. 212+00 CUT DA-9

PLAN

Scale: AS SHOWN

Drawing no.

17

SHEET 17 OF 27

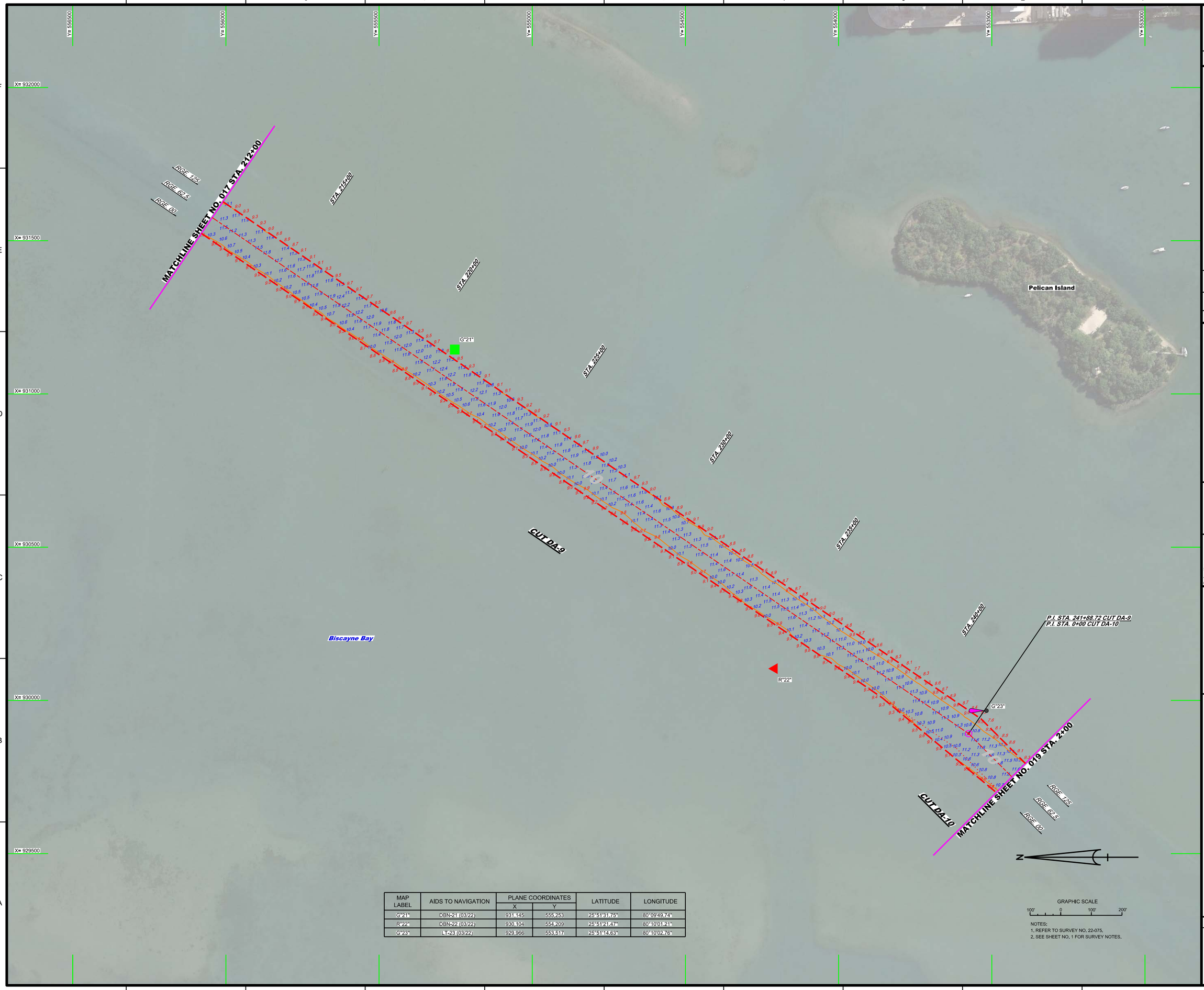

MAP LABEL	AIDS TO NAVIGATION	PLANE COORDINATES		LATITUDE	LONGITUDE
		X	Y		
G"21"	DBN-21 (03/22)	931,145	555,253	25°51'31.75"	80°09'49.74"
R"22"	DBN-22 (03/22)	930,104	554,209	25°51'21.47"	80°10'01.21"
G"23"	LT-23 (03/22)	929,966	553,517	25°51'14.63"	80°10'02.76"

NOTES:
1. REFER TO SURVEY NO. 22-075.
2. SEE SHEET NO. 1 FOR SURVEY NOTES.

US Army Corps of Engineers
Jacksonville District

SAFETY ON THIS JOB DEPENDS ON YOU

No. | Symbol | Zone

DEPARTMENT OF THE ARMY
JACKSONVILLE DISTRICT, CORPS OF ENGINEERS
JACKSONVILLE, FLORIDA

Designed by: VIRM
DWN by: VIRM
Chkd by: GR
Rev. No. V9123EP-XX-X-XXXX
Date: MAR 2022

Reference files:
X:\XXXXXXX-X-XXXX-XX\XXXXXXXX-XXXXXXXX-XXXXXXXX\XXXXXXXX-XXXXXXXX-XXXXXXXX.DGN
22-075-VNAV.DGN
22-075-X-CON10.DGN
22-075-X-SOUN_DA-9.DGN
22-075-X-SOUN_DA-10.DGN
NWW-CNG/MCCF.DGN
22-075-C-ES-BRDR_DA.DGN
File name: 22-075-VH-018_DA.DGN

INTRACOASTAL WATERWAY
JACKSONVILLE TO miami, FLORIDA
DADE COUNTY

HYDROGRAPHIC EXAM SURVEY FY22
10-FOOT PROJECT

STA. 212+00 CUT DA-9 THRU STA. 2+00 CUT DA-10

PLAN

Scale: AS SHOWN

Drawing no.
18

SHEET 18 OF 27

MAP LABEL	AIDS TO NAVIGATION	PLANE COORDINATES		LATITUDE	LONGITUDE
		X	Y		
R"24"	DBN-24 (03/22)	929,524	553,284	25°51'12.34"	80°10'07.61"
G"25"	DBN-25 (03/22)	929,337	552,919	25°51'08.74"	80°10'09.69"
R"26"	LT-26 (03/22)	928,744	552,462	25°51'04.25"	80°10'16.21"
MNTE SIGN	SIGN (03/22)	928,540	550,913	25°50'48.92"	80°10'18.55"
INFO SIGN	SIGN (03/22)	928,628	551,609	25°50'55.81"	80°10'17.54"

NOTES:
1. REFER TO SURVEY NO. 22-075.
2. SEE SHEET NO. 1 FOR SURVEY NOTES.

US Army Corps of Engineers
Jacksonville District

SAFETY ON THIS JOB DEPENDS ON YOU

No. | Symbol | Zone

DEPARTMENT OF THE ARMY
JACKSONVILLE DISTRICT, CORPS OF ENGINEERS
JACKSONVILLE, FLORIDA

Chief by: GR
Designed by: VIRM
DWN by: VIRM
Rev. No. V9123EP-XX-X-XXXX
Date: MAR 2022

CYXXXXXXX-XXXXXXX.DGN
XXXXXXXXX-XXXXXXXX.DGN
22-075-V-NAV.DGN
22-075-V-C-CON10.DGN
22-075-V-N-SOUN_NAV.DGN
22-075-V-N-SOUN_DA-11.DGN
IWW-CANGMCCF.DGN
22-075-C-FS-BRDR_DA.DGN
Reference files:
22-075-V-H-019_DA.DGN
File name:

INTRACOASTAL WATERWAY
JACKSONVILLE TO MIAMI, FLORIDA
DADE COUNTY

HYDROGRAPHIC EXAM SURVEY FY22
10-FOOT PROJECT

STA. 2+00 CUT DA-10 THRU STA. 22+00 CUT DA-11

PLAN

Scale: AS SHOWN

Drawing no.

19

SHEET 19 OF 27

MAP LABEL	AIDS TO NAVIGATION	PLANE COORDINATES		LATITUDE	LONGITUDE
		X	Y		
G"27"	DBN-27 (03/22)	929,524	553,284	25°51'12.34"	80°10'07.61"
G"25"	DBN-25 (03/22)	929,337	552,919	25°51'08.74"	80°10'09.69"
R"26"	LT-26 (03/22)	928,744	552,462	25°51'04.25"	80°10'16.21"
MNTE SIGN	SIGN (03/22)	928,540	550,913	25°50'48.92"	80°10'18.55"



NOTES:
1. REFER TO SURVEY NO. 22-075.
2. SEE SHEET NO. 1 FOR SURVEY NOTES.

US Army Corps of Engineers
Jacksonville District

SAFETY ON THIS JOB DEPENDS ON YOU

No.	Symbol	Zone	Description

DEPARTMENT OF THE ARMY
JACKSONVILLE DISTRICT, CORPS OF ENGINEERS
JACKSONVILLE, FLORIDA

Designed by: WRM
Ckd by: GR
DWN by: WRM
Inv. No. W912EP-XX-X-XXXX
Dated: MAR 2022

Reference files:
XXXXXXXX-X-XXXXXX.DGN
XXXXXXXX-X-XXXXXX.DGN
XXXXXXXX-X-XXXXXX.DGN
22-075-V-NAV.DGN
22-075-V-CON10.DGN
22-075-V-SOUN_DA-11.DGN
IWW-C-NGMCCF.DGN
22-075-G-BS-BRDR_DA.DGN

File name: 22-075-VH-020_DA.DGN

INTRACOASTAL WATERWAY
JACKSONVILLE TO MIAMI, FLORIDA
DADE COUNTY
HYDROGRAPHIC EXAM SURVEY FY22
10-FOOT PROJECT
STA. 22+00 THRU STA. 52+00 CUT DA-11
PLAN

Scale: AS SHOWN

Drawing no.
20

SHEET 20 OF 27

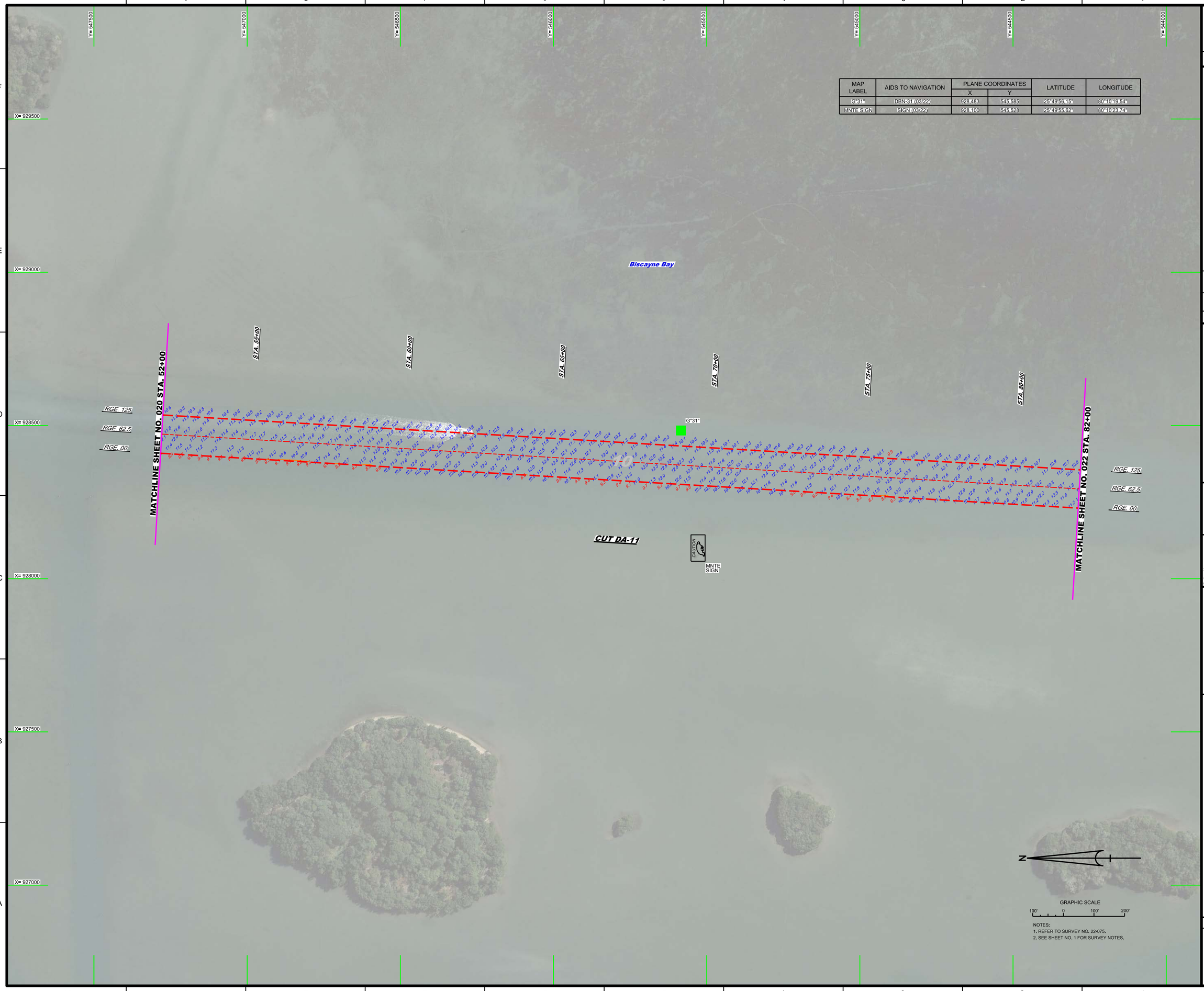

MAP LABEL	AIDS TO NAVIGATION	PLANE COORDINATES		LATITUDE	LONGITUDE
		X	Y		
G"31"	DBN-31 (03/22)	928,483	545,585	25°49'56.15"	80°10'19.54"
MNTE SIGN	SIGN (03/22)	928,100	545,528	25°49'55.62"	80°10'23.74"

NOTES:
1. REFER TO SURVEY NO. 22-075.
2. SEE SHEET NO. 1 FOR SURVEY NOTES.

US Army Corps of Engineers
Jacksonville District

SAFETY ON THIS JOB DEPENDS ON YOU

No.	Symbol	Zone

DEPARTMENT OF THE ARMY
JACKSONVILLE DISTRICT, CORPS OF ENGINEERS
JACKSONVILLE, FLORIDA

Cad by: GR
Designed by: VRM
DWN by: VRM
Rev. No. V0912EP-XXX-XXXX
Date: MAR 2022

XXXXXXXXXXXXXXXXXX.DGN
XXXXXXXXXXXXXXXXXX.DGN
XXXXXXXXXXXXXXXXXX.DGN
22-075-NAVI.DGN
22-075-CONTOUR.DGN
22-075-SOUN_DA-11.DGN
IWW-C-NGIMCCF.DGN
22-075-C-ESHBDR_DA.DGN
Reference files:
22-075-VH-021_DA.DGN
File name:

INTRACOASTAL WATERWAY
JACKSONVILLE TO MIAMI, FLORIDA
DADE COUNTY

HYDROGRAPHIC EXAM SURVEY FY22
10-FOOT PROJECT

STA. 52+00 THRU STA. 82+00 CUT DA-11

PLAN

Scale: AS SHOWN

Drawing no.

21

SHEET 21 OF 27

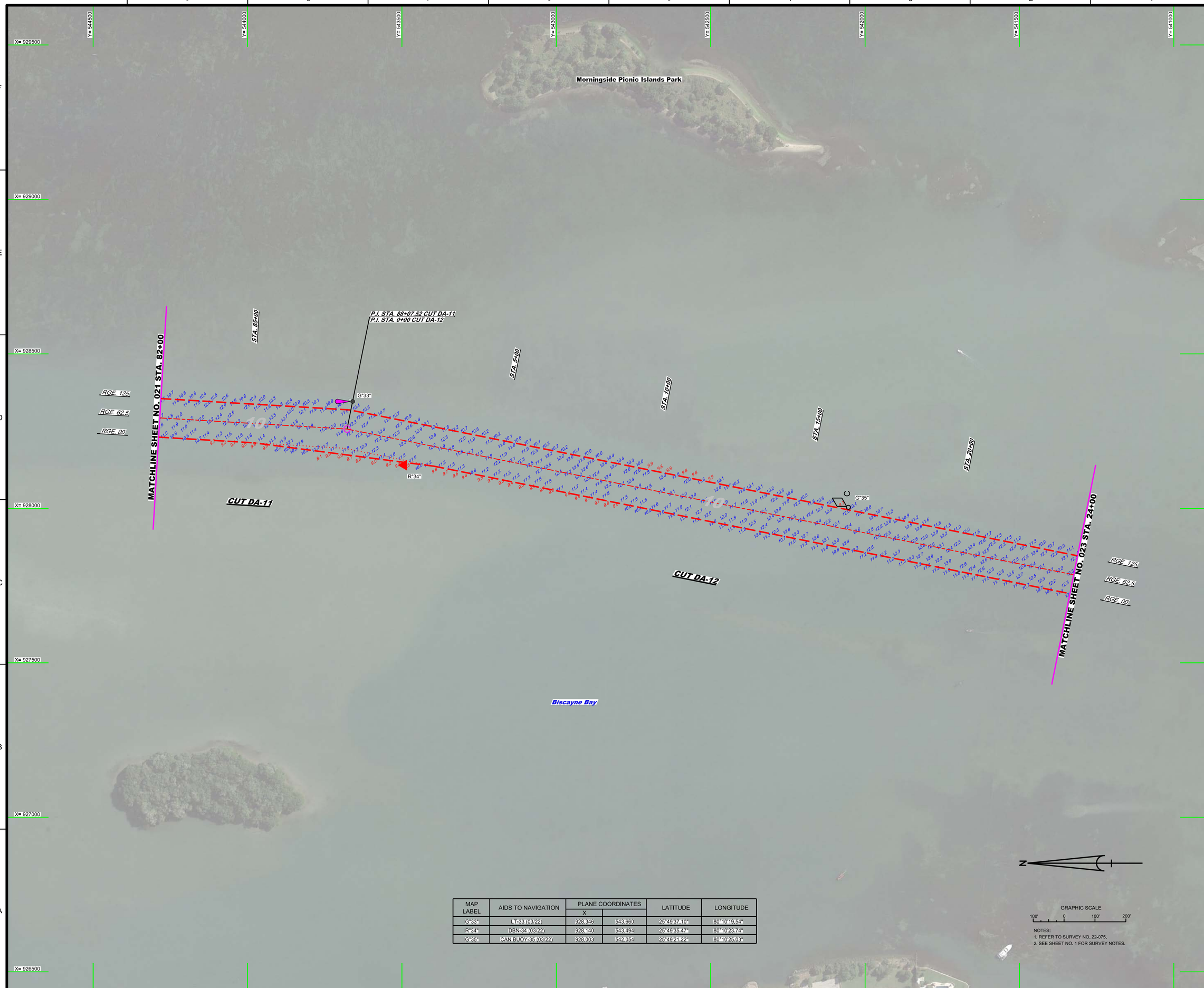

MAP LABEL	AIDS TO NAVIGATION	PLANE COORDINATES		LATITUDE	LONGITUDE
		X			
G"33"	LT-33 (03/22)	928,346	543,660	25°49'37.10"	80°10'19.54"
R"34"	DBN-34 (03/22)	928,140	543,494	25°49'35.47"	80°10'23.74"
G"35"	CAN BUOY-35 (03/22)	928,003	542,054	25°49'21.22"	80°10'25.03"

GRAPHIC SCALE

100' 0 100' 200'

NOTES:
1. REFER TO SURVEY NO. 22-075.
2. SEE SHEET NO. 1 FOR SURVEY NOTES.

US Army Corps of Engineers
Jacksonville District

SAFETY ON THIS JOB DEPENDS ON YOU

No.	Symbol	Zone

DEPARTMENT OF THE ARMY
JACKSONVILLE DISTRICT, CORPS OF ENGINEERS
JACKSONVILLE, FLORIDA

Designed by: VIRM
Drawn by: VIRM
Checked by: GR
Rev. No.: V9123EP-XX-X-XXXX
Date: MAR 2022

XXXXXXXXX-X-XXXXXX.DGN
XXXXXXXX-X-XXXXXX.DGN
22-075-L-NAV.DGN
22-075-L-SOUN_DA-11.DGN
22-075-M-SOUN_DA-12.DGN
NWW-CNG/MCCF.DGN
22-075-C-ES-BRDR_DA.DGN
Reference files:
22-075-VH-022_DA.DGN
File name:

INTRACOASTAL WATERWAY
JACKSONVILLE TO miami, FLORIDA
DADE COUNTY

HYDROGRAPHIC EXAM SURVEY FY22
10-FOOT PROJECT

STA. 82+00 CUT DA-11 THRU STA. 24+00 CUT DA-12

PLAN

Scale: AS SHOWN

Drawing no.

22

SHEET 22 OF 27

MAP LABEL	AIDS TO NAVIGATION	PLANE COORDINATES		LATITUDE	LONGITUDE
		X	Y		
R"36"	DBN-36 (03/22)	927,558	540,620	25°49'07.04"	80°10'30.00"
G"37"	DBN-37 (03/22)	927,707	540,378	25°49'04.64"	80°10'28.39"
G"39"	DBN-39 (03/22)	927,485	539,133	25°48'52.32"	80°10'30.91"

NOTES:
1. REFER TO SURVEY NO. 22-075.
2. SEE SHEET NO. 1 FOR SURVEY NOTES.

US Army Corps of Engineers
Jacksonville District

SAFETY ON THIS JOB DEPENDS ON YOU

No.	Symbol	Zone

DEPARTMENT OF THE ARMY
JACKSONVILLE DISTRICT, CORPS OF ENGINEERS
JACKSONVILLE, FLORIDA

Designed by: WRM
DWN by: WRM
Chk by: GB
Proj. No. V0312EP-XX-XX-XXX
Date: MAR 2022

XXXXXXXXXXXXXXXXXX.DGN
XXXXXXXXXXXXXXXXXX.DGN
XXXXXXXXXXXXXXXXXX.DGN
22-075A-MAN.DGN
22-075A-SQUN_DA-01.DGN
22-075A-SQUN_DA-12.DGN
IWW-C-CNGMCF.DGN
22-075C-BR-BRDR_DA.DGN
Reference files:
22-075-VH-023_DA.DGN
File name:

INTRACOASTAL WATERWAY
JACKSONVILLE TO MIAMI, FLORIDA
DADE COUNTY

HYDROGRAPHIC EXAM SURVEY FY22
10-FOOT PROJECT

STA. 24+00 THRU STA. 54+00 CUT DA-12

PLAN

Scale: AS SHOWN

Drawing no.

23

SHEET 23 OF 27

MAP LABEL	AIDS TO NAVIGATION	PLANE COORDINATES		LATITUDE	LONGITUDE
		X			
G"41"	DBN-11 (03/22)	926,770	536,066	25°48'21.98"	80°10'38.94"

GRAPHIC SCALE

100' 0 100' 200'

NOTES:
1. REFER TO SURVEY NO. 22-075.
2. SEE SHEET NO. 1 FOR SURVEY NOTES.

US Army Corps of Engineers
Jacksonville District

SAFETY ON THIS JOB DEPENDS ON YOU

No.	Symbol	Zone

DEPARTMENT OF THE ARMY
JACKSONVILLE DISTRICT, CORPS OF ENGINEERS
JACKSONVILLE, FLORIDA

Designed by: WRM
DWN by: WRM
Ckd by: GMR
Proj. No.: V0312EP-XX-XX-XXXX
Date: MAR 2022

XXXXXXXXXXXXXXXXXX.DGN
XXXXXXXXXXXXXXXXXX.DGN
XXXXXXXXXXXXXXXXXX.DGN
22-075-04-MAV.DGN
22-075-04-PLAN-01.DGN
22-075-A-SOUN_DA-12.DGN
IWW-C-CNGMCF.DGN
22-075-C-BR-BRDR_DA.DGN
Reference files:
22-075-HH-024_DA.DGN
File name:

INTRACOASTAL WATERWAY
JACKSONVILLE TO MIAMI, FLORIDA
DADE COUNTY

HYDROGRAPHIC EXAM SURVEY FY22
10-FOOT PROJECT

STA. 54+00 THRU STA. 84+00 CUT DA-12

PLAN

Scale: AS SHOWN

Drawing no.

24

SHEET 24 OF 27

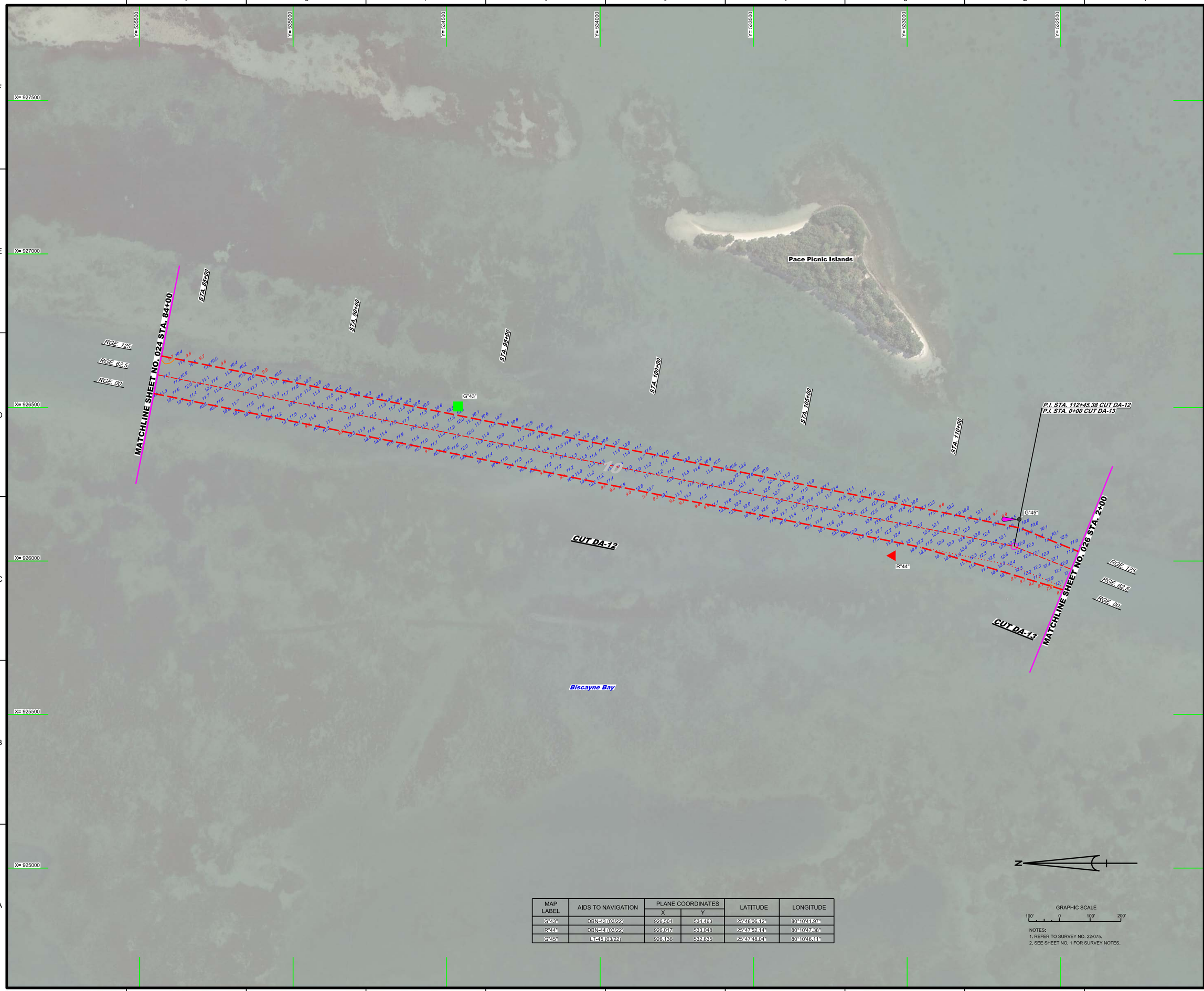

MAP LABEL	AIDS TO NAVIGATION	PLANE COORDINATES		LATITUDE	LONGITUDE
		X	Y		
G"43"	DBN-43 (03/22)	926,504	534,463	25°48'06.12"	80°10'41.97"
R"44"	DBN-44 (03/22)	926,017	533,048	25°47'52.14"	80°10'47.38"
G"45"	LT-45 (03/22)	926,136	532,635	25°47'48.04"	80°10'46.11"

GRAPHIC SCALE

100' 0 100' 200'

NOTES:
1. REFER TO SURVEY NO. 22-075.
2. SEE SHEET NO. 1 FOR SURVEY NOTES.

US Army Corps of Engineers
Jacksonville District

SAFETY ON THIS JOB DEPENDS ON YOU

No.	Symbol	Zone

DEPARTMENT OF THE ARMY
JACKSONVILLE DISTRICT, CORPS OF ENGINEERS
JACKSONVILLE, FLORIDA

Designed by: WRM
DWN by: WRM
Ckd by: GB
Proj. No. V912EP-XX-XX-XXXX
Date: MAR 2022

X:\XX-XX-XX-X-XX-XX-X.DGN
XXXXXXXXX-XXXXXXX.DGN
22-075-HAWV.DGN
22-075A-CON10.DGN
22-075A-CON10_DA-12.DGN
22-075A-SOUN_DA-13.DGN
IWW-C-NGMCF.DGN
22-075-C-BR-BRDR_DA.DGN
Reference files:
22-075-HH-025_DA.DGN
File name:

INTRACOASTAL WATERWAY
JACKSONVILLE TO MIAMI, FLORIDA
DADE COUNTY

HYDROGRAPHIC EXAM SURVEY FY22
10-FOOT PROJECT

STA. 84+00 CUT DA-12 THRU STA. 2+00 CUT DA-13

PLAN

Scale: AS SHOWN

Drawing no.

25

SHEET 25 OF 27

MAP LABEL	AIDS TO NAVIGATION	PLANE COORDINATES		LATITUDE	LONGITUDE
		X	Y		
R"46"	DBN-46 (03/22)	925,854	532,489	25°47'46.62"	80°10'49.21"
G"47"	DBN-47 (03/22)	925,683	531,293	25°47'34.78"	80°10'51.16"
R"48"	LT-48 (03/22)	925,400	531,290	25°47'34.77"	80°10'54.26"
G"49"	LT-49(03/22)	925,670	530,750	25°47'29.41"	80°10'51.34"
MNTE SIGN	SIGN (03/22)	925,355	531,288	25°47'34.75"	80°10'54.75"

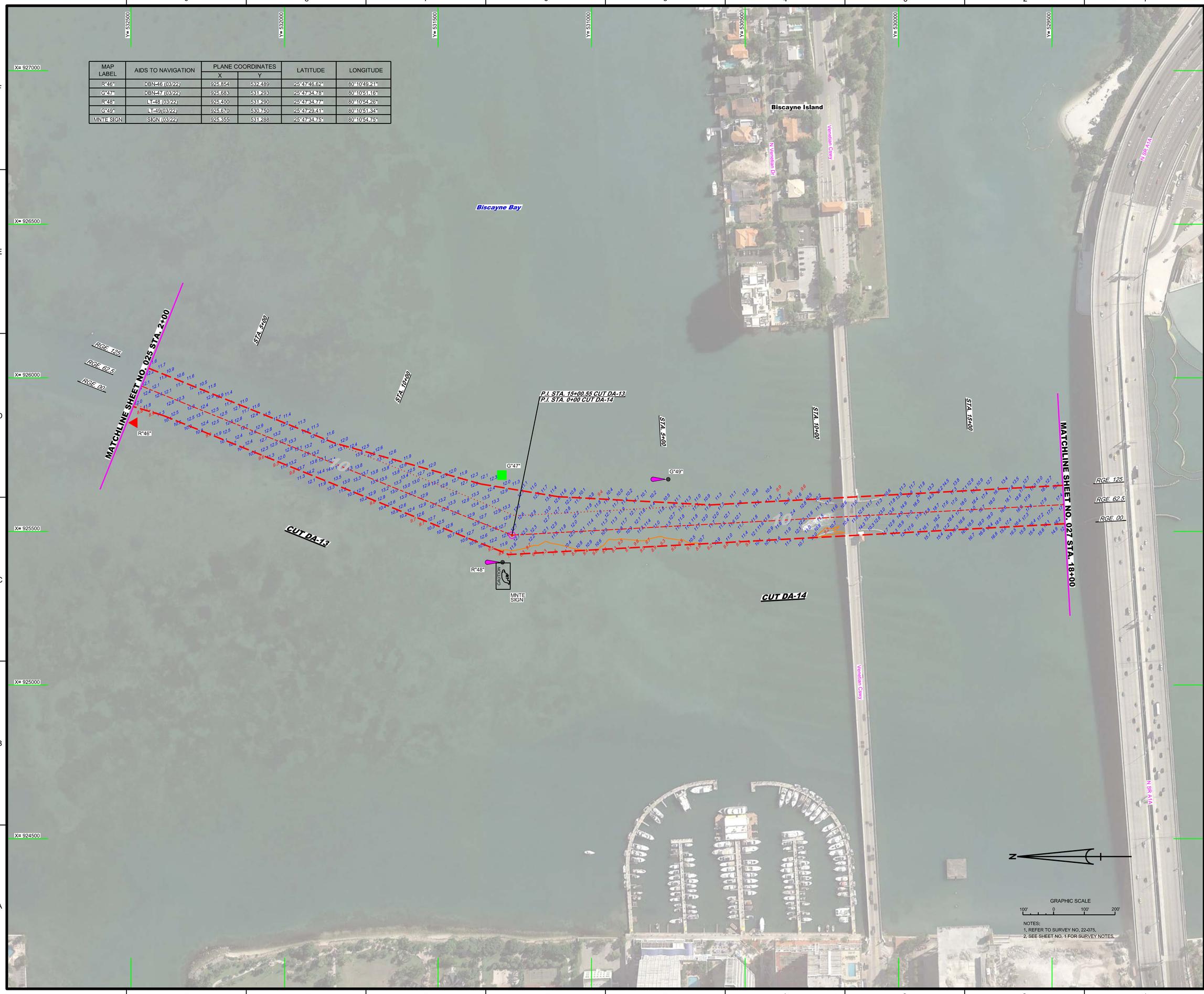

US Army Corps of Engineers
Jacksonville District

SAFETY ON THIS JOB DEPENDS ON YOU

No.	Symbol	Zone	Description

DEPARTMENT OF THE ARMY
JACKSONVILLE DISTRICT, CORPS OF ENGINEERS
JACKSONVILLE, FLORIDA

Designed by: WRM
DWN by: WRM
Ckd by: GMR
Proj. No. V8123EP-XX-XX-XX
Date: MAR 2022

XX-XX-XX-XX-XX-XX.DGN
XXXXXXXXX-XXXXXXXX.DGN
22-075-HAWV.DGN
22-075A-CON10.DGN
22-075A-CON14.DGN
22-075A-SOUN_DA-13.DGN
22-075A-SOUN_DA-14.DGN
IWW-C-CNGMCF.DGN
22-075-C-BR-BRDR_DA.DGN
Reference files
22-075-HH-026_DA.DGN
File name:

INTRACOASTAL WATERWAY
JACKSONVILLE TO MIAMI, FLORIDA
DADE COUNTY

HYDROGRAPHIC EXAM SURVEY FY22
10-FOOT PROJECT

STA. 24+00 CUT DA-13 THRU STA. 18+00 CUT DA-14

PLAN

Scale: AS SHOWN

Drawing no.

26

SHEET 26 OF 27

NOTES:
1. REFER TO SURVEY NO. 22-075.
2. SEE SHEET NO. 1 FOR SURVEY NOTES.

US Army Corps of Engineers
Jacksonville District

SAFETY ON THIS JOB DEPENDS ON YOU

No.	Symbol	Zone

DEPARTMENT OF THE ARMY
JACKSONVILLE DISTRICT, CORPS OF ENGINEERS
JACKSONVILLE, FLORIDA

Designed by: WRM
DWN by: WRM
Ckd by: GB
Proj. No. V0312EP-XX-XX-XXXX
Dates: MAR 2022

XXXXXXXXXX-XXXXXXXX.DGN
XXXXXXXXXX-XXXXXXXX.DGN
XXXXXXXXXX-XXXXXXXX.DGN
XXXXXXXXXX-XXXXXXXX.DGN
22-075-A-SOUN_DA-14.DGN
IWW-C-CNGMCF.DGN
22-075-C-BR-BRDR_DA.DGN
Reference files:
22-075-HH027_DA.DGN
File name:

INTRACOASTAL WATERWAY
JACKSONVILLE TO MIAMI, FLORIDA
DADE COUNTY

HYDROGRAPHIC EXAM SURVEY FY22
10-FOOT PROJECT

STA. 18+00 THRU STA. 25+43 CUT DA-14

PLAN

Scale: AS SHOWN

Drawing no.

27

SHEET 27 OF 27