MAP LABEL	AIDS TO NAVIGATION	PLANE COORDINATES		LATITUDE	LONGITUDE
		X	Y		
R"92"	DBN-92 (09/22)	727,436	860,088	26°41'59.06"	80°46'54.13"

NOTES:
1. REFER TO SURVEY NO. 21-130.
2. SEE SHEET NO. 1 FOR SURVEY NOTES.

US Army Corps of Engineers
Jacksonville District

SAFETY ON THIS JOB DEPENDS ON YOU

No.	Symbol	Zone

DEPARTMENT OF THE ARMY
JACKSONVILLE DISTRICT, CORPS OF ENGINEERS
JACKSONVILLE, FLORIDA

Cad by: CMR
Designed by: VIRM
DWN by: VIRM
Rev. No. V9123EP-XX-X-XXXX
Date: SEP 2022

X:\XX-XX-X-XXXX.DGN
XXXXXXXX-X-XXXXX.DGN
XXXXXXXX-X-XXXXX.DGN
XXXXXXXX-X-XXXXX.DGN
21-130-M-C-ONE.DGN
21-130-M-C-ALL.DGN
21-130-M-SOUN_OWW.DGN
INTERIM-I_O_RT2CHANS-V8.DGN
21-130-C-ES-SHDR.DGN
Reference files:
21-130-VH-SH41.DGN
File name:

OKEECHOBEE WATERWAY, FLORIDA

HYDROGRAPHIC EXAM SURVEY FY21
6 AND 8-FOOT PROJECT

ROUTE-2 (RIM CANAL)

PLAN

Scale: AS SHOWN

Drawing no.

41

SHEET 41 OF 133

NOTES:
1. REFER TO SURVEY NO. 21-130.
2. SEE SHEET NO. 1 FOR SURVEY NOTES.

US Army Corps of Engineers
Jacksonville District

SAFETY ON THIS JOB DEPENDS ON YOU

No.	Symbol	Zone

DEPARTMENT OF THE ARMY
JACKSONVILLE DISTRICT, CORPS OF ENGINEERS
JACKSONVILLE, FLORIDA

Cad by: CMB
Designed by: VIRM
DWN by: VIRM
Rev. No. V91FEP-XXX-XXXX
Date: SEP 2022

X:\XXXXXXXXXXXXXXXX.DGN
XXXXXXXXXXXXXXXXXX.DGN
XXXXXXXXXXXXXXXXXX.DGN
XXXXXXXXXXXXXXXXXX.DGN
21-130-XXXXXXXXXXXX.DGN
21-130-VSOUN_OWN.DGN
INTERIM-LO_RT2CHANS>A\BLOCK
21-130-VSHEETS\BORDR.DGN
Reference files:
21-130-VHSHEZ.DGN
File name:

OKEECHOBEE WATERWAY, FLORIDA

HYDROGRAPHIC EXAM SURVEY FY21
6 AND 8-FOOT PROJECT

ROUTE-2 (RIM CANAL)

PLAN

Scale: AS SHOWN

Drawing no.

42

SHEET 42 OF 133

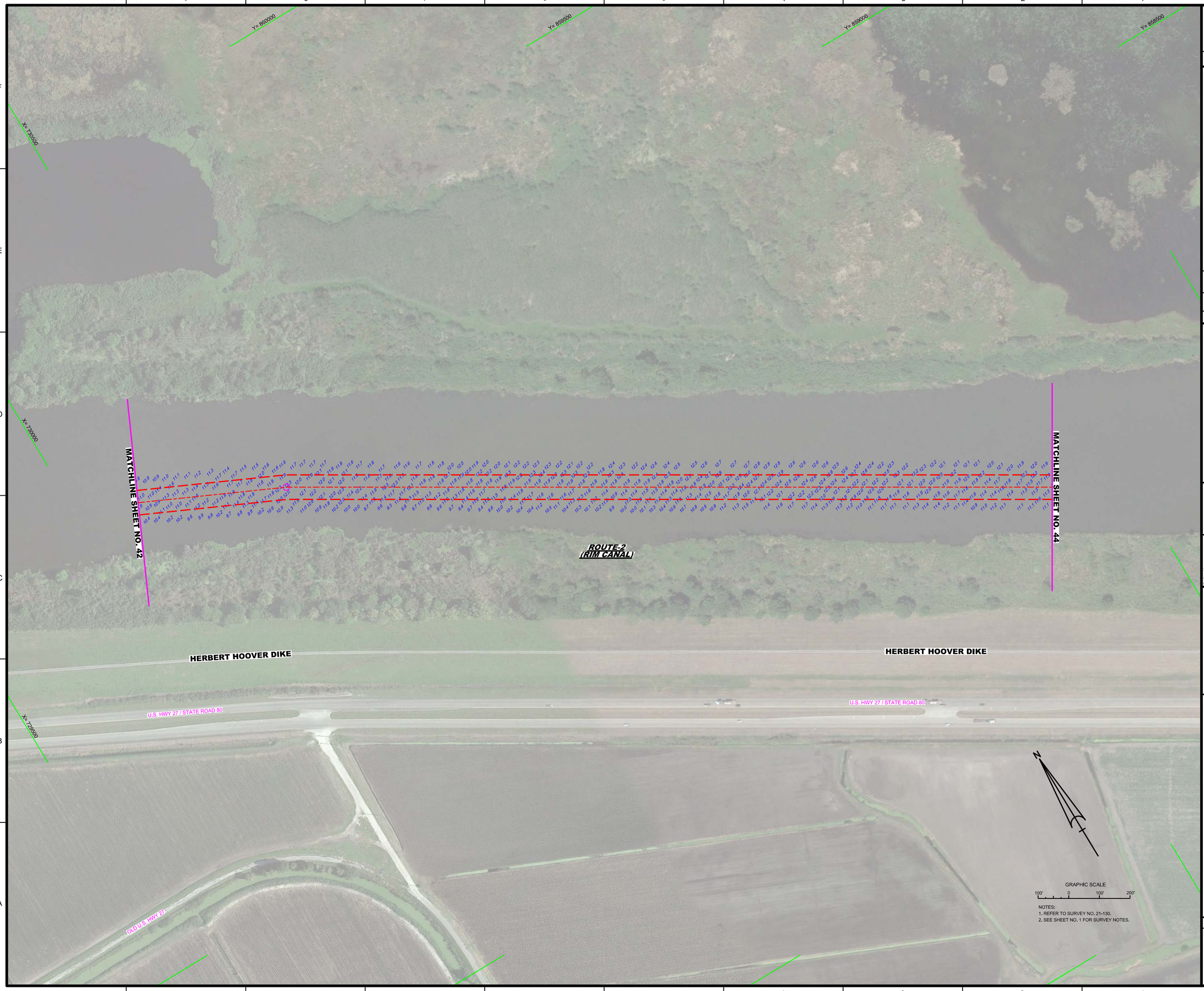

NOTES:
1. REFER TO SURVEY NO. 21-130.
2. SEE SHEET NO. 1 FOR SURVEY NOTES.

US Army Corps of Engineers
Jacksonville District

SAFETY ON THIS JOB DEPENDS ON YOU

No.	Symbol	Zone

DEPARTMENT OF THE ARMY
JACKSONVILLE DISTRICT, CORPS OF ENGINEERS
JACKSONVILLE, FLORIDA

Cad by: DVT
Designed by: WRM
DWN by: WRM
Rev. No. V01(2)ES-XX-X-XXX
Date: SEP 2022

X:\XX-XX-X-XXXX-X\DGN\
XXXXXXXX-XX-XXXXX.DGN
XXXXXXXX-XX-XXXXX.DGN
XXXXXXXX-XX-XXXXX.DGN
XXXXXXXX-XX-XXXXX.DGN
XXXXXXXX-XX-XXXXX.DGN
21-130-A-SQUI_OWV.DGN
INTERIM-LO_RT2CHAN8>>8.DGN
2-1-130-C-BS-BRDR.DGN
Reference files:
2-1-130-VH-SH43.DGN
File name:

OKEECHOBEE WATERWAY, FLORIDA

HYDROGRAPHIC EXAM SURVEY FY21
6 AND 8-FOOT PROJECT

ROUTE-2 (RIM CANAL)

PLAN

Scale: AS SHOWN

Drawing no.

43

SHEET 43 OF 133

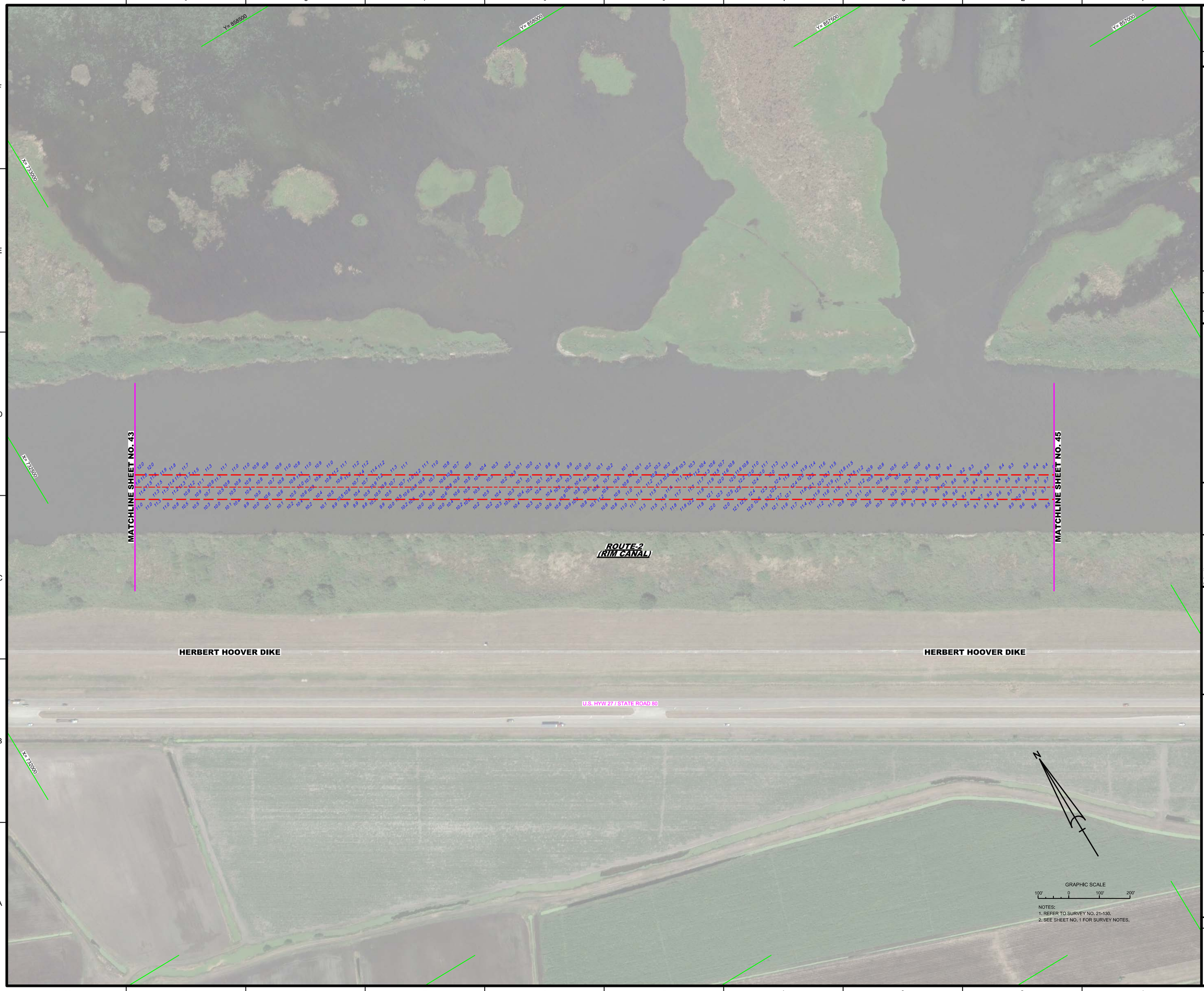

NOTES:
1. REFER TO SURVEY NO. 21-130.
2. SEE SHEET NO. 1 FOR SURVEY NOTES.

US Army Corps of Engineers
Jacksonville District

SAFETY ON THIS JOB DEPENDS ON YOU

No.	Symbol	Zone

DEPARTMENT OF THE ARMY
JACKSONVILLE DISTRICT, CORPS OF ENGINEERS
JACKSONVILLE, FLORIDA

Designed by: WRM
DWN by: WRM
Ckd by: GMR
Proj. No.: V6312EP-XX-XX-XXX
Date: SEP 2022

XXXXXXXXXXXXXXXXXX.DGN
XXXXXXXXXXXXXXXXXX.DGN
XXXXXXXXXXXXXXXXXX.DGN
XXXXXXXXXXXXXXXXXX.DGN
XXXXXXXXXXXXXXXXXX.DGN
21-130A-SDQA_OWW.DGN
INTERIM-LO_RT2CHANS-V8.DGN
21-130-C-BS-BRGR.DGN
Reference files:
21-130-VR-SH44.DGN
File name:

OKEECHOBEE WATERWAY, FLORIDA

HYDROGRAPHIC EXAM SURVEY FY21
6 AND 8-FOOT PROJECT

ROUTE-2 (RIM CANAL)

PLAN

Scale: AS SHOWN

Drawing no.

44

SHEET 44 OF 133

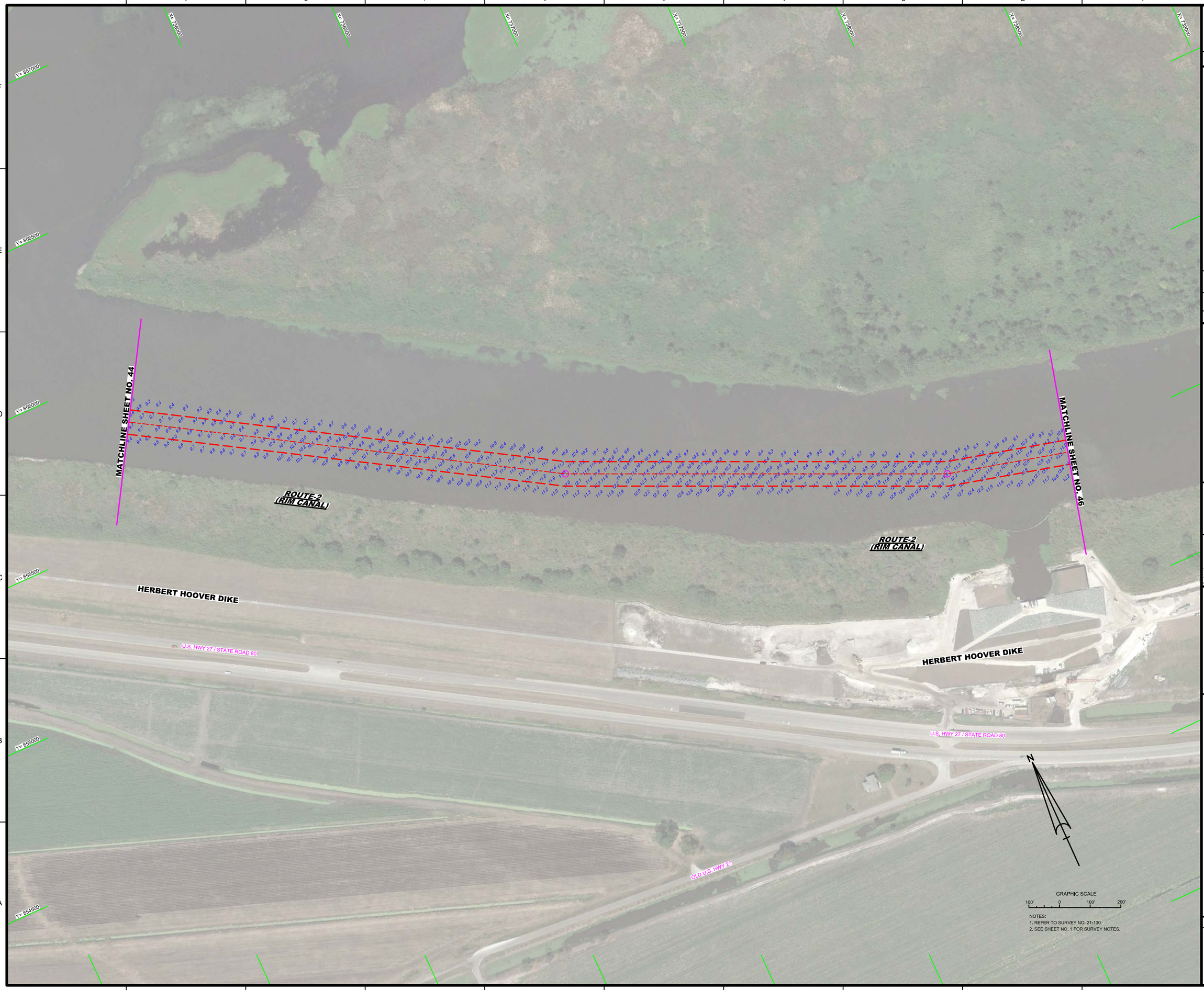

NOTES:
1. REFER TO SURVEY NO. 21-130.
2. SEE SHEET NO. 1 FOR SURVEY NOTES.

US Army Corps of Engineers
Jacksonville District

SAFETY ON THIS JOB DEPENDS ON YOU

No.	Symbol	Zone

DEPARTMENT OF THE ARMY
JACKSONVILLE DISTRICT, CORPS OF ENGINEERS
JACKSONVILLE, FLORIDA

Designed by: WRM
Drawn by: WRM
Checked by: GMR
Proj. No. V01ZEP-XX-XX-XXXX
Date: SEP 2022

XXXX



NOTES:
1. REFER TO SURVEY NO. 21-130.
2. SEE SHEET NO. 1 FOR SURVEY NOTES.

US Army Corps of Engineers
Jacksonville District

SAFETY ON THIS JOB DEPENDS ON YOU

No.	Symbol	Zone

DEPARTMENT OF THE ARMY
JACKSONVILLE DISTRICT, CORPS OF ENGINEERS
JACKSONVILLE, FLORIDA

Designed by: VIRM
DWN by: VIRM
Chk by: GMB
Proj. No. W912EP-XX-X-XXXX
Date: SEP 2022

21-XXXXXXXXXXXXXXXX.DGN
XXXXXXXXXXXXXXXXX.DGN
XXXXXXXXXXXXXXXXX.DGN
XXXXXXXXXXXXXXXXX.DGN
XXXXXXXXXXXXXXXXX.DGN
21-130-XXSOUN_OWW.DGN
INTERIM-LO_RT2CHANS>A8.DGN
21-130-XX-ESB-BRDR.DGN
Reference files:
21-130-VH-SH46.DGN
File name:

OKEECHOBEE WATERWAY, FLORIDA

HYDROGRAPHIC EXAM SURVEY FY21
6 AND 8-FOOT PROJECT

ROUTE-2 (RIM CANAL)

PLAN

Scale: AS SHOWN

Drawing no.

46

SHEET 46 OF 133

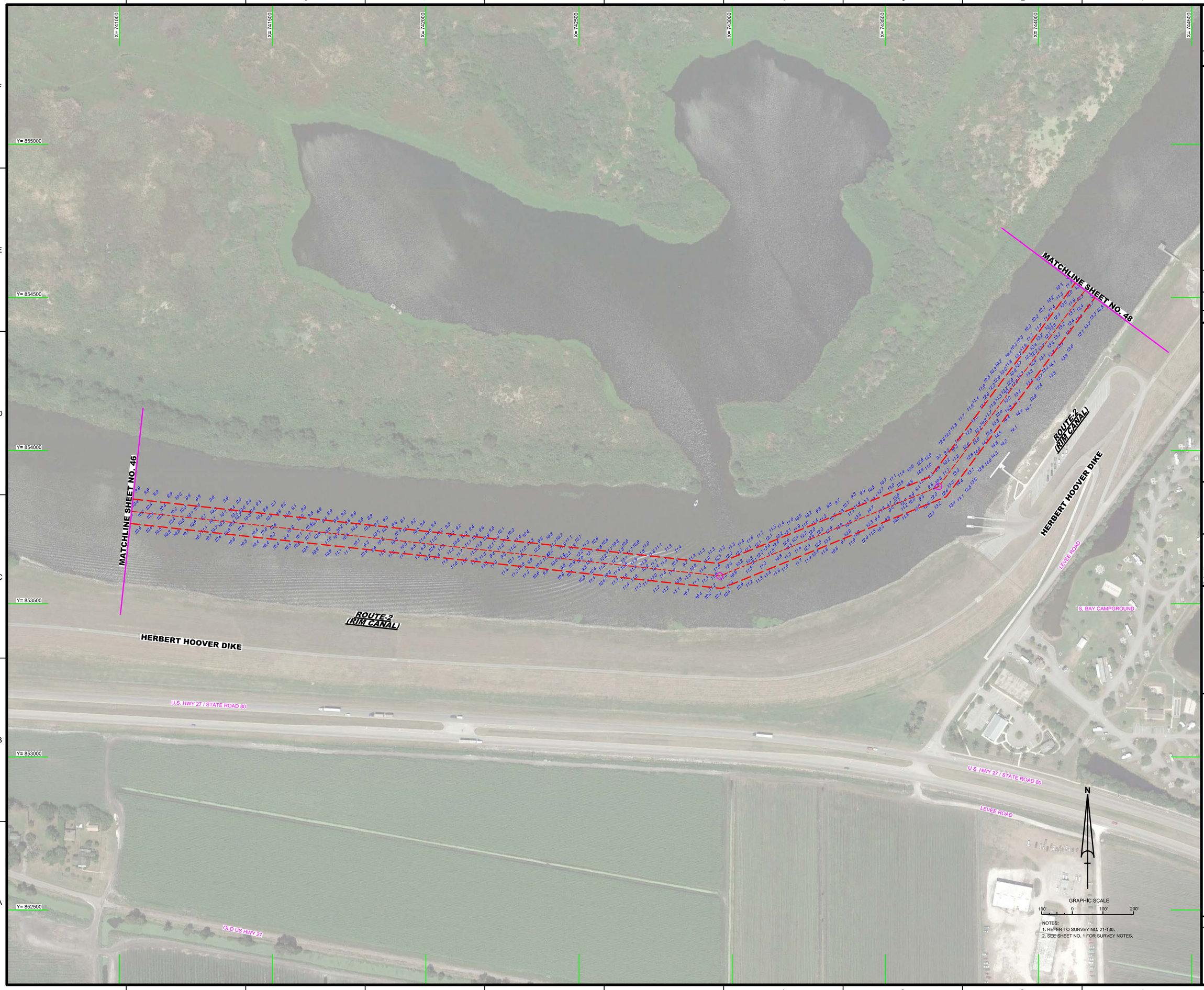

NOTES:
1. REFER TO SURVEY NO. 21-130.
2. SEE SHEET NO. 1 FOR SURVEY NOTES.

US Army Corps of Engineers
Jacksonville District

SAFETY ON THIS JOB DEPENDS ON YOU

No.	Symbol	Zone

DEPARTMENT OF THE ARMY
JACKSONVILLE DISTRICT, CORPS OF ENGINEERS
JACKSONVILLE, FLORIDA

Designed by: WRM
DWN by: WRM
Ckd by: GMR
Proj. No.: V6312EP-XX-XX-XXXX
Date: SEP 2022

X:\XXXXXXXX-XX-XXXX-D.DGN
XXXXXXXX-A-XXXXXXXX.DGN
XXXXXXXX-XXXXXXXX.DGN
XXXXXXXX-A-XXXXXXXX.DGN
XXXXXXXX-XXXXXXXX.DGN
21-130A-SDQA_OWW.DGN
INTERIM-LO_RT2CHANB3-V8LD.DGN
21-130C-BR-BRDR.DGN
Reference files:
21-130-VR-SH47.DGN
File name:

OKEECHOBEE WATERWAY, FLORIDA

HYDROGRAPHIC EXAM SURVEY FY21
6 AND 8-FOOT PROJECT

ROUTE-2 (RIM CANAL)

PLAN

Scale: AS SHOWN

Drawing no.

47

SHEET 47 OF 133

NOTES:
1. REFER TO SURVEY NO. 21-130.
2. SEE SHEET NO. 1 FOR SURVEY NOTES.

US Army Corps of Engineers
Jacksonville District

SAFETY ON THIS JOB DEPENDS ON YOU

No.	Symbol	Zone

DEPARTMENT OF THE ARMY
JACKSONVILLE DISTRICT, CORPS OF ENGINEERS
JACKSONVILLE, FLORIDA

Designed by: VIRM
DWN by: VIRM
Ckd by: CMR
Rev. No. W912EP-XX-X-XXXX
Date: SEP 2022

X:\XXXXXXXX-X-XXXX.DGN
XXXXXXXX-X-XXXXXX.DGN
XXXXXXXX-X-XXXXXX.DGN
XXXXXXXX-X-XXXXXX.DGN
XXXXXXXX-X-XXXXXX.DGN
21-130-XSQUIL_OWN.DGN
INTERIM-I_O_RTCHANB-A18.DGN
21-130-CES-BRDR.DGN
Reference files:
21-130-VHS-SH49.DGN
File name:

OKEECHOBEE WATERWAY, FLORIDA

HYDROGRAPHIC EXAM SURVEY FY21
6 AND 8-FOOT PROJECT

ROUTE-2 (RIM CANAL)

PLAN

Scale: AS SHOWN

Drawing no.

48

SHEET 48 OF 133

NOTES:
1. REFER TO SURVEY NO. 21-130.
2. SEE SHEET NO. 1 FOR SURVEY NOTES.

US Army Corps of Engineers
Jacksonville District

SAFETY ON THIS JOB DEPENDS ON YOU

No.	Symbol	Zone

DEPARTMENT OF THE ARMY
JACKSONVILLE DISTRICT, CORPS OF ENGINEERS
JACKSONVILLE, FLORIDA

Cad by: CMR
Designed by: VIRM
DWN by: VIRM
Rev. No. W912EP-XX-X-XXXX
Date: SEP 2022

X:\XXXXXXXX-X-XXXXX.DGN
XXXXXXXX-X-XXXXXX.DGN
XXXXXXXX-X-XXXXXX.DGN
XXXXXXXX-X-XXXXXX.DGN
XXXXXXXX-X-XXXXXX.DGN
21-130-X-SQUIL_OWN.DGN
INTERIM-I-LO_RT2CHAN8-V8.DGN
21-130-X-PS-SPRDR.DGN
Reference files:
21-130-VH-SH49.DGN
File name:

OKEECHOBEE WATERWAY, FLORIDA

HYDROGRAPHIC EXAM SURVEY FY21
6 AND 8-FOOT PROJECT

ROUTE-2 (RIM CANAL)

PLAN

Scale: AS SHOWN

Drawing no.

49

SHEET 49 OF 133

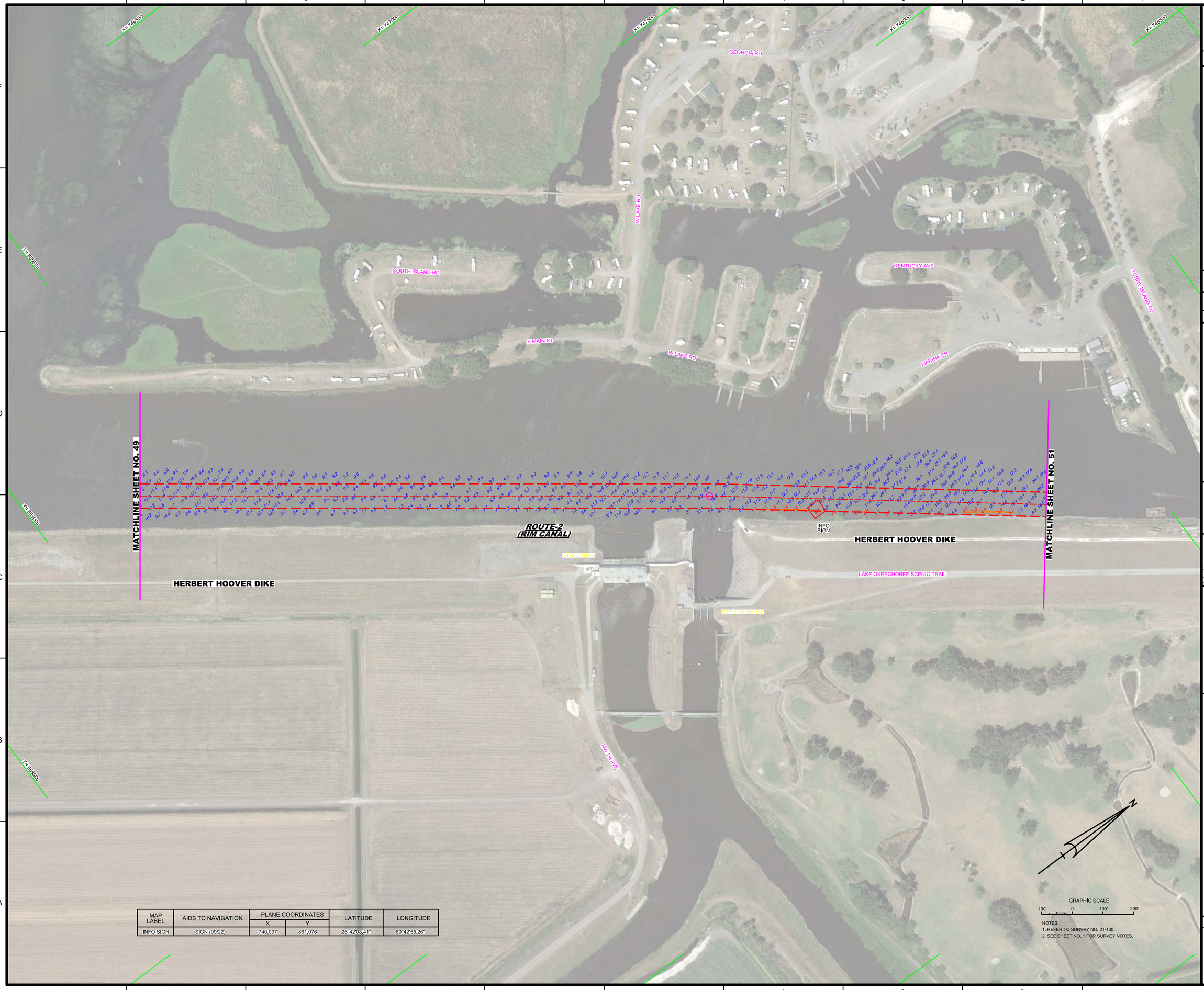

MAP LABEL	AIDS TO NAVIGATION	PLANE COORDINATES		LATITUDE	LONGITUDE
		X	Y		
INFO SIGN	SIGN (09/22)	740,097	861,076	26°42'08.41"	80°42'55.26"

NOTES:
1. REFER TO SURVEY NO. 21-130.
2. SEE SHEET NO. 1 FOR SURVEY NOTES.

US Army Corps of Engineers
Jacksonville District

SAFETY ON THIS JOB DEPENDS ON YOU

No.	Symbol	Zone

DEPARTMENT OF THE ARMY
JACKSONVILLE DISTRICT, CORPS OF ENGINEERS
JACKSONVILLE, FLORIDA

Designed by: MRM
DWN by: MRM
Ckd by: GMR
Proj. No.: V6312EP-XX-XX-XXXX
Date: SEP 2022

XXXXXXXXXXXXXXXXXXXX.DGN
XXXXXXXXXXXXXXXXXXXX.DGN
XXXXXXXXXXXXXXXXXXXX.DGN
21-130A-CONVLDGN
21-130A-MAP_DGN
21-130A-SOUN_DWN.DGN
INTERIM-LO_RT2CHANS-V8.DGN
21-130-C-BR-BRDR.DGN
Reference files:
21-130-VR-SH50.DGN
File name:

OKEECHOBEE WATERWAY, FLORIDA
HYDROGRAPHIC EXAM SURVEY FY21
6 AND 8-FOOT PROJECT
ROUTE-2 (RIM CANAL)
PLAN

Scale: AS SHOWN

Drawing no.
50

SHEET 50 OF 133

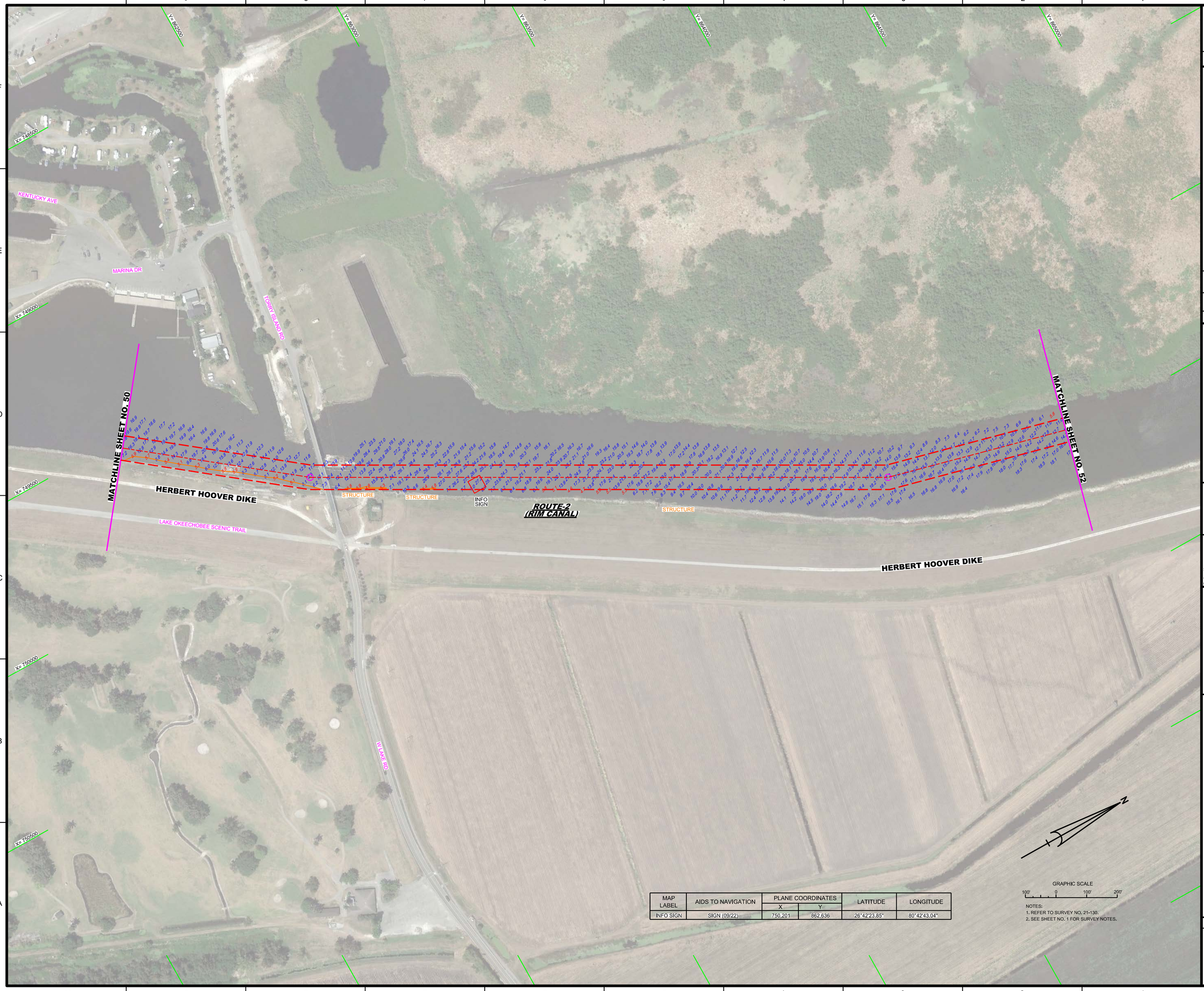

MAP LABEL	AIDS TO NAVIGATION	PLANE COORDINATES		LATITUDE	LONGITUDE
		X	Y		
INFO SIGN	SIGN (09/22)	750,201	862,636	26°42'23.85"	80°42'43.04"

NOTES:
1. REFER TO SURVEY NO. 21-130.
2. SEE SHEET NO. 1 FOR SURVEY NOTES.

US Army Corps of Engineers
Jacksonville District

SAFETY ON THIS JOB DEPENDS ON YOU

No.	Symbol	Zone

DEPARTMENT OF THE ARMY
JACKSONVILLE DISTRICT, CORPS OF ENGINEERS
JACKSONVILLE, FLORIDA

Cad by: GMR
Designed by: VRM
DWN by: VRM
Inv. No. W912EP-XX-X-XXX
Date: SEP-2022

XXXXXXXXXXXXXXXXXX.DGN
XXXXXXXXXXXXXXXXXX.DGN
XXXXXXXXXXXXXXXXXX.DGN
21-130-A-CON6.DGN
21-130-A-MAIN.DGN
21-130-A-SIGN_DWN.DGN
INTERIM-LO_RT2CHANB3-X8.DGN
21-130-C4B-BRDR.DGN
References **Misc**
21-130-VR-SH51.DGN
File name:

OKEECHOBEE WATERWAY, FLORIDA

HYDROGRAPHIC EXAM SURVEY FY21
6 AND 8-FOOT PROJECT

ROUTE-2 (RIM CANAL)

PLAN

Scale: AS SHOWN

Drawing no.

51

SHEET 51 OF 133

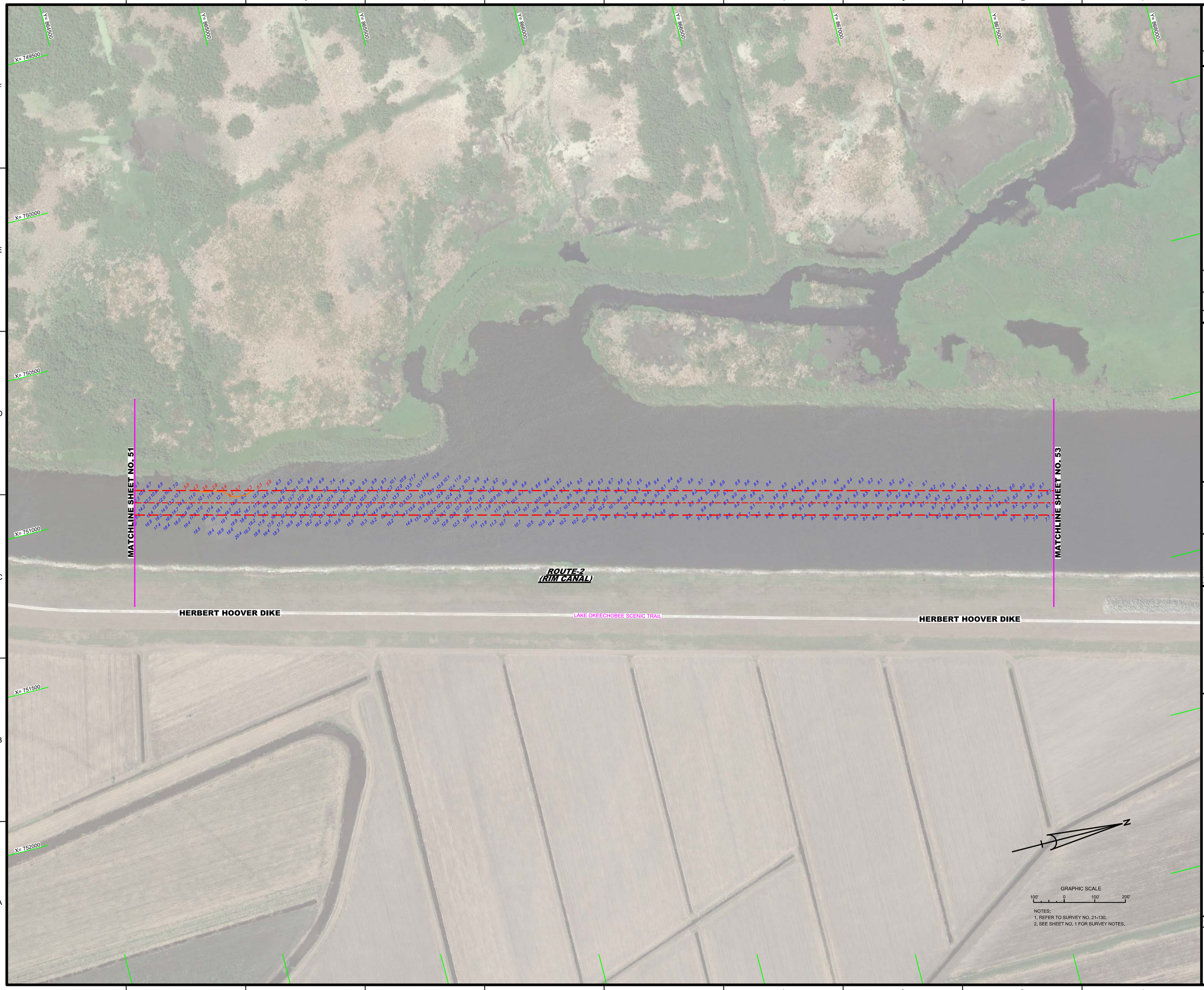

NOTES:
1. REFER TO SURVEY NO. 21-130.
2. SEE SHEET NO. 1 FOR SURVEY NOTES.

US Army Corps of Engineers
Jacksonville District

SAFETY ON THIS JOB DEPENDS ON YOU

No.	Symbol	Zone

DEPARTMENT OF THE ARMY
JACKSONVILLE DISTRICT, CORPS OF ENGINEERS
JACKSONVILLE, FLORIDA

Designed by: VIRM
DWN by: VIRM
CKD by: GMR
Rev. No. V01(2EP-XX-X-XXX)
Date: SEP 2022

X:\XXXXXXXX-X-XXXX.DGN
XXXXXXXX-X-XXXXXX.DGN
XXXXXXXX-X-XXXXXX.DGN
XXXXXXXX-X-XXXXXX.DGN
21-130-X-CONTOUR.DGN
21-130-X-SOUN_OVWV.DGN
INTERIM-I_O_RT2CHAN8-V8.DGN
21-130-X-ES-BRDR.DGN
Reference files:
21-130-VHSHS2L.DGN
File name:

OKEECHOBEE WATERWAY, FLORIDA

HYDROGRAPHIC EXAM SURVEY FY21
6 AND 8-FOOT PROJECT

ROUTE-2 (RIM CANAL)

PLAN

Scale: AS SHOWN

Drawing no.

52

SHEET 52 OF 133

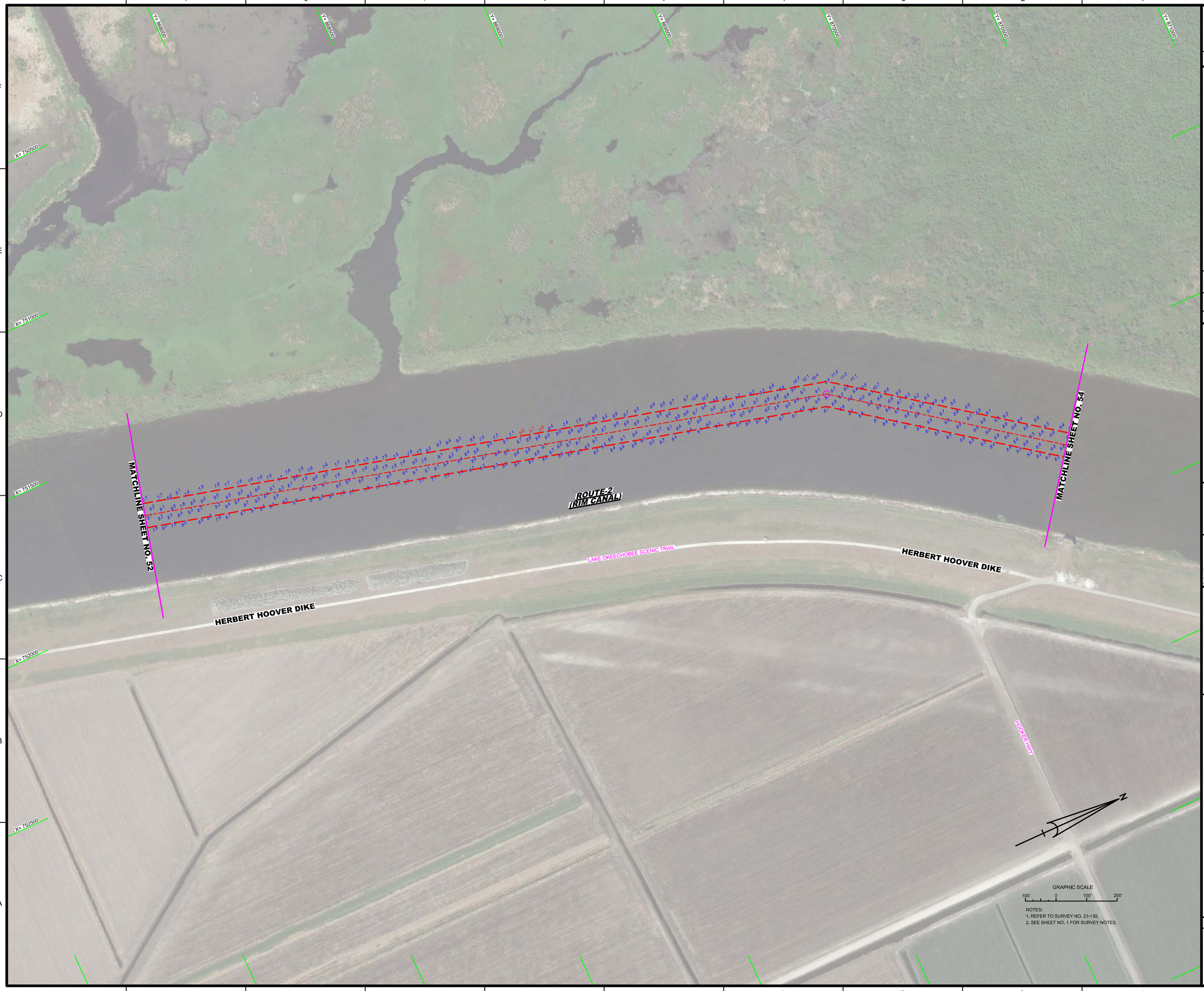

NOTES:
1. REFER TO SURVEY NO. 21-130.
2. SEE SHEET NO. 1 FOR SURVEY NOTES.

US Army Corps of Engineers
Jacksonville District

SAFETY ON THIS JOB DEPENDS ON YOU

No.	Symbol	Zone

DEPARTMENT OF THE ARMY
JACKSONVILLE DISTRICT, CORPS OF ENGINEERS
JACKSONVILLE, FLORIDA

Designed by: VIRM
DWN by: VIRM
Chkd by: DJT
Rev. No. W912EP-XX-X-XXXX
Date: SEP 2022

X:\XXXXXXX-X-XXXXXX.DGN
XXXXXXXXX-X-XXXXXXX.DGN
XXXXXXXXX-X-XXXXXXX.DGN
XXXXXXXXX-X-XXXXXXX.DGN
XXXXXXXXX-X-XXXXXXX.DGN
21-130-A-SOUN_OWN.DGN
INTERIM-I-LO_RT2CHANB-A-B.DGN
21-130-C-ES-SHDR.DGN
Reference files:

Filename: 21-130-VH-SHS3.DGN

OKEECHOBEE WATERWAY, FLORIDA

HYDROGRAPHIC EXAM SURVEY FY21
6 AND 8-FOOT PROJECT

ROUTE-2 (RIM CANAL)

PLAN

Scale: AS SHOWN

Drawing no.

53

SHEET 53 OF 133

NOTES:
1. REFER TO SURVEY NO. 21-130.
2. SEE SHEET NO. 1 FOR SURVEY NOTES.

US Army Corps of Engineers
Jacksonville District

SAFETY ON THIS JOB DEPENDS ON YOU

No.	Symbol	Zone

DEPARTMENT OF THE ARMY
JACKSONVILLE DISTRICT, CORPS OF ENGINEERS
JACKSONVILLE, FLORIDA

Designed by: VIRM
DWN by: VIRM
Ckd by: CMR
Rev. No. W912EP-XX-X-XXXX
Date: SEP 2022

Reference files:
X:\XXXXXXX-X-XXXXXX.DGN
XXXXXXXXX-X-XXXXXX.DGN
XXXXXXXXX-X-XXXXXX.DGN
XXXXXXXXX-X-XXXXXX.DGN
XXXXXXXXX-X-XXXXXX.DGN
2-1-130-X-SQUIL_OWN.DGN
INTERIM-I_O_RTCHANIS-A18.DGN
21-130-X-ES-SHDR.DGN
21-130-VH-SHS4.DGN
File name: 21-130-VH-SHS4.DGN

OKEECHOBEE WATERWAY, FLORIDA

HYDROGRAPHIC EXAM SURVEY FY21
6 AND 8-FOOT PROJECT

ROUTE-2 (RIM CANAL)

PLAN

Scale: AS SHOWN

Drawing no.

54

SHEET 54 OF 133

US Army Corps of Engineers
Jacksonville District

SAFETY ON THIS JOB DEPENDS ON YOU

No.	Symbol	Zone

DEPARTMENT OF THE ARMY
JACKSONVILLE DISTRICT, CORPS OF ENGINEERS
JACKSONVILLE, FLORIDA

Designed by: VIRM
DWN by: VIRM
Chk'd by: CMR
Rev. No. Y91ZEP-XX-X-XXXX
Date: SEP 2022

Reference files:
J:\XXXXXXXX-X-XXXXXX.DGN
XXXXXXXX-X-XXXXXX.DGN
XXXXXXXX-X-XXXXXX.DGN
XXXXXXXX-X-XXXXXX.DGN
XXXXXXXX-X-XXXXXX.DGN
21-130-X-SQUM_OWN.DGN
INTERIM-I_O_RT2CHANB2-V8.DGN
21-130-C-ES-BNDR.DGN
File name: 21-130-VH-SHSS.DGN

OKEECHOBEE WATERWAY, FLORIDA

HYDROGRAPHIC EXAM SURVEY FY21
6 AND 8-FOOT PROJECT

ROUTE-2 (RIM CANAL)

PLAN

Scale: AS SHOWN

Drawing no.

55

SHEET 55 OF 133



US Army Corps of Engineers
Jacksonville District

SAFETY ON THIS JOB DEPENDS ON YOU

No.	Symbol	Zone

DEPARTMENT OF THE ARMY
JACKSONVILLE DISTRICT, CORPS OF ENGINEERS
JACKSONVILLE, FLORIDA

Cad by: CMR
Designed by: VIRM
DWN by: VIRM
Rev. No. V912EP-XX-X-XXXX
Date: SEP 2022

Reference files:
X:\XXXXXXX-X-XXXX.DGN
XXXXXXXX-X-XXXXXX.DGN
XXXXXXXX-X-XXXXXX.DGN
XXXXXXXX-X-XXXXXX.DGN
XXXXXXXX-X-XXXXXX.DGN
21-130-X-SQUA_OWN.DGN
INTERIM-I_O_RTC2CHANS-V8.DGN
21-130-X-ES-SHDR.DGN
21-130-VH-SHSG.DGN
File name:

OKEECHOBEE WATERWAY, FLORIDA

HYDROGRAPHIC EXAM SURVEY FY21
6 AND 8-FOOT PROJECT

ROUTE-2 (RIM CANAL)

PLAN

Scale: AS SHOWN

Drawing no.

56

SHEET 56 OF 133

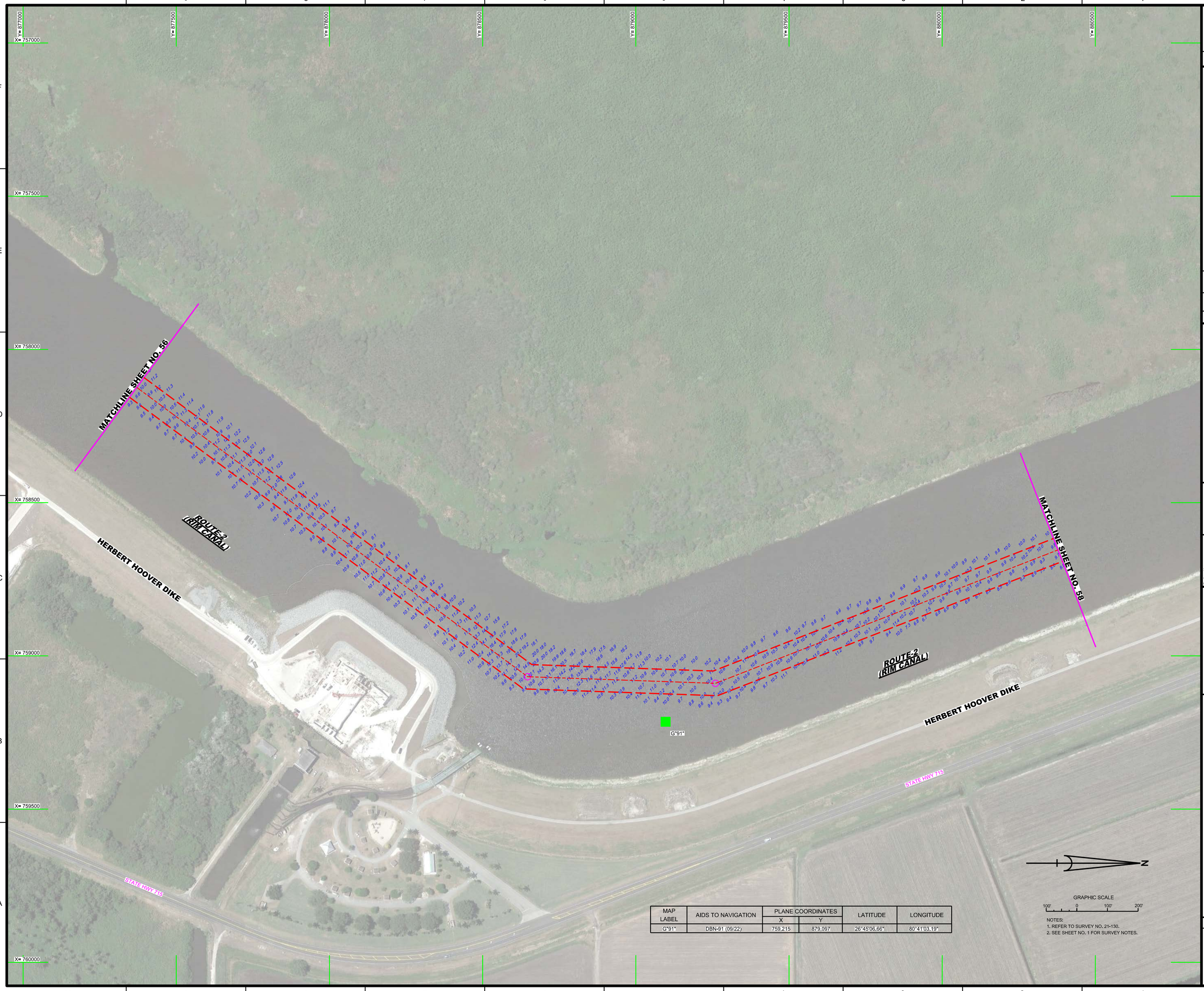

MAP LABEL	AIDS TO NAVIGATION	PLANE COORDINATES		LATITUDE	LONGITUDE
		X	Y		
G"91"	DBN-91 (09/22)	759,215	879,097	26°45'06.66"	80°41'03.19"

GRAPHIC SCALE

100' 0 100' 200'

NOTES:
1. REFER TO SURVEY NO. 21-130.
2. SEE SHEET NO. 1 FOR SURVEY NOTES.

US Army Corps of Engineers
Jacksonville District

SAFETY ON THIS JOB DEPENDS ON YOU

No.	Symbol	Zone

DEPARTMENT OF THE ARMY
JACKSONVILLE DISTRICT, CORPS OF ENGINEERS
JACKSONVILLE, FLORIDA

Designed by: WRM
DWN by: WRM
Ckd by: GMR
Proj. No. V912EP-XX-XX-XXXX
Date: SEP 2022

X:\XXXXXXXX-XXXXXX.DGN
XXXXXXXXXX-XXXXXXX.DGN
XXXXXXXXXX-XXXXXXX.DGN
XXXXXXXXXX-XXXXXXX.DGN
XXXXXXXXXX-XXXXXXX.DGN
21-130-SDGN_OWN.DGN
INTERIM-LO_RT2CHANS-V8.DGN
21-130-C-BR-BRDR.DGN
Reference files:
21-130-VR-SHT57.DGN
File name:

OKEECHOBEE WATERWAY, FLORIDA

HYDROGRAPHIC EXAM SURVEY FY21
6 AND 8-FOOT PROJECT

ROUTE-2 (RIM CANAL)

PLAN

Scale: AS SHOWN

Drawing no.

57

SHEET 57 OF 133

NOTES:
1. REFER TO SURVEY NO. 21-130.
2. SEE SHEET NO. 1 FOR SURVEY NOTES.

US Army Corps of Engineers
Jacksonville District

SAFETY ON THIS JOB DEPENDS ON YOU

No.	Symbol	Zone

DEPARTMENT OF THE ARMY
JACKSONVILLE DISTRICT, CORPS OF ENGINEERS
JACKSONVILLE, FLORIDA

Cad by: GMR
Designed by: WRM
DWN by: WRM
Prj. No. W912EP-XX-X-XXXX
Date: SEP 2022

Reference files:
XXXXXXXXXXXXXXXXXXXX.DGN
XXXXXXXXXXXXXXXXXXXX.DGN
XXXXXXXXXXXXXXXXXXXX.DGN
XXXXXXXXXXXXXXXXXXXX.DGN
XXXXXXXXXXXXXXXXXXXX.DGN
21-130-XX-SUR_OWN.DGN
INTERIM-LO_RT2CHANB3-V8.DGN
21-130-VR-BRDR.DGN

File name: 21-130-VR-SHS9.DGN

OKEECHOBEE WATERWAY, FLORIDA

HYDROGRAPHIC EXAM SURVEY FY21
6 AND 8-FOOT PROJECT

ROUTE-2 (RIM CANAL)

PLAN

Scale: AS SHOWN

Drawing no.

58

SHEET 58 OF 133

MAP LABEL	AIDS TO NAVIGATION	PLANE COORDINATES		LATITUDE	LONGITUDE
		X	Y		
R"88"	DBN-88 (09/22)	756,909	884,807	26°46'03.26"	80°41'28.48"
G"89"	DBN-89 (09/22)	757,380	883,758	26°45'52.86"	80°41'23.31"

NOTES:
1. REFER TO SURVEY NO. 21-130.
2. SEE SHEET NO. 1 FOR SURVEY NOTES.

US Army Corps of Engineers
Jacksonville District

SAFETY ON THIS JOB DEPENDS ON YOU

No.	Symbol	Zone

DEPARTMENT OF THE ARMY
JACKSONVILLE DISTRICT, CORPS OF ENGINEERS
JACKSONVILLE, FLORIDA

Chkd by: GMR
Designed by: WRM
DWN by: WRM
Proj. No. V612EP-XX-XX-XXXX
Date: SEP 2022

XXXXXXXXXXXXXXXXXX.DGN
XXXXXXXXXXXXXXXXXX.DGN
XXXXXXXXXXXXXXXXXX.DGN
21-130A-CONN.DGN
21-130A-MAP.DGN
21-130A-SOUN_OWN.DGN
INTERIM-LO-RT2CHAN83-IR.DGN
21-130C-SB-BRDR.DGN
Reference files

21-130-VH-SH59.DGN
File name:

OKEECHOBEE WATERWAY, FLORIDA

HYDROGRAPHIC EXAM SURVEY FY21
6 AND 8-FOOT PROJECT

ROUTE-2 (RIM CANAL)

PLAN

Scale: AS SHOWN

Drawing no.

59

SHEET 59 OF 133

MAP LABEL	AIDS TO NAVIGATION	PLANE COORDINATES		LATITUDE	LONGITUDE
		X	Y		
R"84"	DBN-84 (09/22)	755,500	888,555	26°46'40.42"	80°41'43.93"

NOTES:
1. REFER TO SURVEY NO. 21-130.
2. SEE SHEET NO. 1 FOR SURVEY NOTES.

US Army Corps of Engineers
Jacksonville District

SAFETY ON THIS JOB DEPENDS ON YOU

No. Symbol Zone

DEPARTMENT OF THE ARMY
JACKSONVILLE DISTRICT, CORPS OF ENGINEERS
JACKSONVILLE, FLORIDA

Designed by: WRM
DWN by: WRM
Ckd by: GMR
Proj. No. V912EP-XX-XX-XXXX
Date: SEP 2022

XXXXXXXXXXXXXXXXXXXX.DGN
XXXXXXXXXXXXXXXXXXXX.DGN
XXXXXXXXXXXXXXXXXXXX.DGN
21-130A-CONVB.DGN
21-130-AV-PORT.DGN
21-130A-SOUN_OWN.DGN
INTERIM-LO_RT2CHANS-V8.DGN
21-130C-BR-BRDR.DGN
Reference files:
21-130-VR-SHR60.DGN
File name:

OKEECHOBEE WATERWAY, FLORIDA

HYDROGRAPHIC EXAM SURVEY FY21
6 AND 8-FOOT PROJECT

ROUTE-2 (RIM CANAL)

PLAN

Scale: AS SHOWN

Drawing no.

60

SHEET 60 OF 133