

OWW / ST. LUCIE RIVER REACH 3 MARTIN COUNTY, FLORIDA HYDROGRAPHIC EXAM SURVEY FY20 8-FOOT PROJECT

SURVEY NOTES


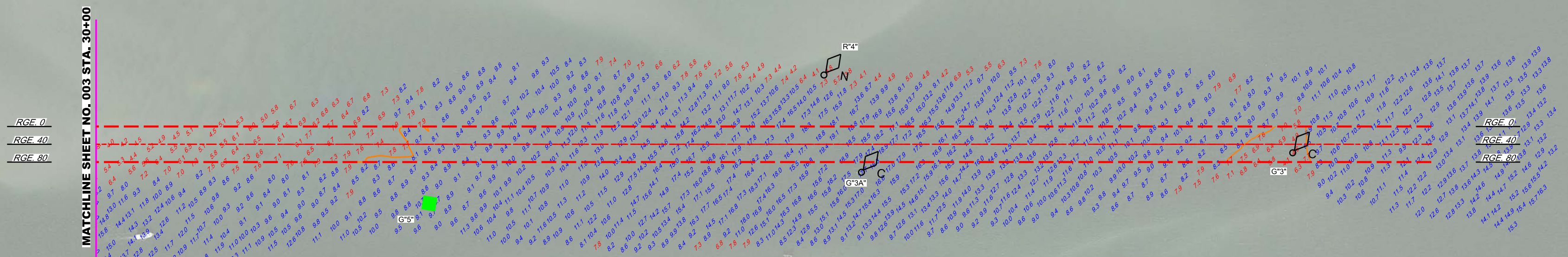
1. REFER TO SURVEY NO. 20-128.
 2. TIDAL REDUCTIONS WERE OBTAINED UTILIZING A REAL-TIME KINEMATIC (RTK) GPS WITH A KINEMATIC TIDE DATUM (KTD) MODEL. KTD FILE NAME IS: "INDIANRIVER-STLUCIE-MARTIN_20140527.KTD".
 3. ALL ELEVATIONS ARE BELOW THE CHART DATUM UNLESS PRECEDED BY A (+) SIGN.
 4. PLANE COORDINATES ARE BASED ON THE TRANSVERSE MERCATOR PROJECTION FOR THE EAST ZONE OF FLORIDA AND REFERENCED TO NORTH AMERICAN DATUM OF 1983 (NAD83), BASED ON THE NOAA NATIONAL SPATIAL REFERENCE SYSTEM (NSRS).
 5. ALL STATIONING REFERS TO THE CENTERLINE OF THE CHANNEL.
 6. THIS SURVEY WAS PERFORMED USING REAL-TIME KINEMATIC (RTK) GPS POSITIONING WITH THE FOLLOWING REFERENCE BASE LOCATION:
REFERENCE BASE LOCATED AT "T 693" FOR CUTS OW1 - OW9 (PID: BBFH83)
REFERENCE BASE LOCATED AT "E 517" FOR CUTS OW9 - OW10, A - Z & AA - AF (PID: AJ5634)
DEPTHS DEPICTED BY THIS SURVEY ARE REFERENCED TO MLLW, TIDAL EPOCH 1983-2001, AS REPORTED BY THE NATIONAL OCEANIC AND ATMOSPHERIC ADMINISTRATION (NOAA). A MODIFIED VERSION OF NOAA'S VDATUM MODEL WAS USED TO CALIBRATE TO THE PUBLISHED MLLW HEIGHTS OF THE BENCH MARK BELOW:
NOAA TIDAL STATION 872-2381 "SNAKE RESET" (PID: AF6967)
 7. VERTICAL MEASUREMENTS WERE MADE USING AN EDGETECH 6205 COMBINED MULTI-BEAM AND SIDESCAN AND A ROSS 835C SMARTSOUNDER DUAL-FREQUENCY 28/200 KHZ SINGLE-BEAM TRANSDUCER. ALL SOUNDINGS SHOWN ARE IN HIGH FREQUENCY.
- | VESSEL | DATE OF SURVEY | CUT |
|--------|----------------|---------------------|
| SB-44 | 21 FEB 2020 | CUTS A - Z, 19 - 20 |
| SB-44 | 22 FEB 2020 | CUTS AA - AF, 13-18 |
| SB-44 | 25 FEB 2020 | CUTS 9 - 12 |
| SB-44 | 26 FEB 2020 | CUTS 1 - 7 |
| SB-44 | 27 FEB 2020 | CUTS 8 - 9 |
8. AIDS TO NAVIGATION WERE LOCATED DURING THIS SURVEY.
 9. THE INFORMATION DEPICTED ON THIS MAP REPRESENTS THE RESULTS OF SURVEYS MADE ON THE DATES INDICATED ABOVE AND CAN ONLY BE CONSIDERED AS INDICATING THE GENERAL CONDITIONS AT THAT TIME. THIS CHART IS SOLELY FOR THE DISTRIBUTION OF AVAILABLE DEPTHS AT THE TIME OF THE SURVEY.
 10. SURVEY ACCURACY PERFORMANCE STANDARDS, QUALITY CONTROL, AND QUALITY ASSURANCE REQUIREMENTS WERE FOLLOWED DURING THIS SURVEY IN ACCORDANCE WITH USACE EM 1110-2-1003, HYDROGRAPHIC SURVEYING, 30 NOV 2013.

LEGEND	
▲	MONUMENT
⚓	LIGHTED BEACON
■	GREEN DAYBEACON
▲	RED DAYBEACON
●	RED LIGHTED BUOY
●	GREEN LIGHTED BUOY
⚓	CAN BUOY
⚓	NUN BUOY
⚓	TIDE STAFF
8	PROJECT DEPTH

US Army Corps of Engineers
Jacksonville District
SAFETY ON THIS JOB
DEPENDS ON YOU

<p>DEPARTMENT OF THE ARMY JACKSONVILLE DISTRICT, CORPS OF ENGINEERS JACKSONVILLE, FLORIDA</p>	<p>OWW / ST. LUCIE RIVER REACH 3 MARTIN COUNTY, FLORIDA HYDROGRAPHIC EXAM SURVEY FY20 8-FOOT PROJECT INDEX, LOCATION AND VICINITY PLAN</p>
<p>Scale: AS SHOWN</p>	<p>Drawing no. 1</p>
<p>SHEET 01 OF 27</p>	

MAP LABEL	AIDS TO NAVIGATION	PLANE COORDINATES		LATITUDE	LONGITUDE
		X	Y		
G*3	CAN BUOY-3(02/20)	922,508	11030,540	27°09'59.15"	80°10'51.08"
G*3A	CAN BUOY-3A(02/20)	921,658	11030,844	27°09'57.27"	80°11'01.61"
R*4	NUN BUOY-4(02/20)	921,440	11030,547	27°09'59.29"	80°11'02.90"
G*5	DBN-5(02/20)	920,810	11030,122	27°09'55.14"	80°11'12.12"



US Army Corps of Engineers
Jacksonville District
SAFETY ON THIS JOB
DEPENDS ON YOU

DEPARTMENT OF THE ARMY
JACKSONVILLE DISTRICT, CORPS OF ENGINEERS
JACKSONVILLE, FLORIDA

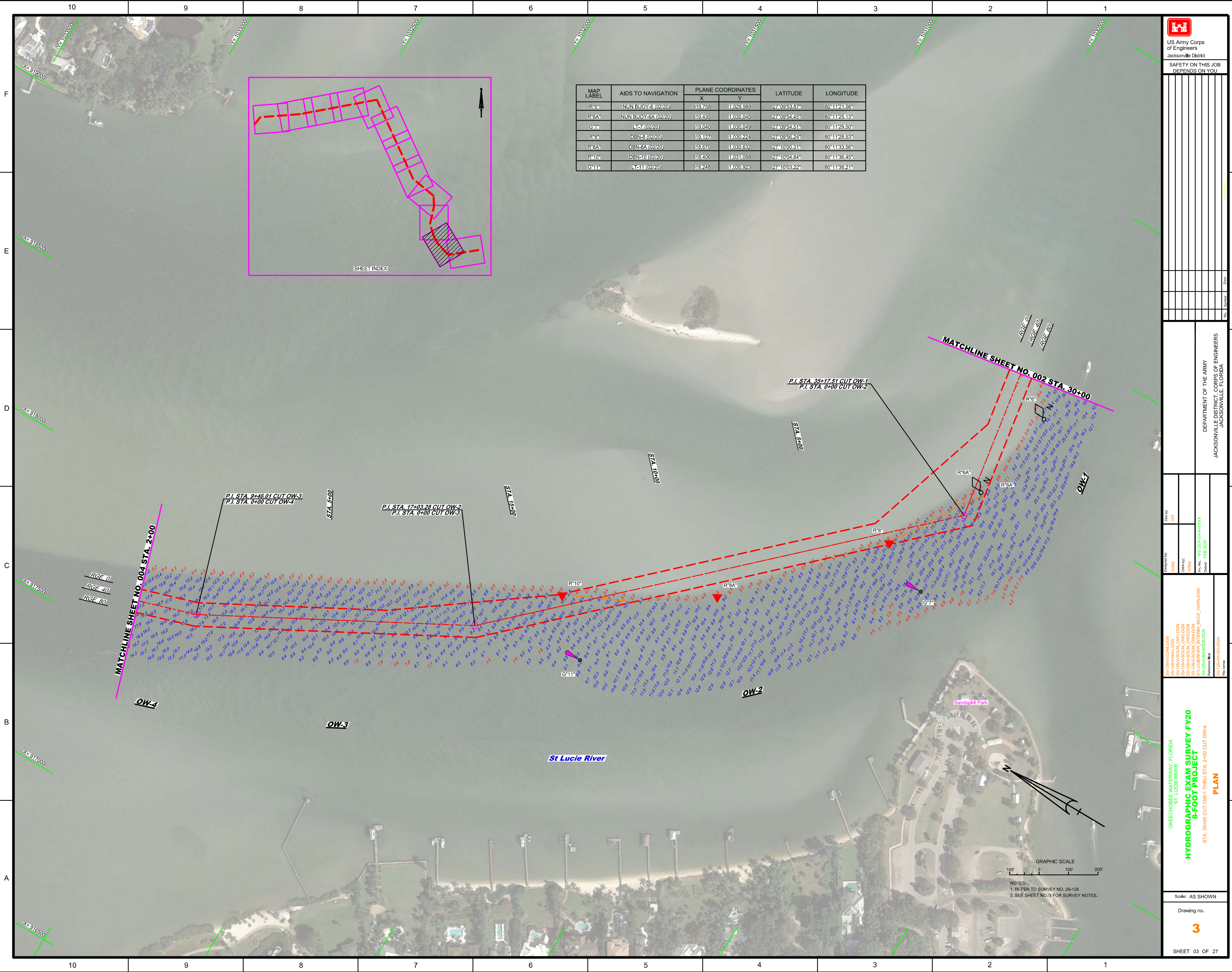
Drawn by: GRL
Checked by: GRL
Designed by: WRM
DWG No: WRM
File No: W12255-000-0000
Date: FEB 2020

XXXXXXXXXXXXXXXXXXXX
20-128-AV-000-0000
20-128-AV-000-0000
20-128-00-000-0000
20-128-00-000-0000
Reference files:
20-128-AV-000-0000
File name:


OKEECHOBEE WATERWAY, FLORIDA
ST. LUCIE RIVER
**HYDROGRAPHIC EXAM SURVEY FY20
8-FOOT PROJECT**
STA. 0+00 THRU STA. 30+00 CUT OW-1
PLAN

Scale: AS SHOWN
Drawing no. **2**
SHEET 02 OF 27

GRAPHIC SCALE
100' 0 100' 200'
NOTES:
1. REFER TO SURVEY NO. 20-128.
2. SEE SHEET NO. 1 FOR SURVEY NOTES.



MAP LABEL	AIDS TO NAVIGATION	PLANE COORDINATES		LATITUDE	LONGITUDE
		X	Y		
R*6	NUN BUOY-5 (02/20)	919.768	1029.989	27°09'53.87"	80°11'21.56"
R*6A	NUN BUOY-5A (02/20)	919.435	1030.045	27°09'54.45"	80°11'25.13"
G*7	LT-7 (02/20)	919.040	1030.049	27°09'54.51"	80°11'29.50"
R*8	DBN-8 (02/20)	919.127	1030.024	27°09'56.24"	80°11'28.53"
R*8A	DBN-8A (02/20)	918.670	1030.632	27°10'00.31"	80°11'33.56"
R*10	DBN-10 (02/20)	918.406	1031.088	27°10'04.84"	80°11'36.45"
G*11	LT-11 (02/20)	918.248	1030.928	27°10'03.22"	80°11'38.21"



US Army Corps of Engineers
Jacksonville District

SAFETY ON THIS JOB
DEPENDS ON YOU

DEPARTMENT OF THE ARMY
JACKSONVILLE DISTRICT, CORPS OF ENGINEERS
JACKSONVILLE, FLORIDA

Checked by: GRL
Designed by: WRM
Drawn by: WRM
Scale: AS SHOWN
Date: FEB 2020

Project: 20-128A-000-000
Drawing: 20-128A-000-000-003
Title: HYDROGRAPHIC EXAM SURVEY
Scale: AS SHOWN
Date: FEB 2020

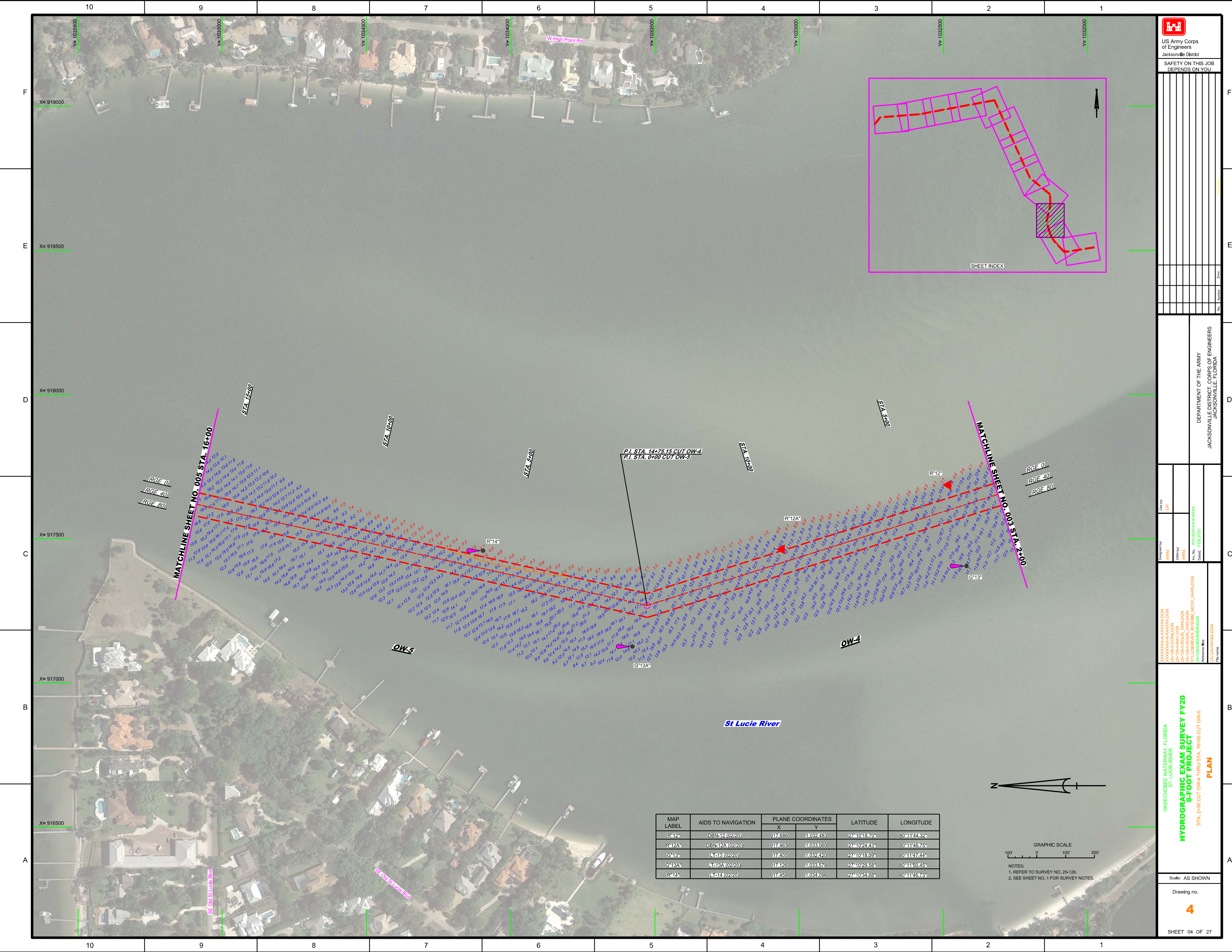
**HYDROGRAPHIC EXAM SURVEY FY20
8-FOOT PROJECT**

STA. 30+00 CUT OW-1 THRU STA. 2+00 CUT OW-4
PLAN

Scale: AS SHOWN

Drawing no. **3**

SHEET 03 OF 27



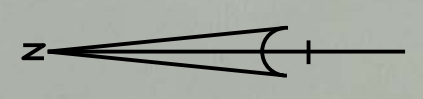
Designated by:	GR
Checked by:	GR
Designed by:	GR
Checked by:	GR
Design Date:	FEB 2020
Design No.:	20-128-003

DEPARTMENT OF THE ARMY
 JACKSONVILLE DISTRICT, CORPS OF ENGINEERS
 JACKSONVILLE, FLORIDA

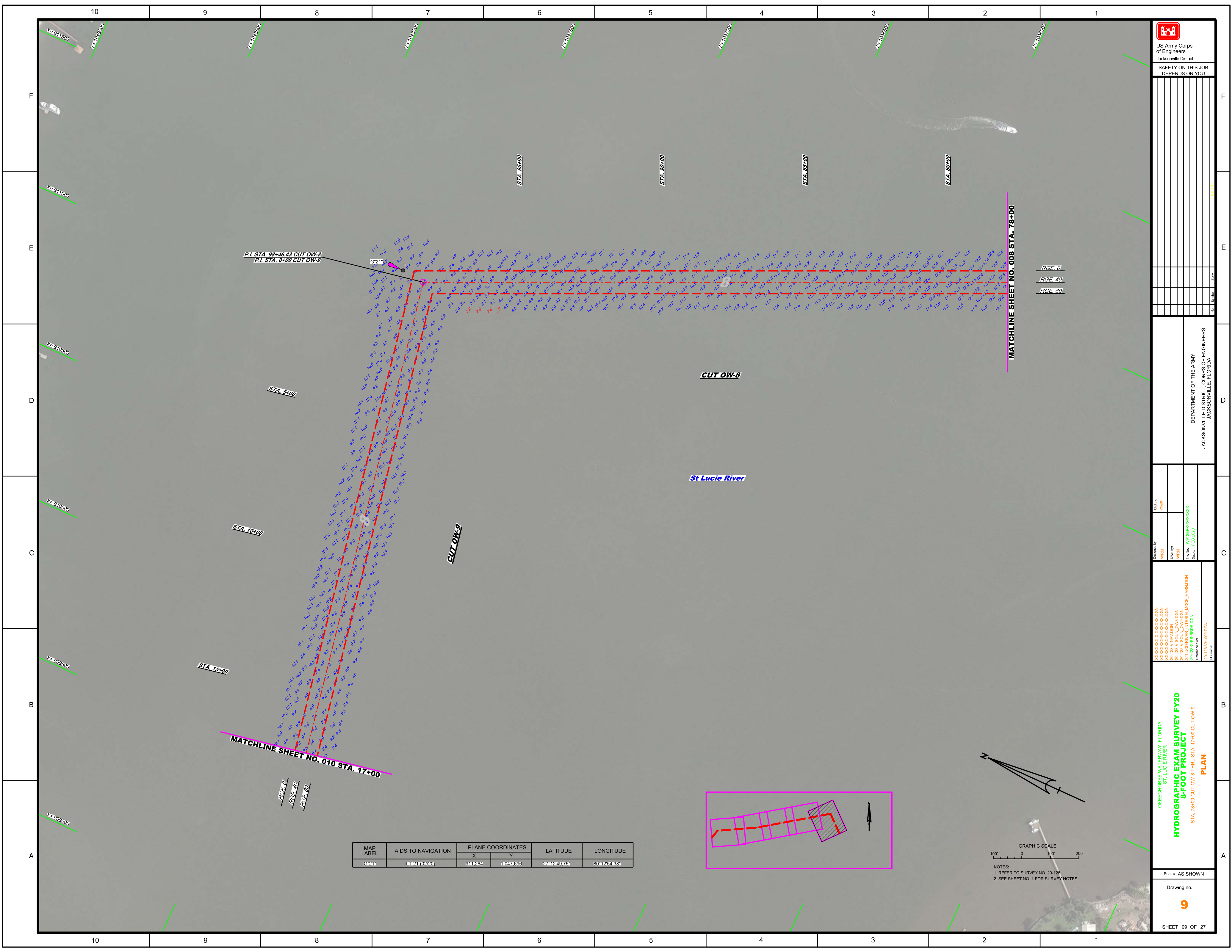
Project No.	20-128-003
Project Name	HYDROGRAPHIC EXAM SURVEY FY20
Project Description	8-FOOT PROJECT
Project Location	STA 2+00 CUT OW-4 THRU STA 16+00 CUT OW-5

PLAN

MAP LABEL	AIDS TO NAVIGATION	PLANE COORDINATES		LATITUDE	LONGITUDE
		X	Y		
R*12A	DBN*12A(02/20)	917486	11088050	27°41'24.83"	80°11'48.32"
R*12B	DBN*12B(02/20)	917495	11088220	27°41'24.83"	80°11'48.76"
G*13A	OB*13A(02/20)	917486	11088578	27°41'24.83"	80°11'50.45"
G*13B	OB*13B(02/20)	917495	11088055	27°41'24.83"	80°11'48.76"



NOTES:
 1. REFER TO SURVEY NO. 20-128.
 2. SEE SHEET NO. 1 FOR SURVEY NOTES.



P.I. STA. 98+46.43 CUT OW-8
 P.I. STA. 0+00 CUT OW-9

CUT OW-8

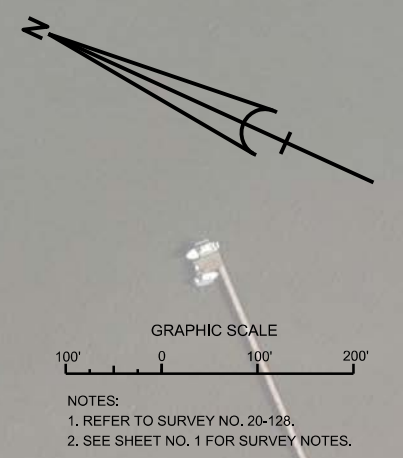
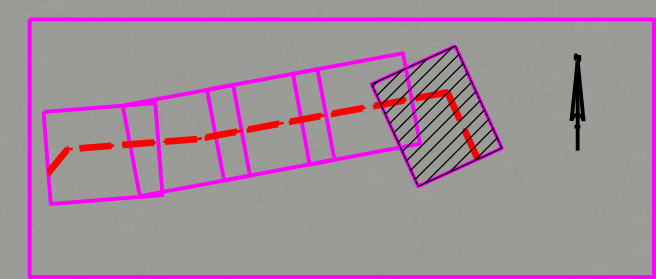
St Lucie River

CUT OW-9


MATCHLINE SHEET NO. 008 STA. 78+00

MATCHLINE SHEET NO. 010 STA. 17+00

MAP LABEL	AIDS TO NAVIGATION	PLANE COORDINATES		LATITUDE	LONGITUDE
		X	Y		
G*21*	L*211 (02/20)	911,264	1,047,696	27°12'49.75"	80°12'54.38"



NOTES:
 1. REFER TO SURVEY NO. 20-126.
 2. SEE SHEET NO. 1 FOR SURVEY NOTES.

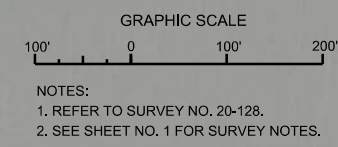


DEPARTMENT OF THE ARMY
 JACKSONVILLE DISTRICT, CORPS OF ENGINEERS
 JACKSONVILLE, FLORIDA

Checked by: GHR
 Designed by: WRM
 Drawn by: WRM
 File No.: W8125A-000-000X
 Date: FEB 2020

OKEECHOBEE WATERWAY, FLORIDA
 ST. LUCIE RIVER
**HYDROGRAPHIC EXAM SURVEY FY20
 8-FOOT PROJECT**
 STA. 17+00 THRU STA. 47+00 CUT OW-9
PLAN

Scale: AS SHOWN
 Drawing no.
10
 SHEET 10 OF 27



MATCHLINE SHEET NO. 011 STA. 47+00

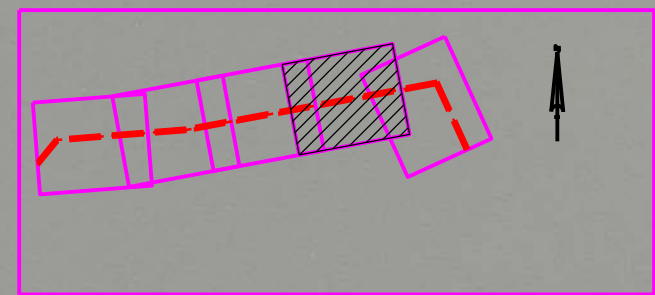
MATCHLINE SHEET NO. 009 STA. 17+00

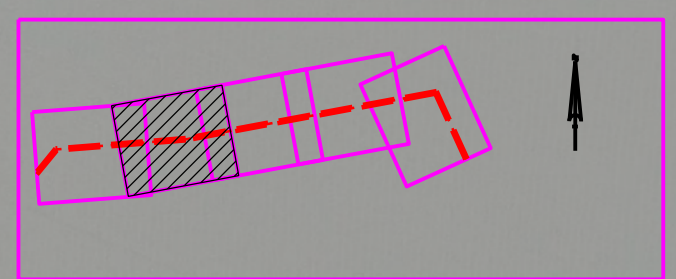

St Lucie River

CUT OW-9

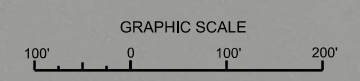
RGE 0
RGE 40
RGE 80

RGE 0
RGE 40
RGE 80





MAP LABEL	AIDS TO NAVIGATION	PLANE COORDINATES		LATITUDE	LONGITUDE
		X	Y		
R22	102210220	902493	11046035	27°12'34.53"	80°43'11.30"



NOTES:
 1. REFER TO SURVEY NO. 20-128.
 2. SEE SHEET NO. 1 FOR SURVEY NOTES.

US Army Corps of Engineers
 Jacksonville District
 SAFETY ON THIS JOB
 DEPENDS ON YOU

DEPARTMENT OF THE ARMY
 JACKSONVILLE DISTRICT, CORPS OF ENGINEERS
 JACKSONVILLE, FLORIDA

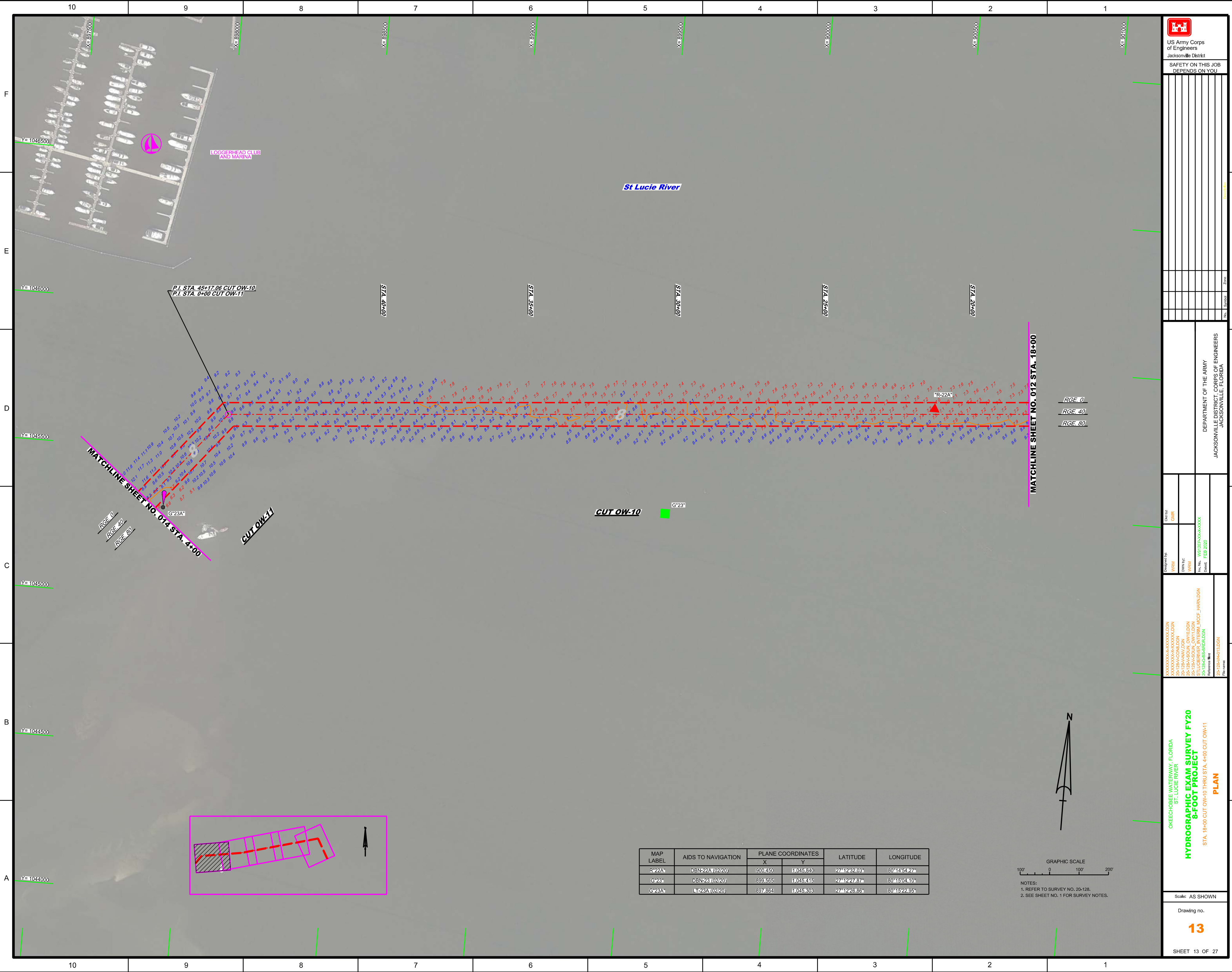
Designed by: WRM
 Drawn by: WRM
 Checked by: WRM
 Date: FEB 2020


XXXXXXXXXXXXXXXXXXXXX
 XXXXXXXXXXXXXXXXXXXXX
 XXXXXXXXXXXXXXXXXXXXX
 XXXXXXXXXXXXXXXXXXXXX
 STUCUTOW9
 STUCUTOW10
 STUCUTOW11
 STUCUTOW12

**HYDROGRAPHIC EXAM SURVEY FY20
 8-FOOT PROJECT
 PLAN**
 STA. 77+00 CUT OW-9 THRU STA. 18+00 CUT OW-10

Scale: AS SHOWN

Drawing no.
12
 SHEET 12 OF 27





 US Army Corps of Engineers
 Jacksonville District
 SAFETY ON THIS JOB
 DEPENDS ON YOU

DEPARTMENT OF THE ARMY
 JACKSONVILLE DISTRICT, CORPS OF ENGINEERS
 JACKSONVILLE, FLORIDA

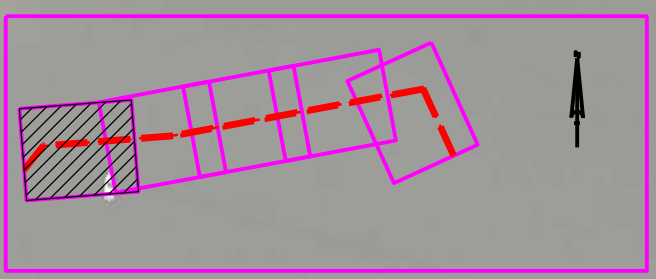

Checked by: GHR
 Designed by: WRM
 Drawn by: WRM
 File No.: W8125A-000-0000
 Date: FEB 2020

XXXXXXXXXXXXXXXXXXXX.DGN
 XXXXXXXXXXXXXXXXXXXX.DGN
 XXXXXXXXXXXXXXXXXXXX.DGN
 XXXXXXXXXXXXXXXXXXXX.DGN
 ST-LUCIE-RIVER_INTERM_140CF_140N.DGN
 ST-LUCIE-RIVER_INTERM_140CF_140N.DGN
 ST-LUCIE-RIVER_INTERM_140CF_140N.DGN
 ST-LUCIE-RIVER_INTERM_140CF_140N.DGN

OKEECHOBEE WATERWAY, FLORIDA
 ST. LUCIE RIVER
HYDROGRAPHIC EXAM SURVEY FY20
8-FOOT PROJECT
 STA. 18+00 CUT OW-10 THRU STA. 4+00 CUT OW-11
PLAN

Scale: AS SHOWN
 Drawing no.
13
 SHEET 13 OF 27

MAP LABEL	AIDS TO NAVIGATION	PLANE COORDINATES		LATITUDE	LONGITUDE
		X	Y		
R-22A	DBN-22A(02/20)	900,450	11045,840	27°12'23.03"	80°14'54.27"
G-23	DBN-23(02/20)	899,555	11045,415	27°12'22.87"	80°15'04.10"
G-23A	DBN-23A(02/20)	897,884	11045,803	27°12'26.86"	80°15'22.95"



MATCHLINE SHEET NO. 014 STA. 4+00
 RGE 0
 RGE 40
 RGE 80

MATCHLINE SHEET NO. 012 STA. 18+00
 RGE 0
 RGE 40
 RGE 80

P.I. STA. 45+17.06 CUT OW-10
 P.I. STA. 0+00 CUT OW-11

CUT OW-10
 G-23

CUT OW-11
 G-23A

St. Lucie River

LOGGERHEAD CLUB AND MARINA

STA. 40+00

STA. 35+00

STA. 30+00

STA. 25+00

STA. 20+00

Y=1046500

Y=1046000

Y=1045500

Y=1045000

Y=1044500

Y=1044000

10

9

8

7

6

5

4

3

2

1

10

9

8

7

6

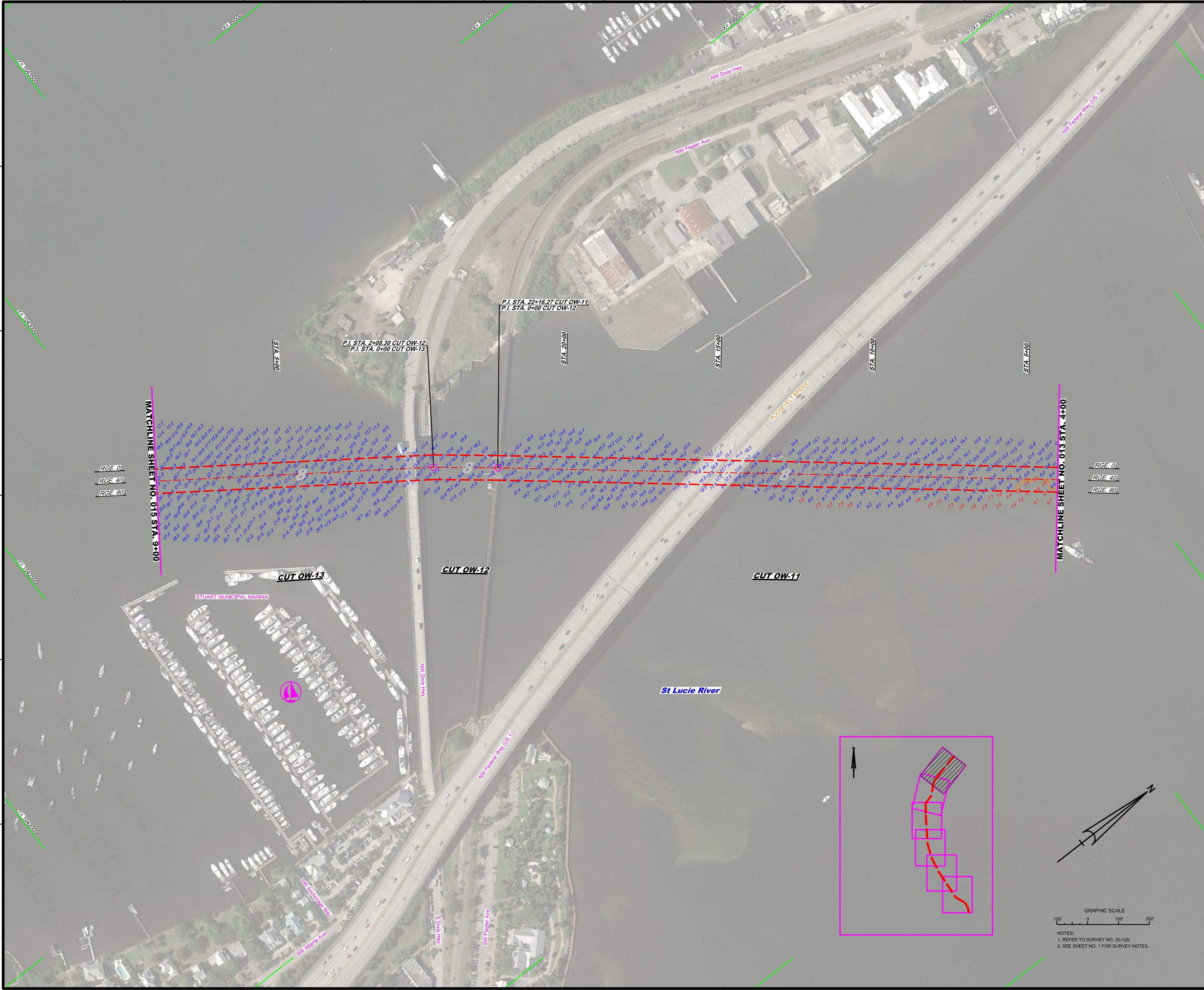
5

4

3

2

1



US Army Corps of Engineers
Jacksonville District

SAFETY ON THIS JOB
DEPENDS ON YOU

DEPARTMENT OF THE ARMY
JACKSONVILLE DISTRICT, CORPS OF ENGINEERS
JACKSONVILLE, FLORIDA

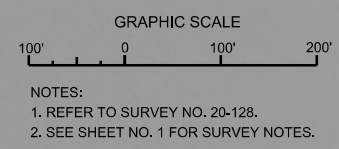

Drawn by: **WRM**
 Check by: **GHR**
 Date: **FEB 2020**

HYDROGRAPHIC EXAM SURVEY FY20
8-FOOT PROJECT
 STA. 4+00 CUT OW-11 THRU STA. 11+00 CUT OW-13
PLAN

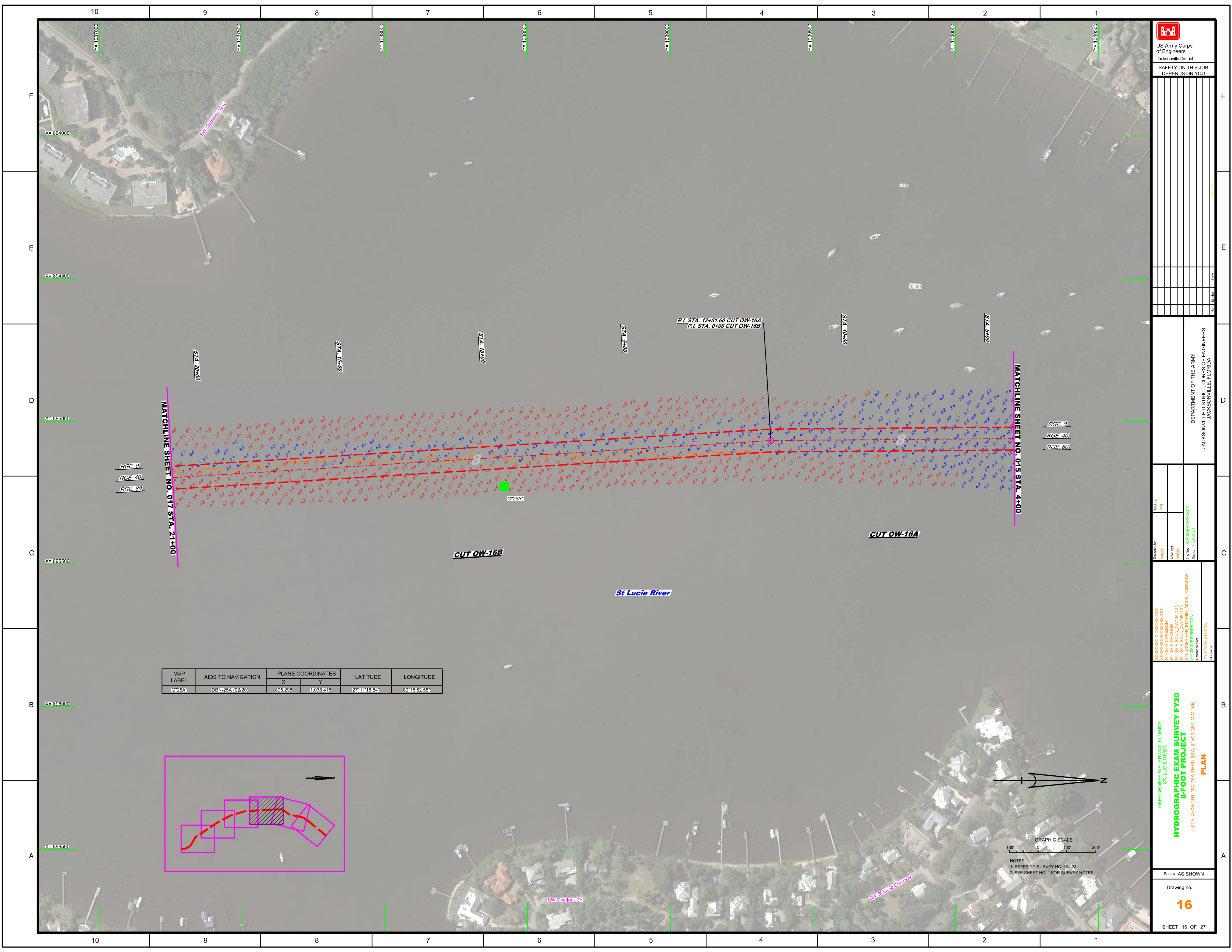
Scale: AS SHOWN

Drawing no. **14**

SHEET 14 OF 27



NOTES:
1. REFER TO SURVEY NO. 20-128.
2. SEE SHEET NO. 1 FOR SURVEY NOTES.



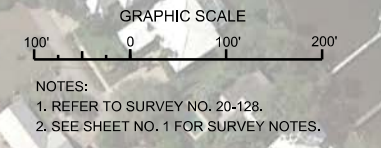
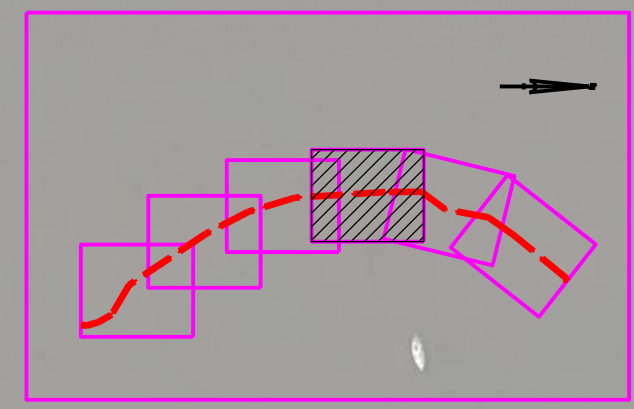
RGE. 0
 RGE. 40
 RGE. 80

RGE. 0
 RGE. 40
 RGE. 80

MATCHLINE SHEET NO. 017 STA. 21+00

MATCHLINE SHEET NO. 015 STA. 4+00

MAP LABEL	AIDS TO NAVIGATION	PLANE COORDINATES		LATITUDE	LONGITUDE
		X	Y		
G*25A*	DBN-25A (02/20)	895,298	11038,418	27°11'18.84"	80°15'52.58"



- NOTES:
 1. REFER TO SURVEY NO. 20-128.
 2. SEE SHEET NO. 1 FOR SURVEY NOTES.

US Army Corps of Engineers
 Jacksonville District

SAFETY ON THIS JOB DEPENDS ON YOU

DESIGNED BY: WRM
 CHECKED BY: GRL
 DATE: FEB 2020

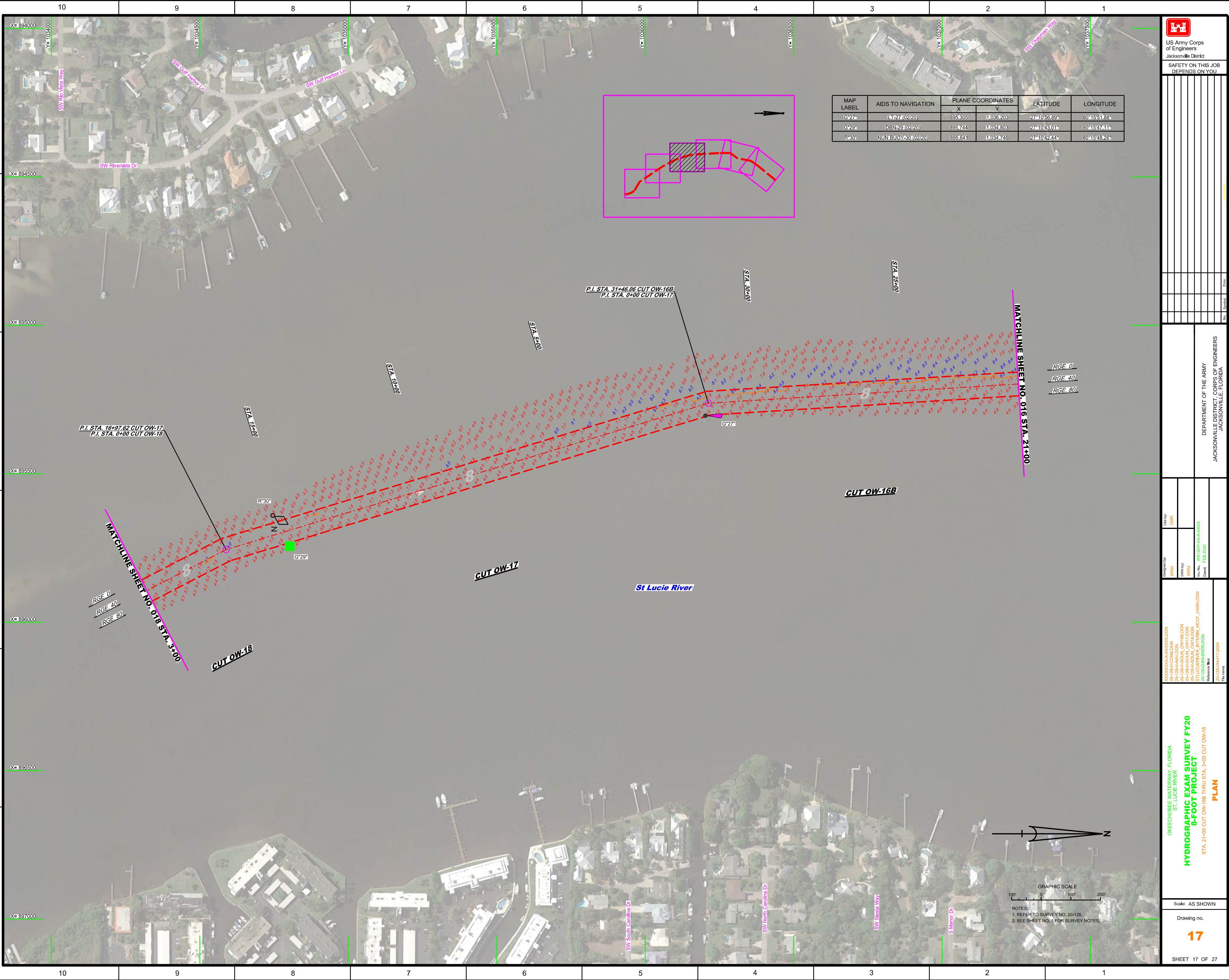
PROJECT NO. 20-128-68-SB-SR10L01

DEPARTMENT OF THE ARMY
 JACKSONVILLE DISTRICT, CORPS OF ENGINEERS
 JACKSONVILLE, FLORIDA


HYDROGRAPHIC EXAM SURVEY FY20
8-FOOT PROJECT
 STA. 4+00 CUT OW-16A THRU STA. 21+00 CUT OW-16B

PLAN

Scale: AS SHOWN
 Drawing no. **16**
 SHEET 16 OF 27



MAP LABEL	AIDS TO NAVIGATION	PLANE COORDINATES		LATITUDE	LONGITUDE
		X	Y		
G*27*	LT*27 (02/20)	895,305	1,036,203	27°10'56.89"	80°15'51.88"
G*29*	DBN*29 (02/20)	895,744	1,034,803	27°10'43.01"	80°15'47.11"
R*30	NUN BUOY*30 (02/20)	895,641	1,034,746	27°10'42.44"	80°15'48.26"


 US Army Corps of Engineers
 Jacksonville District
 SAFETY ON THIS JOB
 DEPENDS ON YOU

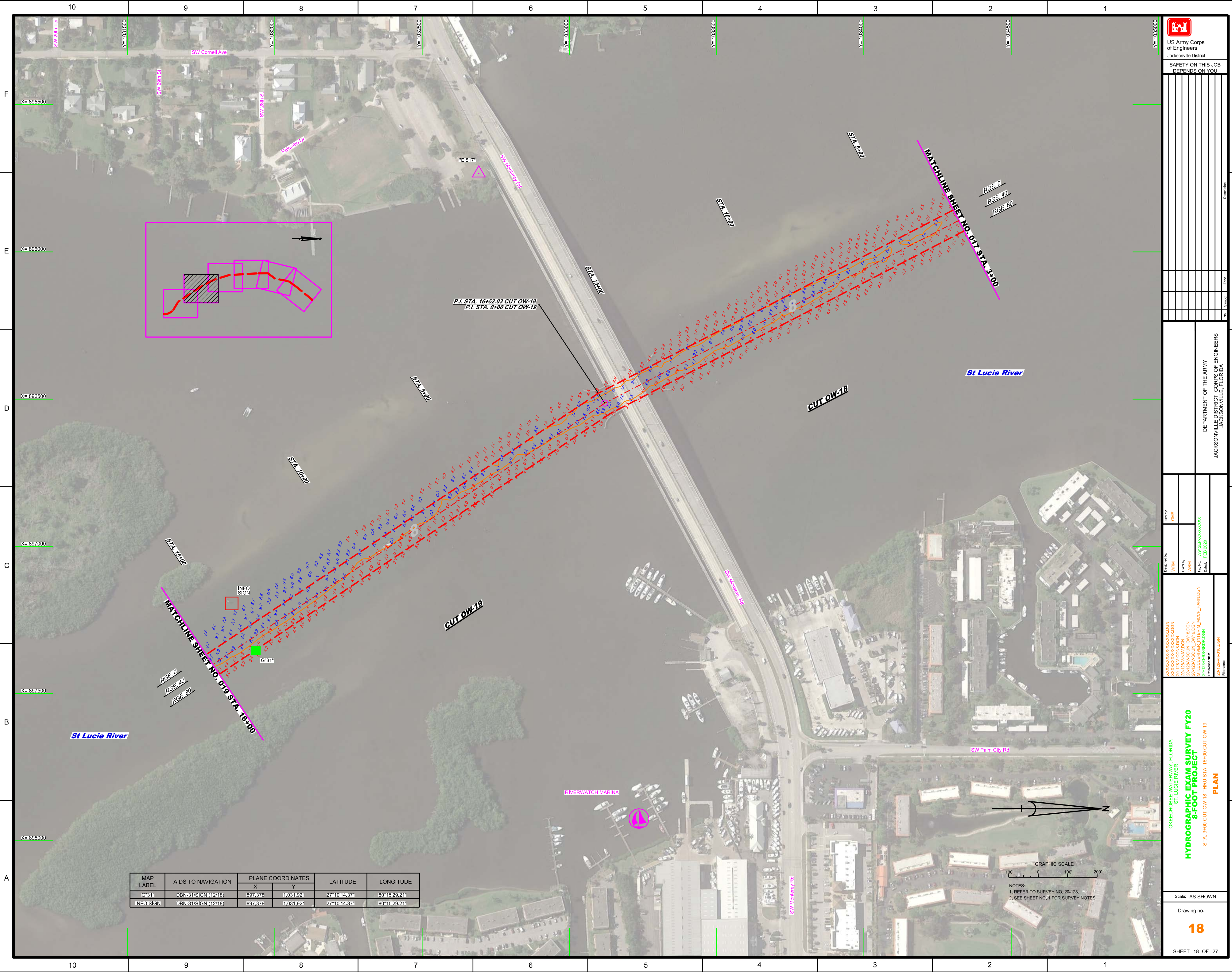
DEPARTMENT OF THE ARMY
 JACKSONVILLE DISTRICT, CORPS OF ENGINEERS
 JACKSONVILLE, FLORIDA

Call by: GMR
 Designed by: WRM
 Drawn by: WRM
 File No: W8125A-SQIA-000001.DGN
 Date: FEB 2020

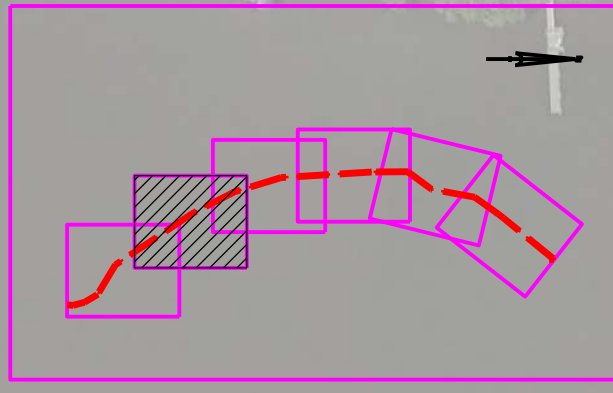
OKEECHOBEE WATERWAY, FLORIDA
 ST. LUCIE RIVER
HYDROGRAPHIC EXAM SURVEY FY20
8-FOOT PROJECT
 STA. 21+00 CUT OW-16B THRU STA. 3+00 CUT OW-18
PLAN

Scale: AS SHOWN
 Drawing no. **17**
 SHEET 17 OF 27

GRAPHIC SCALE
 100' 0 100' 200'
 NOTES:
 1. REFER TO SURVEY NO. 20428.
 2. SEE SHEET NO. 1 FOR SURVEY NOTES.




P.I. STA. 16+52.03 CUT OW-18
 P.I. STA. 0+00 CUT OW-19



MAP LABEL	AIDS TO NAVIGATION	PLANE COORDINATES		LATITUDE	LONGITUDE
		X	Y		
G*31*	DBN31/SIGN (12/18)	897.378	11031.921	27°10'14.37"	80°15'29.21"
INFO SIGN	DBN31/SIGN (12/18)	897.378	11031.921	27°10'14.37"	80°15'29.21"

GRAPHIC SCALE
 100' 0 100' 200'

NOTES:
 1. REFER TO SURVEY NO. 20-120.
 2. SEE SHEET NO. 1 FOR SURVEY NOTES.



US Army Corps of Engineers
 Jacksonville District

SAFETY ON THIS JOB
 DEPENDS ON YOU

DEPARTMENT OF THE ARMY
 JACKSONVILLE DISTRICT, CORPS OF ENGINEERS
 JACKSONVILLE, FLORIDA

Checked By: GMR
 Designed By: WRM
 Drawn By: WRM
 File No.: W8125A-WA-00000000
 Project: ST LUCIE RIVER INTERIM MOCP - IAWR/DON
 Date: FEB 2020

OKEECHOBEE WATERWAY, FLORIDA
 ST. LUCIE RIVER

**HYDROGRAPHIC EXAM SURVEY FY20
 8-FOOT PROJECT**

STA. 3+00 CUT OW-18 THRU STA. 16+00 CUT OW-19

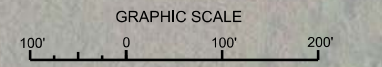
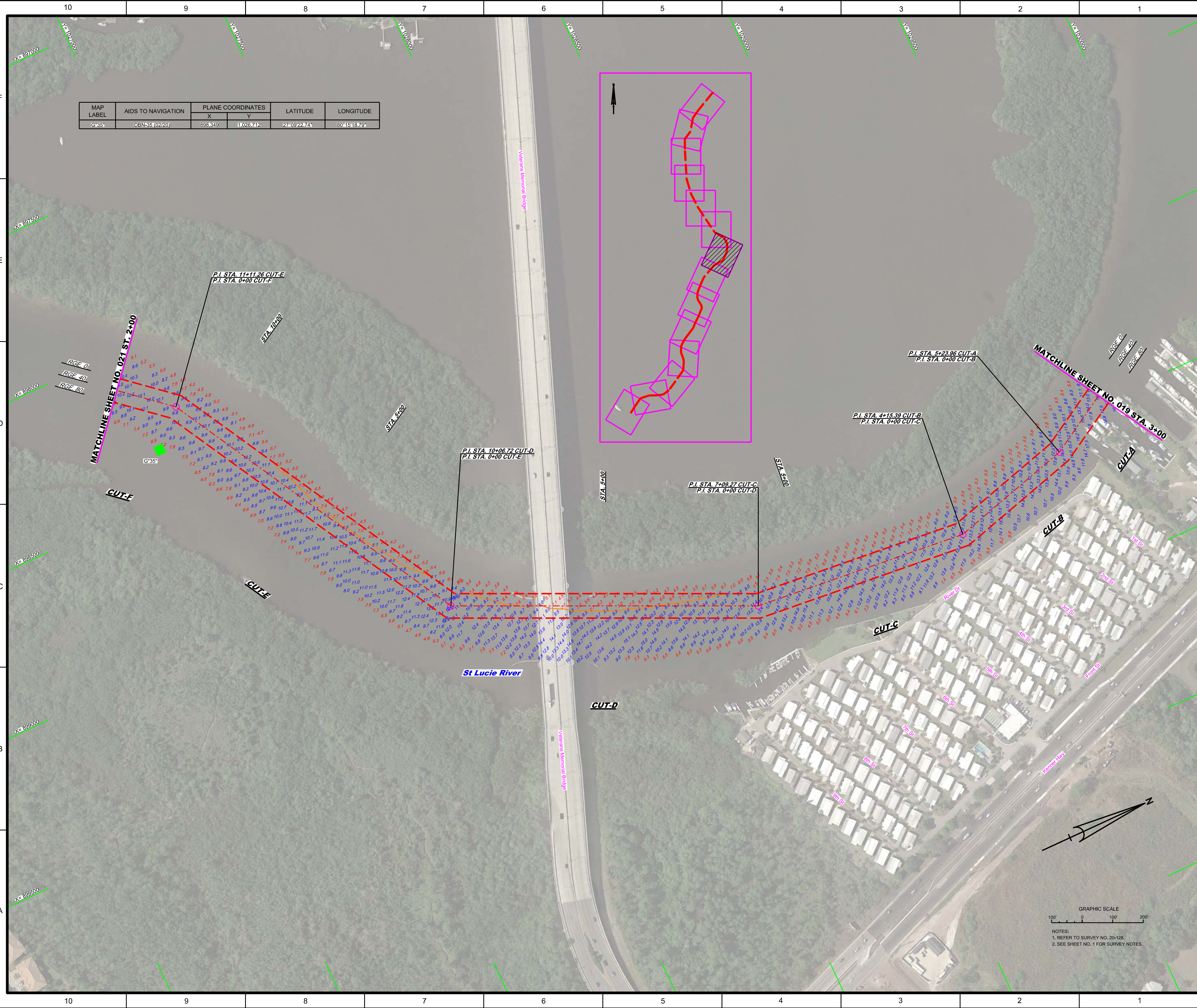
PLAN

Scale: AS SHOWN

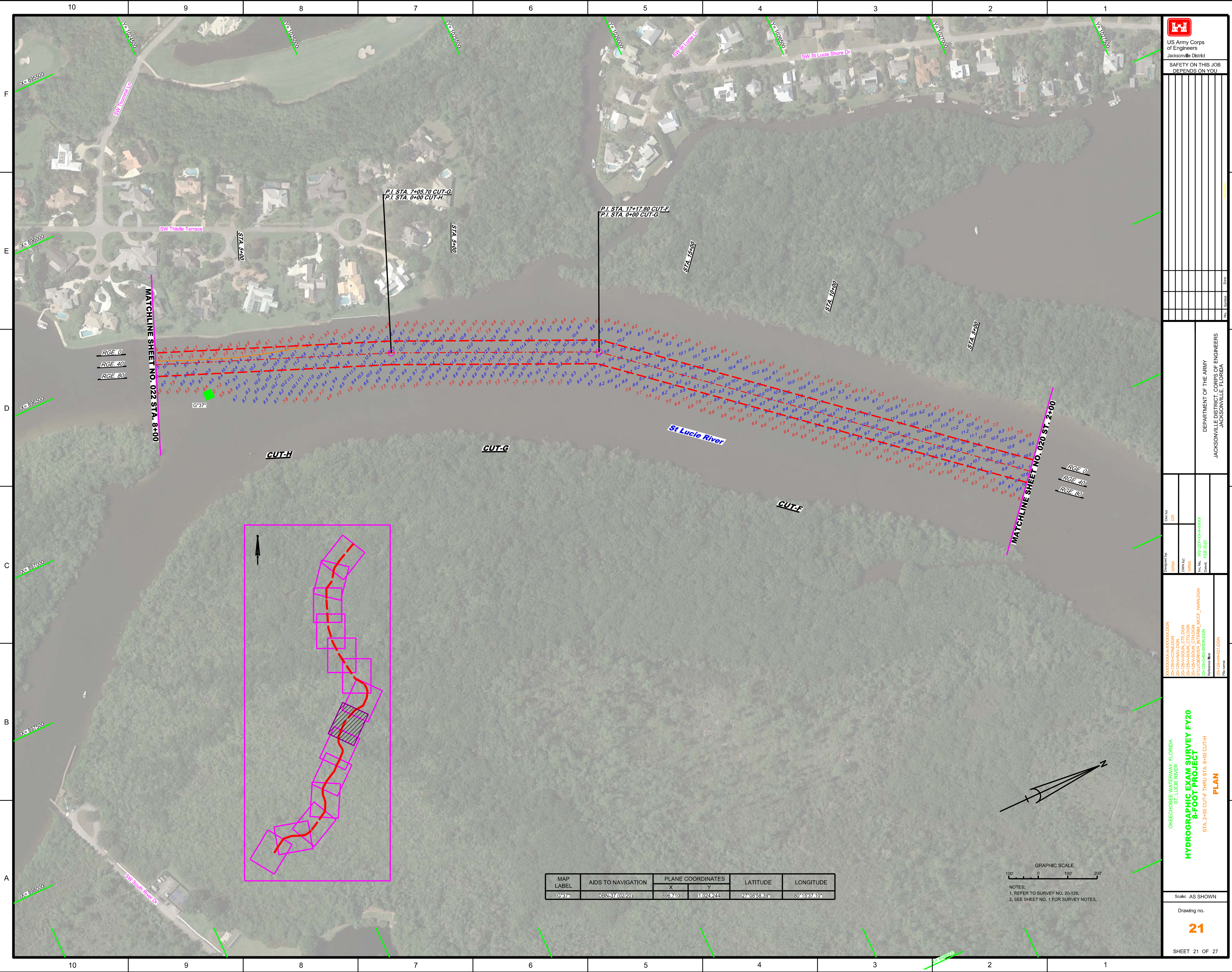
Drawing no.
18


SHEET 18 OF 27

MAP LABEL	AIDS TO NAVIGATION	PLANE COORDINATES		LATITUDE	LONGITUDE
		X	Y		
G-35*	DBN-35 (02/20)	898,349	1,026,712	27°09'22.74"	80°15'18.79"



NOTES:
1. REFER TO SURVEY NO. 20-128.
2. SEE SHEET NO. 1 FOR SURVEY NOTES.




 US Army Corps of Engineers
 Jacksonville District
 SAFETY ON THIS JOB
 DEPENDS ON YOU

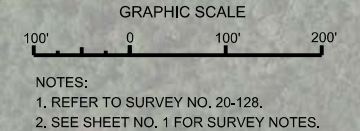
DEPARTMENT OF THE ARMY
 JACKSONVILLE DISTRICT, CORPS OF ENGINEERS
 JACKSONVILLE, FLORIDA

Designed by: WRM
 Drawn by: WRM
 Checked by: WRM
 Date: FEB 2020

OKEECHOBEE WATERWAY, FLORIDA
 ST. LUCIE RIVER
HYDROGRAPHIC EXAM SURVEY FY20
8-FOOT PROJECT
 STA. 2+00 CUT-F THRU STA. 8+00 CUT-H
PLAN

Scale: AS SHOWN
 Drawing no. **21**
 SHEET 21 OF 27

MAP LABEL	AIDS TO NAVIGATION	PLANE COORDINATES		LATITUDE	LONGITUDE
		X	Y		
G-37	DBN37 (02/20)	896,740	1,024,244	27°08'58.39"	80°15'37.10"

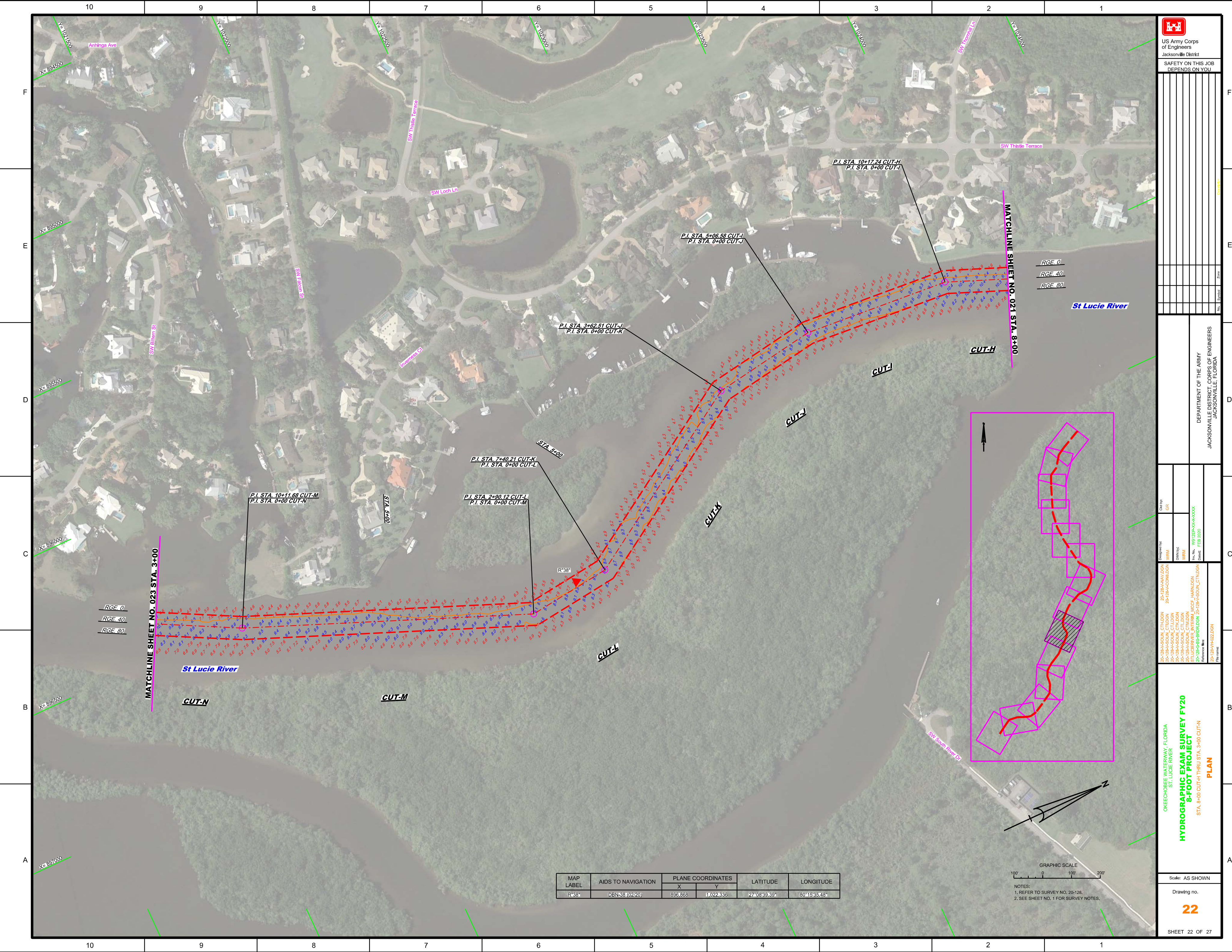


DEPARTMENT OF THE ARMY
JACKSONVILLE DISTRICT, CORPS OF ENGINEERS
JACKSONVILLE, FLORIDA

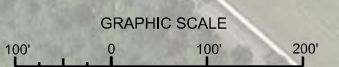
OKEECHOBEE WATERWAY, FLORIDA
ST. LUCIE RIVER

**HYDROGRAPHIC EXAM SURVEY FY20
8-FOOT PROJECT**

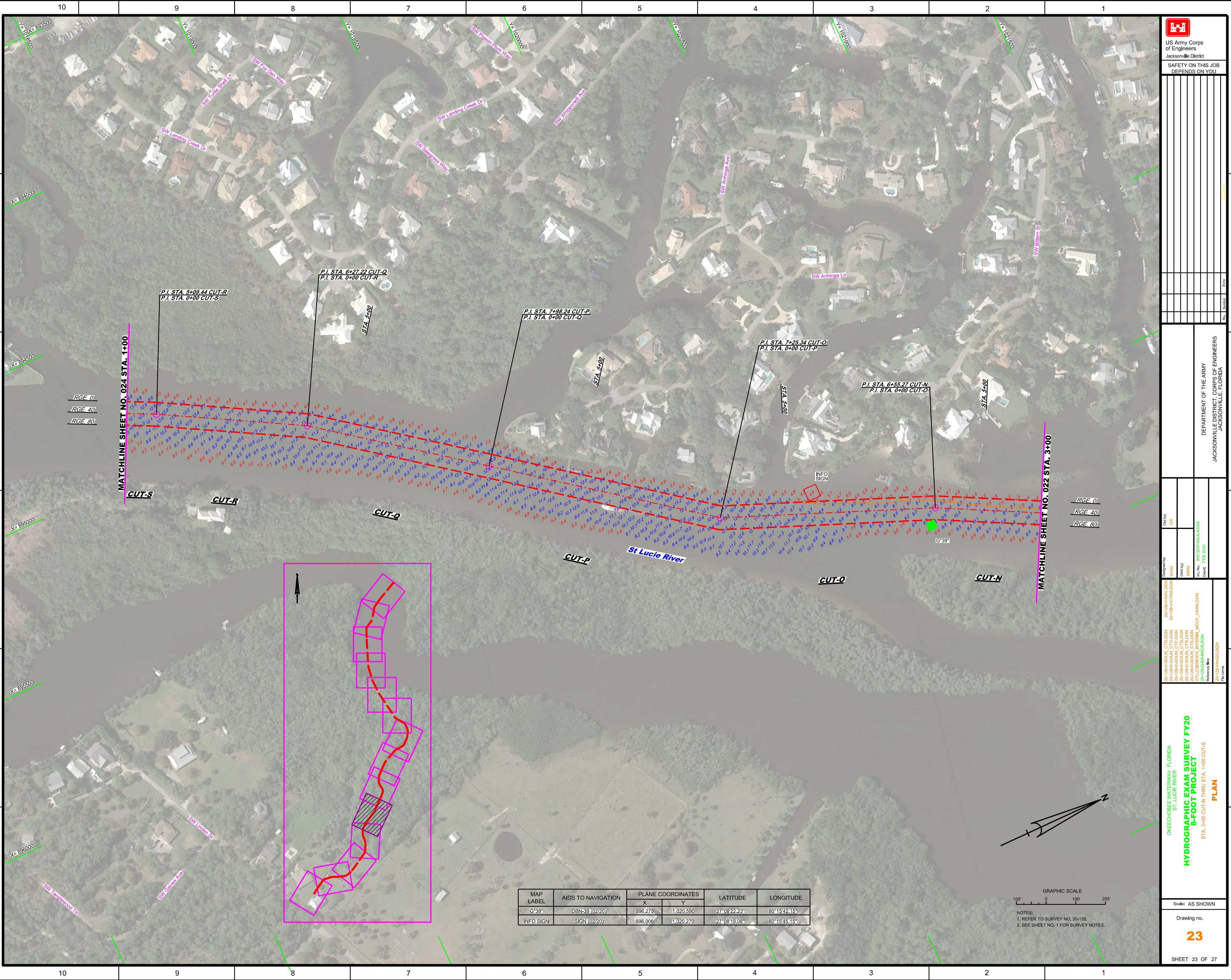
PLAN



MAP LABEL	AIDS TO NAVIGATION	PLANE COORDINATES		LATITUDE	LONGITUDE
		X	Y		
R-38	DBN-38 (02/20)	896.868	11022.336	27°08'39.39"	80°15'35.48"



NOTES:
1. REFER TO SURVEY NO. 20-128.
2. SEE SHEET NO. 1 FOR SURVEY NOTES.



US Army Corps of Engineers
 Jacksonville District
 SAFETY ON THIS JOB
 DEPENDS ON YOU

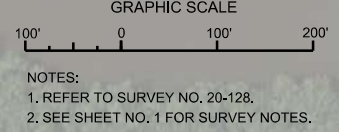
DEPARTMENT OF THE ARMY
 JACKSONVILLE DISTRICT, CORPS OF ENGINEERS
 JACKSONVILLE, FLORIDA

Drawn by: GRL
 Designed by: WRM
 20-128-AMM/DGN
 20-128-AMM/COMB/DGN
 20-128-AMM/CTO/DGN
 20-128-AMM/CTR/DGN
 20-128-AMM/INTERM/MCCF_HARN/DGN
 20-128-AMM/SR/DGN
 20-128-AMM/HZ/DGN

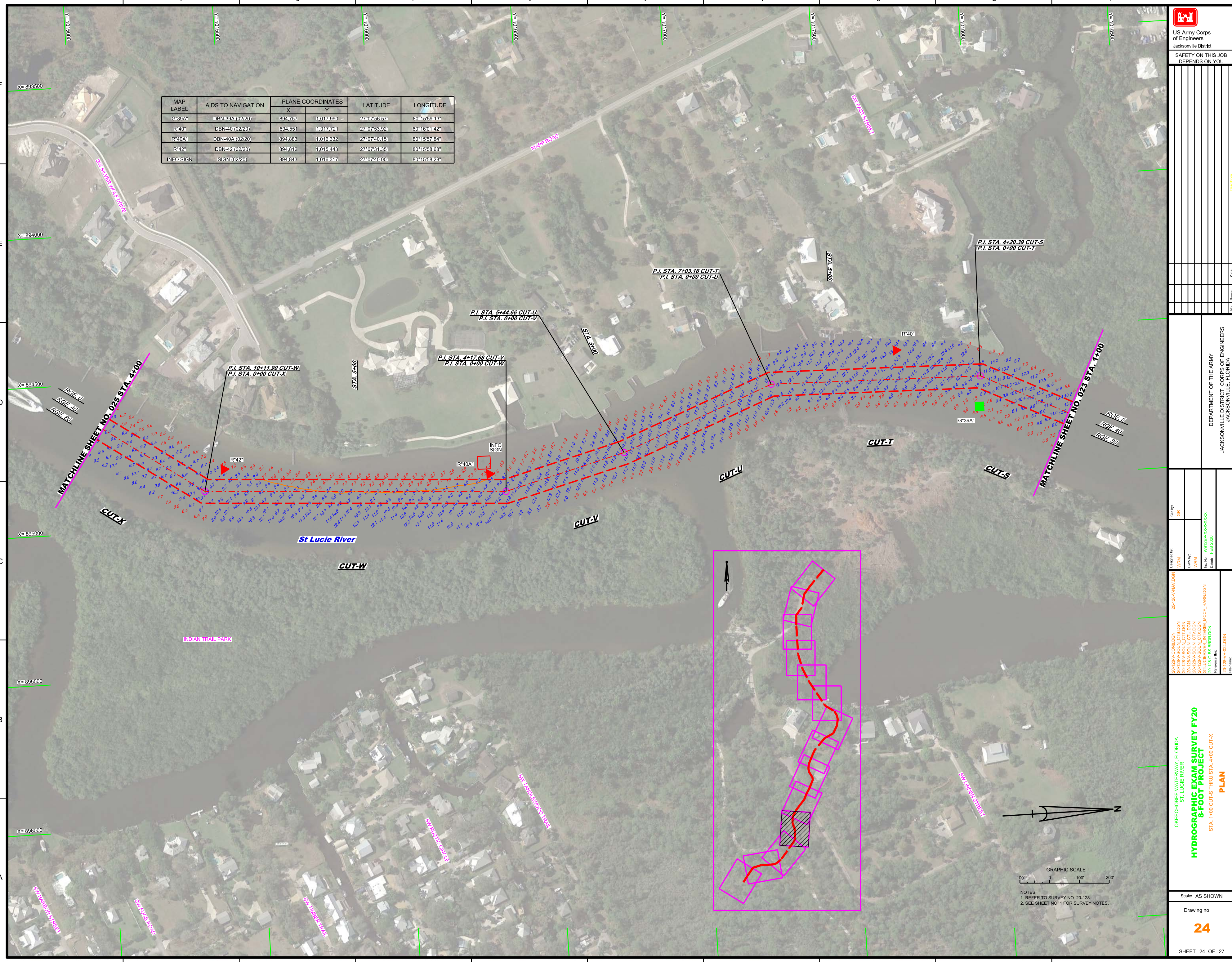
ORLEANS WATERWAY, FLORIDA
 ST. LUCIE RIVER
HYDROGRAPHIC EXAM SURVEY FY20
8-FOOT PROJECT
 STA. 3+00 CUT-N THRU STA. 1+00 CUT-S
PLAN

Scale: AS SHOWN
 Drawing no.
23
 SHEET 23 OF 27

MAP LABEL	AIDS TO NAVIGATION	PLANE COORDINATES		LATITUDE	LONGITUDE
		X	Y		
G*39	DBN-39(02/20)	896.275	1,020,590	27°08'22.23"	80°15'42.15"
INFO SIGN	SIGN(02/20)	896.006	1,020,270	27°08'19.08"	80°15'45.15"



MAP LABEL	AIDS TO NAVIGATION	PLANE COORDINATES		LATITUDE	LONGITUDE
		X	Y		
G-39A*	DBN-39A (02/20)	894,757	1,017,990	27°07'56.57"	80°15'59.13"
R-40*	DBN-40 (02/20)	894,551	1,017,721	27°07'53.92"	80°16'01.42"
R-40A*	DBN-40A (02/20)	894,883	1,016,332	27°07'40.15"	80°15'57.84"
R-42*	DBN-42 (02/20)	894,812	1,015,443	27°07'31.35"	80°15'58.68"
INFO SIGN	SIGN (02/20)	894,843	1,016,317	27°07'40.00"	80°15'58.28"

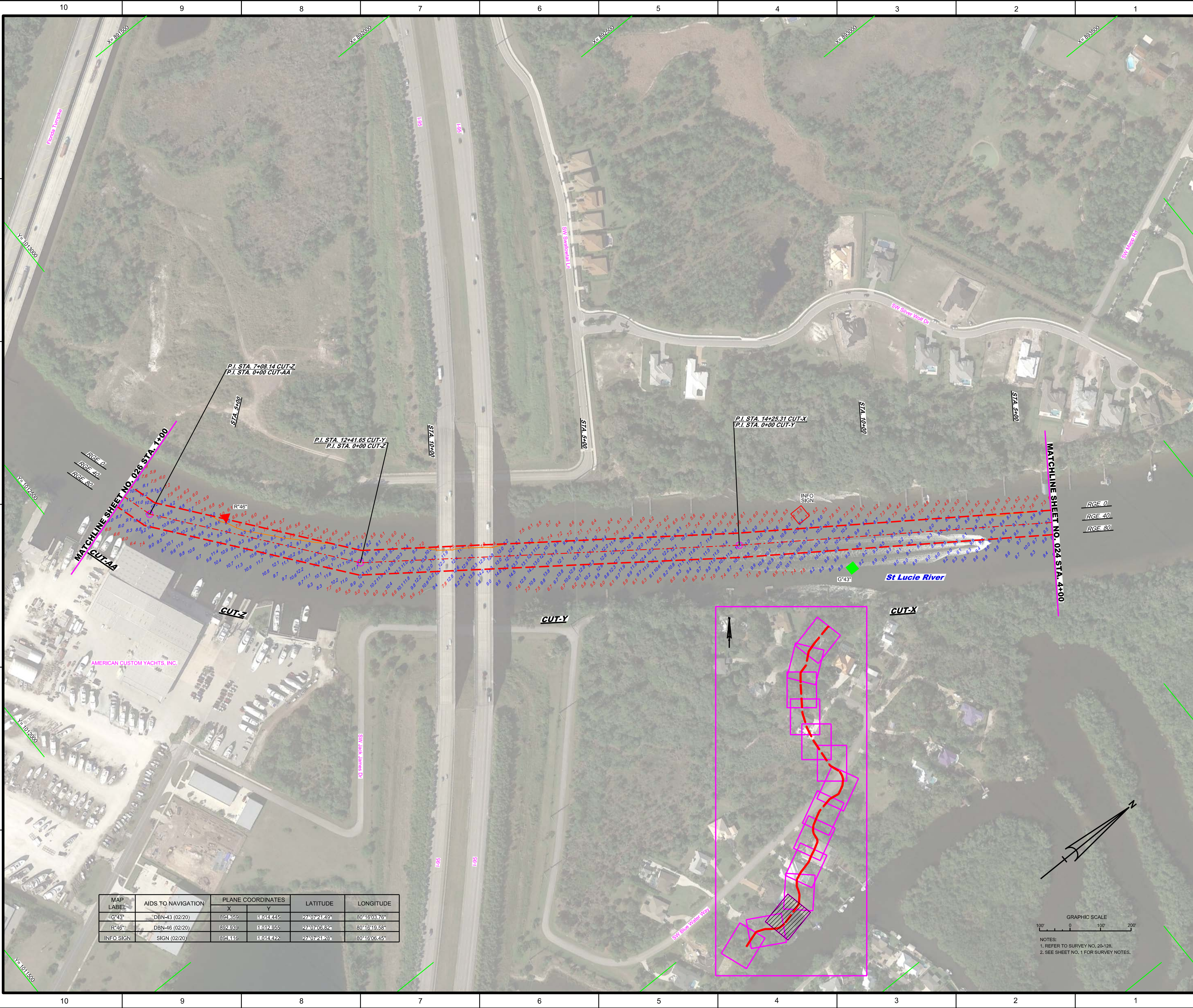


DEPARTMENT OF THE ARMY
JACKSONVILLE DISTRICT, CORPS OF ENGINEERS
JACKSONVILLE, FLORIDA


Drawn by: GR
Checked by: GR
Designed by: WRM
DWG No: WRM
File No: WRM
Date: FEB 2020

OKEECHOBEE WATERWAY, FLORIDA
ST. LUCIE RIVER
**HYDROGRAPHIC EXAM SURVEY FY20
8-FOOT PROJECT**
STA. 1+00 CUT-S THRU STA. 4+00 CUT-X
PLAN


GRAPHIC SCALE
0 100 200
NOTES:
1. REFER TO SURVEY NO. 20-128.
2. SEE SHEET NO. 1 FOR SURVEY NOTES.



MAP LABEL	AIDS TO NAVIGATION	PLANE COORDINATES		LATITUDE	LONGITUDE
		X	Y		
G*43*	DBN-43 (02/20)	894.359	11014.445	27°07'21.49"	80°16'03.76"
R*46*	DBN-46 (02/20)	892.939	11012.955	27°07'06.82"	80°16'19.58"
INFO SIGN	SIGN (02/20)	894.116	11014.422	27°07'21.28"	80°16'06.45"



NOTES:
 1. REFER TO SURVEY NO. 20-128.
 2. SEE SHEET NO. 1 FOR SURVEY NOTES.



US Army Corps
of Engineers
Jacksonville District

SAFETY ON THIS JOB
DEPENDS ON YOU

DEPARTMENT OF THE ARMY
JACKSONVILLE DISTRICT, CORPS OF ENGINEERS
JACKSONVILLE, FLORIDA

Drawn by: GRL
 Checked by: WRM
 Date: FEB 2020

20-128-A-CON&LDGN
 20-128-A-HAV&DGN
 20-128-A-SUB&LCTZDGN
 20-128-A-SUB&LCTZDGN
 20-128-C-SS-SR&RDGN
 20-128-C-SS-SR&RDGN

File name: 20-128-HAZ&LDGN

ONEECHOBBEE WATERWAY, FLORIDA
ST. LUCIE RIVER

PLAN

HYDROGRAPHIC EXAM SURVEY FY20
8-FOOT PROJECT

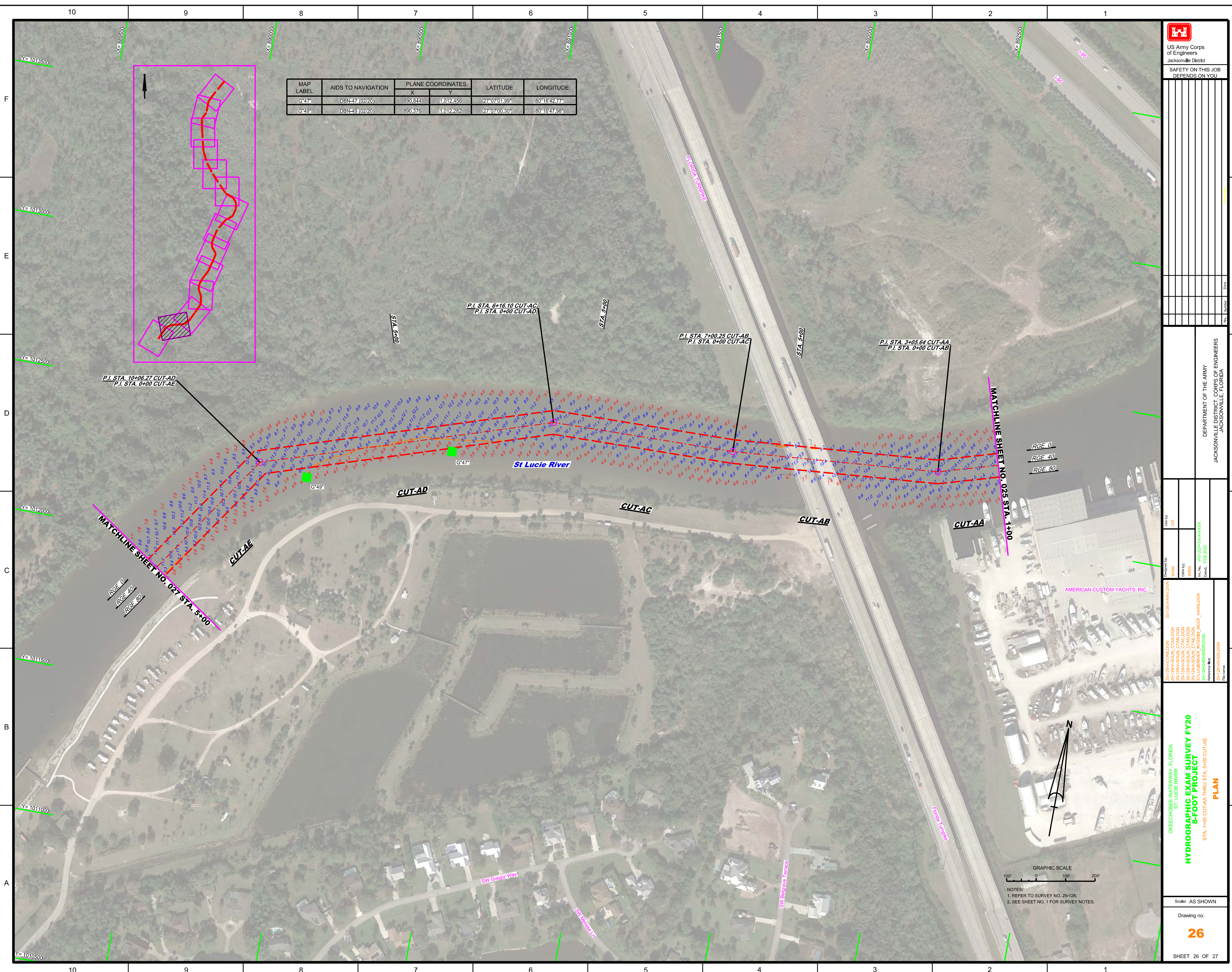
Scale: AS SHOWN

Drawing no.


25

SHEET 25 OF 27

25



MAP LABEL	AIDS TO NAVIGATION	PLANE COORDINATES		LATITUDE	LONGITUDE
		X	Y		
G*47	DBN-17 (02/20)	890,844	1,012,456	27°07'01.99"	80°16'42.77"
G*49	DBN-49 (02/20)	890,376	1,012,282	27°07'00.30"	80°16'47.98"



US Army Corps of Engineers
Jacksonville District

SAFETY ON THIS JOB
DEPENDS ON YOU

DEPARTMENT OF THE ARMY
JACKSONVILLE DISTRICT, CORPS OF ENGINEERS
JACKSONVILLE, FLORIDA

Checked By: GRL
Designed By: WRM
Drawn By: WRM
File No: W8125A-W8125A-000
Date: FEB 2020

20-128A-W8125A-000
20-128A-S00A-CTA1.DGN
20-128A-S00A-CTA2.DGN
20-128A-S00A-CTA3.DGN
20-128A-S00A-CTA4.DGN
20-128A-S00A-CTA5.DGN
20-128A-S00A-CTA6.DGN
20-128A-S00A-CTA7.DGN
20-128A-S00A-CTA8.DGN
20-128A-S00A-CTA9.DGN
20-128A-S00A-CTA10.DGN
20-128A-S00A-CTA11.DGN
20-128A-S00A-CTA12.DGN
20-128A-S00A-CTA13.DGN
20-128A-S00A-CTA14.DGN
20-128A-S00A-CTA15.DGN
20-128A-S00A-CTA16.DGN
20-128A-S00A-CTA17.DGN
20-128A-S00A-CTA18.DGN
20-128A-S00A-CTA19.DGN
20-128A-S00A-CTA20.DGN
20-128A-S00A-CTA21.DGN
20-128A-S00A-CTA22.DGN
20-128A-S00A-CTA23.DGN
20-128A-S00A-CTA24.DGN
20-128A-S00A-CTA25.DGN
20-128A-S00A-CTA26.DGN
20-128A-S00A-CTA27.DGN
20-128A-S00A-CTA28.DGN
20-128A-S00A-CTA29.DGN
20-128A-S00A-CTA30.DGN
20-128A-S00A-CTA31.DGN
20-128A-S00A-CTA32.DGN
20-128A-S00A-CTA33.DGN
20-128A-S00A-CTA34.DGN
20-128A-S00A-CTA35.DGN
20-128A-S00A-CTA36.DGN
20-128A-S00A-CTA37.DGN
20-128A-S00A-CTA38.DGN
20-128A-S00A-CTA39.DGN
20-128A-S00A-CTA40.DGN
20-128A-S00A-CTA41.DGN
20-128A-S00A-CTA42.DGN
20-128A-S00A-CTA43.DGN
20-128A-S00A-CTA44.DGN
20-128A-S00A-CTA45.DGN
20-128A-S00A-CTA46.DGN
20-128A-S00A-CTA47.DGN
20-128A-S00A-CTA48.DGN
20-128A-S00A-CTA49.DGN
20-128A-S00A-CTA50.DGN
20-128A-S00A-CTA51.DGN
20-128A-S00A-CTA52.DGN
20-128A-S00A-CTA53.DGN
20-128A-S00A-CTA54.DGN
20-128A-S00A-CTA55.DGN
20-128A-S00A-CTA56.DGN
20-128A-S00A-CTA57.DGN
20-128A-S00A-CTA58.DGN
20-128A-S00A-CTA59.DGN
20-128A-S00A-CTA60.DGN
20-128A-S00A-CTA61.DGN
20-128A-S00A-CTA62.DGN
20-128A-S00A-CTA63.DGN
20-128A-S00A-CTA64.DGN
20-128A-S00A-CTA65.DGN
20-128A-S00A-CTA66.DGN
20-128A-S00A-CTA67.DGN
20-128A-S00A-CTA68.DGN
20-128A-S00A-CTA69.DGN
20-128A-S00A-CTA70.DGN
20-128A-S00A-CTA71.DGN
20-128A-S00A-CTA72.DGN
20-128A-S00A-CTA73.DGN
20-128A-S00A-CTA74.DGN
20-128A-S00A-CTA75.DGN
20-128A-S00A-CTA76.DGN
20-128A-S00A-CTA77.DGN
20-128A-S00A-CTA78.DGN
20-128A-S00A-CTA79.DGN
20-128A-S00A-CTA80.DGN
20-128A-S00A-CTA81.DGN
20-128A-S00A-CTA82.DGN
20-128A-S00A-CTA83.DGN
20-128A-S00A-CTA84.DGN
20-128A-S00A-CTA85.DGN
20-128A-S00A-CTA86.DGN
20-128A-S00A-CTA87.DGN
20-128A-S00A-CTA88.DGN
20-128A-S00A-CTA89.DGN
20-128A-S00A-CTA90.DGN
20-128A-S00A-CTA91.DGN
20-128A-S00A-CTA92.DGN
20-128A-S00A-CTA93.DGN
20-128A-S00A-CTA94.DGN
20-128A-S00A-CTA95.DGN
20-128A-S00A-CTA96.DGN
20-128A-S00A-CTA97.DGN
20-128A-S00A-CTA98.DGN
20-128A-S00A-CTA99.DGN
20-128A-S00A-CTA100.DGN

ORISECHUBEE WATERWAY, FLORIDA
ST. LUCIE RIVER

**HYDROGRAPHIC EXAM SURVEY FY20
8-FOOT PROJECT**

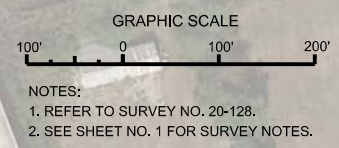
PLAN

STA. 1+00 CUT-AA THRU STA. 5+00 CUT-AE

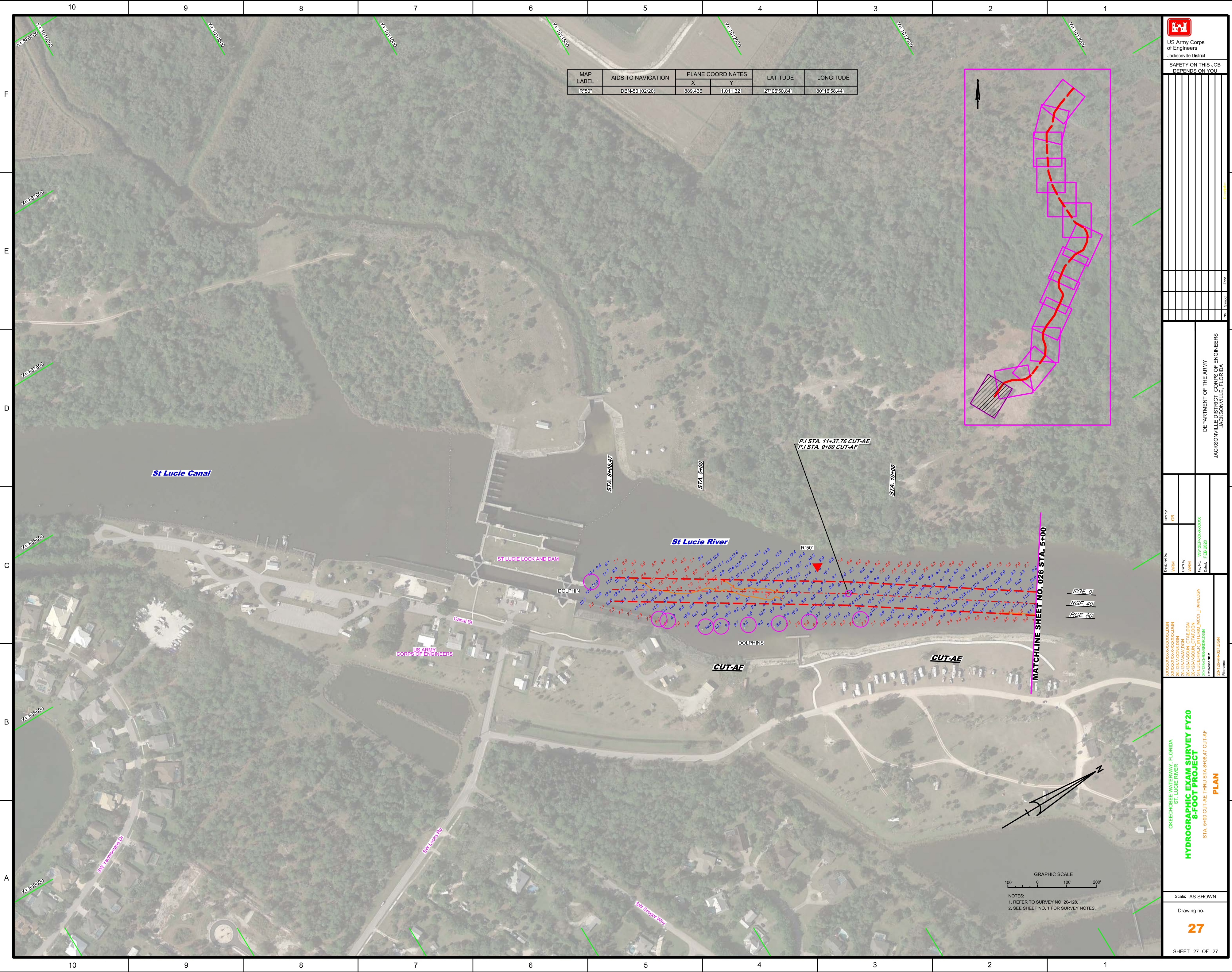
Scale: AS SHOWN

Drawing no.
26

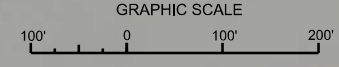
SHEET 26 OF 27



NOTES:
1. REFER TO SURVEY NO. 20-128.
2. SEE SHEET NO. 1 FOR SURVEY NOTES.



MAP LABEL	AIDS TO NAVIGATION	PLANE COORDINATES		LATITUDE	LONGITUDE
		X	Y		
R-50*	DBN-50 (02/20)	889,436	1,011,321	27°06'50.84"	80°16'58.44"



MATCHLINE SHEET NO. 026 STA. 5+00

RGE 0
 RGE 40
 RGE 80

P.I. STA. 11+37.76 CUT-AE
 P.I. STA. 0+00 CUT-AE

