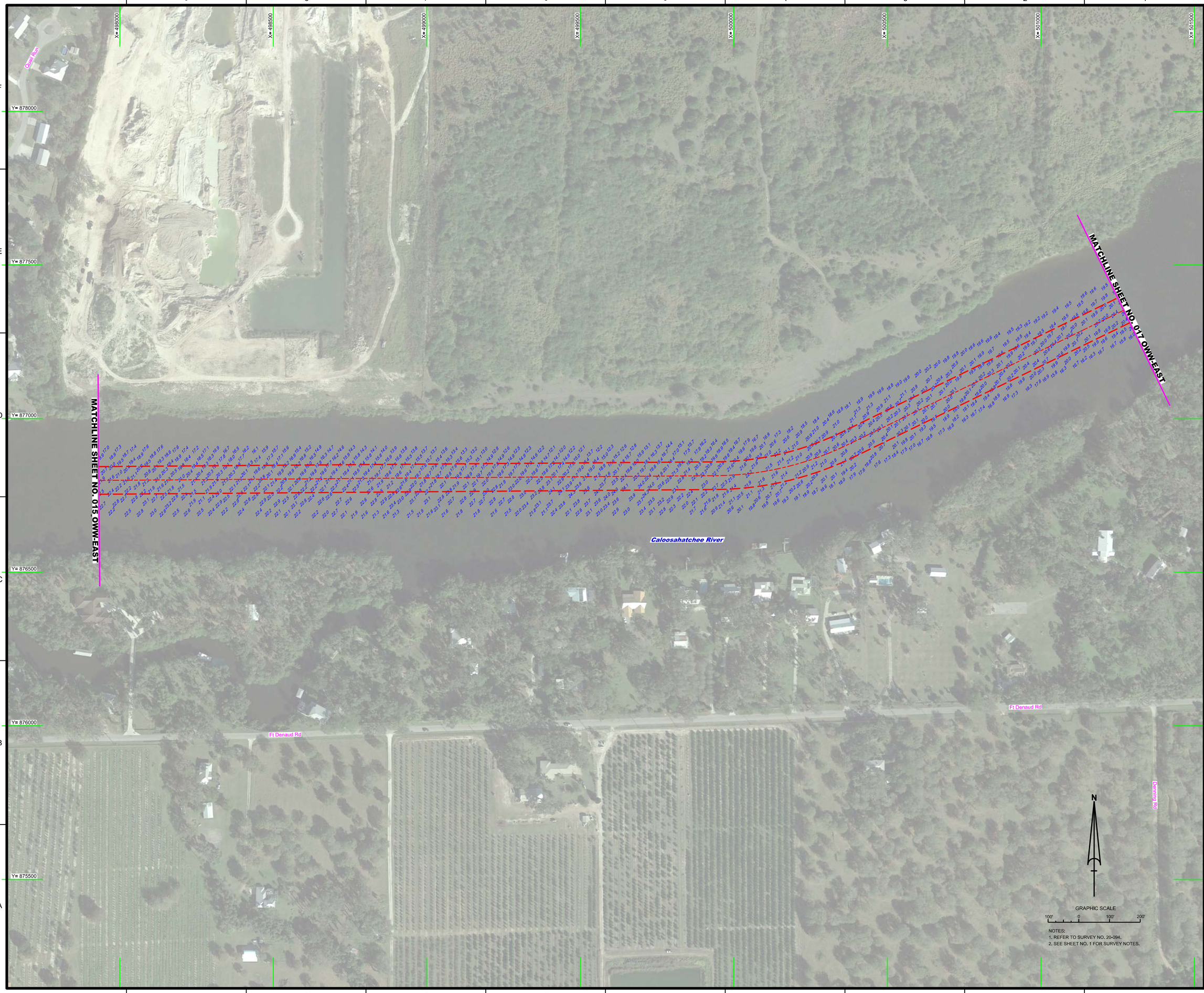

NOTES:
1. REFER TO SURVEY NO. 20-094.
2. SEE SHEET NO. 1 FOR SURVEY NOTES.

US Army Corps of Engineers
Jacksonville District

SAFETY ON THIS JOB DEPENDS ON YOU

No.	Symbol	Zone

DEPARTMENT OF THE ARMY
JACKSONVILLE DISTRICT, CORPS OF ENGINEERS
JACKSONVILLE, FLORIDA

Cad by: GMR
Designed by: WRM
DWN by: WRM
Rev. No.
Date: MAY 2020

XXXXXXXXXXXXXXXX.DGN
XXXXXXXXXXXXXXXX.DGN
XXXXXXXXXXXXXXXX.DGN
XXXXXXXXXXXXXXXX.DGN
XXXXXXXXXXXXXXXX.DGN
20-094-ASDUN_OWW-EAST.DGN
OWW-EAST_CHANNEL_NAD83.DGN
20-094-CAES-BRDR_OWW-EAST.DGN
Reference files:
20-094-VH-016_OWW-EAST.DGN
File name:

OKEECHOBEE WATERWAY (EAST ZONE)
CALOOSAHATCHEE RIVER
GLADES, HENRY & LEE COUNTIES, FLORIDA

PROJECT CONDITION SURVEY FY20
8-FOOT PROJECT

AREA WEST OF THE TOWN OF FORT DENAUD

PLAN

Scale: AS SHOWN

Drawing no.

16

SHEET 16 OF 59

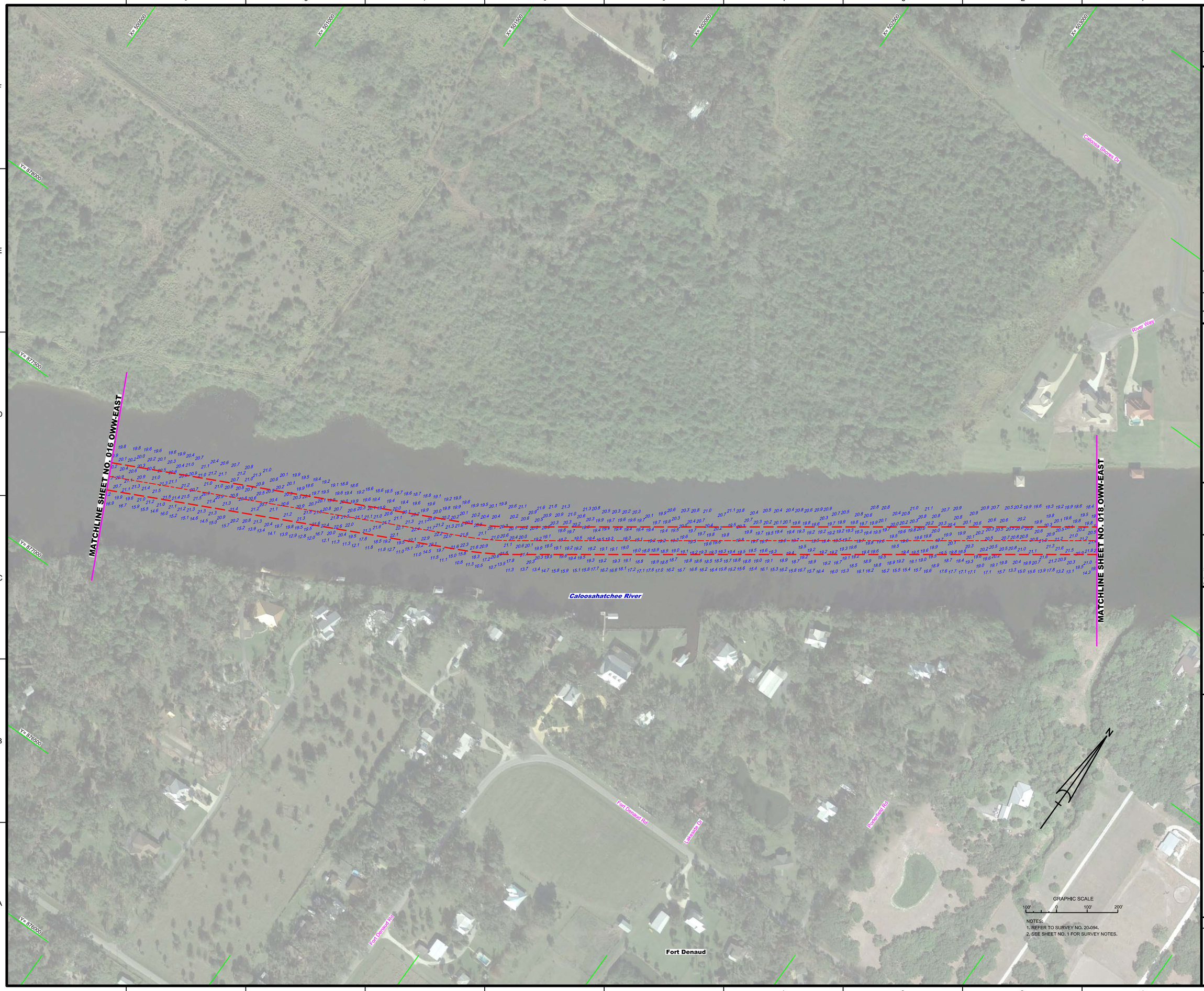

NOTES:
1. REFER TO SURVEY NO. 20-094.
2. SEE SHEET NO. 1 FOR SURVEY NOTES.

US Army Corps of Engineers
Jacksonville District

SAFETY ON THIS JOB DEPENDS ON YOU

No.	Symbol	Zone

DEPARTMENT OF THE ARMY
JACKSONVILLE DISTRICT, CORPS OF ENGINEERS
JACKSONVILLE, FLORIDA

Drawn by: CMR
Designed by: VIRM
DWN by: VIRM
Rev. No.
Date: MAY 2020

Reference files:
XXXX

NOTES:
1. REFER TO SURVEY NO. 20-094.
2. SEE SHEET NO. 1 FOR SURVEY NOTES.

US Army Corps of Engineers
Jacksonville District

SAFETY ON THIS JOB DEPENDS ON YOU

No.	Symbol	Zone

DEPARTMENT OF THE ARMY
JACKSONVILLE DISTRICT, CORPS OF ENGINEERS
JACKSONVILLE, FLORIDA

Designed by: VIRM
Drawn by: VIRM
Checked by: CMR
Rev. No.
Date: MAY 2020

Reference files:
D:\XXXXXXXX-XXXXXX.DGN
XXXXXXXX-XXXXXX.DGN
XXXXXXXX-XXXXXX.DGN
XXXXXXXX-XXXXXX.DGN
XXXXXXXX-XXXXXX.DGN
20-094-VSQUIL_OWW-EAST.DGN
OWW-EAST_CHANNEL_NADB3.DGN
20-094-CESENDR_OWW-EAST.DGN

File name: 20-094-VHR18_OWW-EAST.DGN

OKEECHOBEE WATERWAY (EAST ZONE)
CALOOSAHATCHEE RIVER
GLADES, HENRY & LEE COUNTIES, FLORIDA

PROJECT CONDITION SURVEY FY20
8-FOOT PROJECT

AREA EAST OF THE TOWN OF FORT DENAUD

PLAN

Scale: AS SHOWN

Drawing no.

18

SHEET 18 OF 59

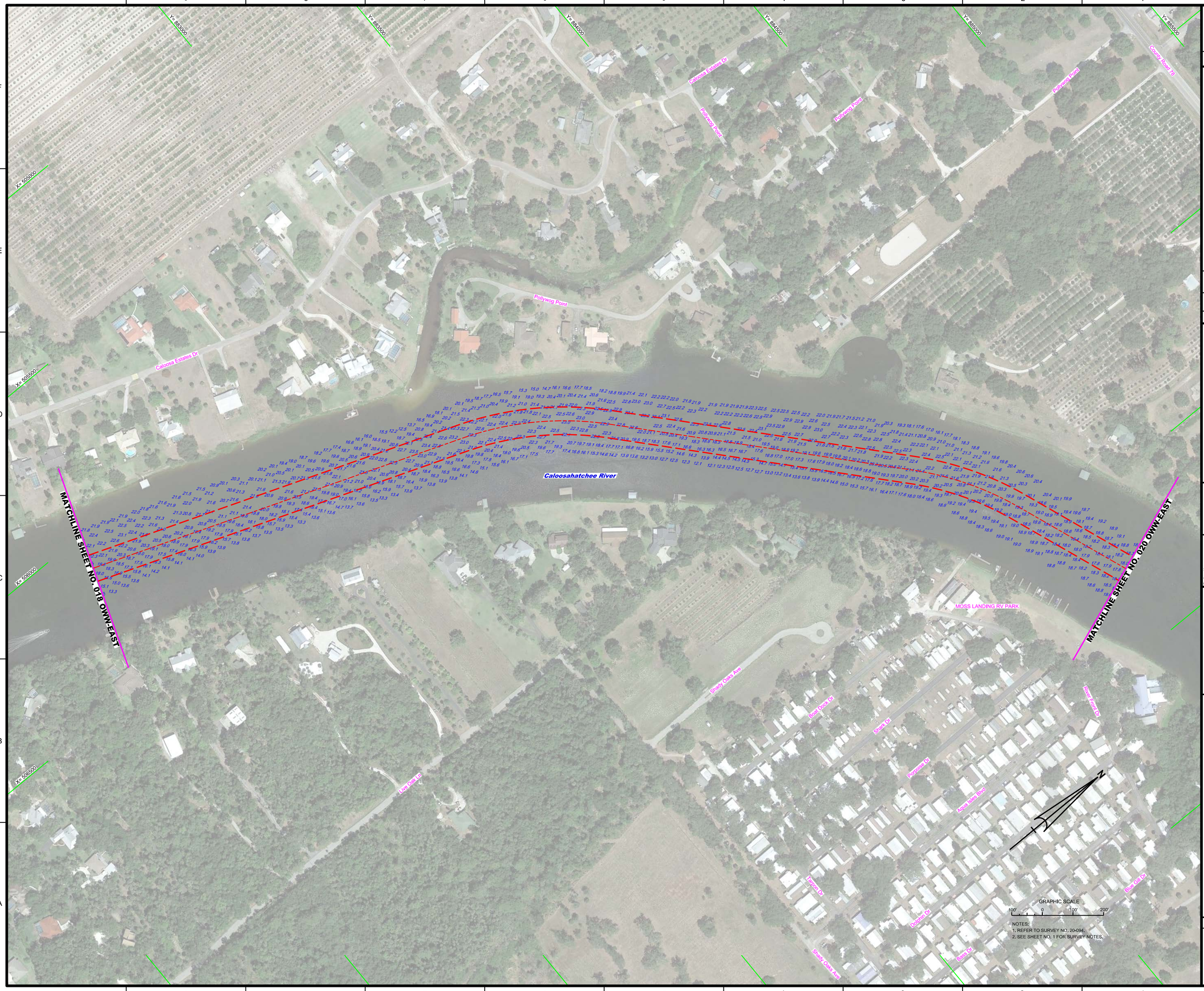

NOTES:
1. REFER TO SURVEY NO. 20-094.
2. SEE SHEET NO. 1 FOR SURVEY NOTES.

US Army Corps of Engineers
Jacksonville District

SAFETY ON THIS JOB DEPENDS ON YOU

No.	Symbol	Zone

DEPARTMENT OF THE ARMY
JACKSONVILLE DISTRICT, CORPS OF ENGINEERS
JACKSONVILLE, FLORIDA

Designed by: VIRM
DWN by: VIRM
Chk by: CMR
Rev. No.
Date: MAY 2020

Reference files:
XXXX

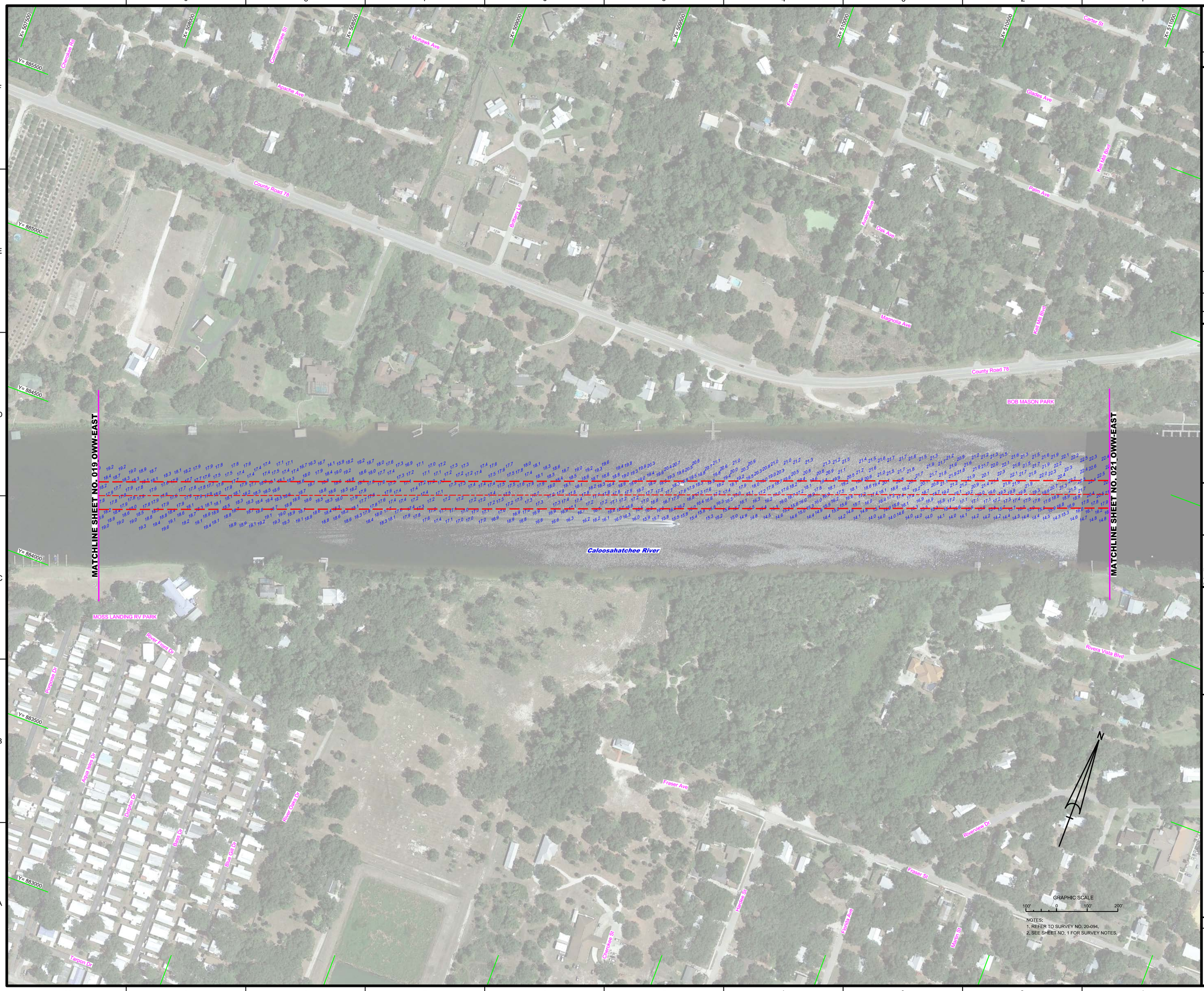

US Army Corps of Engineers
Jacksonville District

SAFETY ON THIS JOB DEPENDS ON YOU

No.	Symbol	Zone

DEPARTMENT OF THE ARMY
JACKSONVILLE DISTRICT, CORPS OF ENGINEERS
JACKSONVILLE, FLORIDA

Cad by: GMR
Designed by: WRM
DWN by: WRM
Rev. No.
Date: MAY 2020

XXXXXXXXXXXXXXXXX.DGN
XXXXXXXXXXXXXXXXX.DGN
XXXXXXXXXXXXXXXXX.DGN
XXXXXXXXXXXXXXXXX.DGN
20-094-VH-020_OWW-EAST.DGN
20-094-SUR_OWW-EAST.DGN
OWW-EAST_CHANNEL_NAD83.DGN
20-094-CASE-BRDR_OWW-EAST.DGN
Reference files:
20-094-VH-020_OWW-EAST.DGN
File name:

OKEECHOBEE WATERWAY (EAST ZONE)
CALOOSAHATCHEE RIVER
GLADES, HENRY & LEE COUNTIES, FLORIDA

PROJECT CONDITION SURVEY FY20
8-FOOT PROJECT
VIC. OF MOSS LANDING RV PARK AND BOB MASON PARK

PLAN

Scale: AS SHOWN

Drawing no.

20

SHEET 20 OF 59

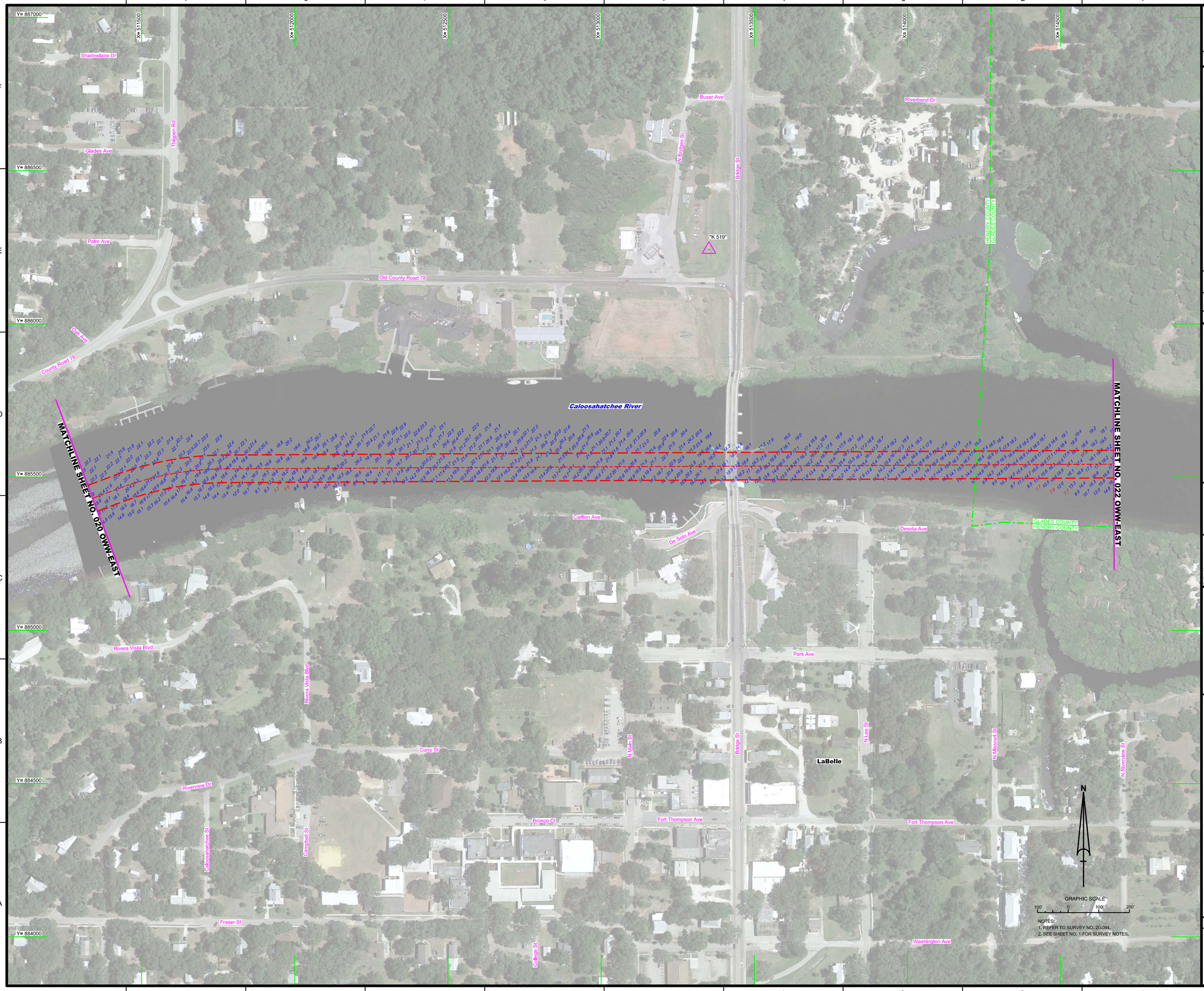

NOTES:
1. REFER TO SURVEY NO. 20-094.
2. SEE SHEET NO. 1 FOR SURVEY NOTES.

US Army Corps of Engineers
Jacksonville District

SAFETY ON THIS JOB DEPENDS ON YOU

No.	Symbol	Zone	Description

DEPARTMENT OF THE ARMY
JACKSONVILLE DISTRICT, CORPS OF ENGINEERS
JACKSONVILLE, FLORIDA

Designed by: VIRM
Drawn by: VIRM
Checked by: CMR
Rev. No.
Date: MAY 2020

XXXXXXXXXXXXXXXX.DGN
XXXXXXXXXXXXXXXX.DGN
XXXXXXXXXXXXXXXX.DGN
XXXXXXXXXXXXXXXX.DGN
XXXXXXXXXXXXXXXX.DGN
20-094-LASQUIN_OWW-EAST.DGN
OWW-EAST_CHANNEL_NAD83.DGN
20-094-CHESHER-DR_OWW-EAST.DGN
Reference files:
20-094-VH021_OWW-EAST.DGN
File name:

OKEECHOBEE WATERWAY (EAST ZONE)
CALOOSAHATCHEE RIVER
GLADES, HENRY & LEE COUNTIES, FLORIDA

PROJECT CONDITION SURVEY FY20
8-FOOT PROJECT
VICINITY OF LaBELLE

PLAN

Scale: AS SHOWN

Drawing no.

21

SHEET 21 OF 59

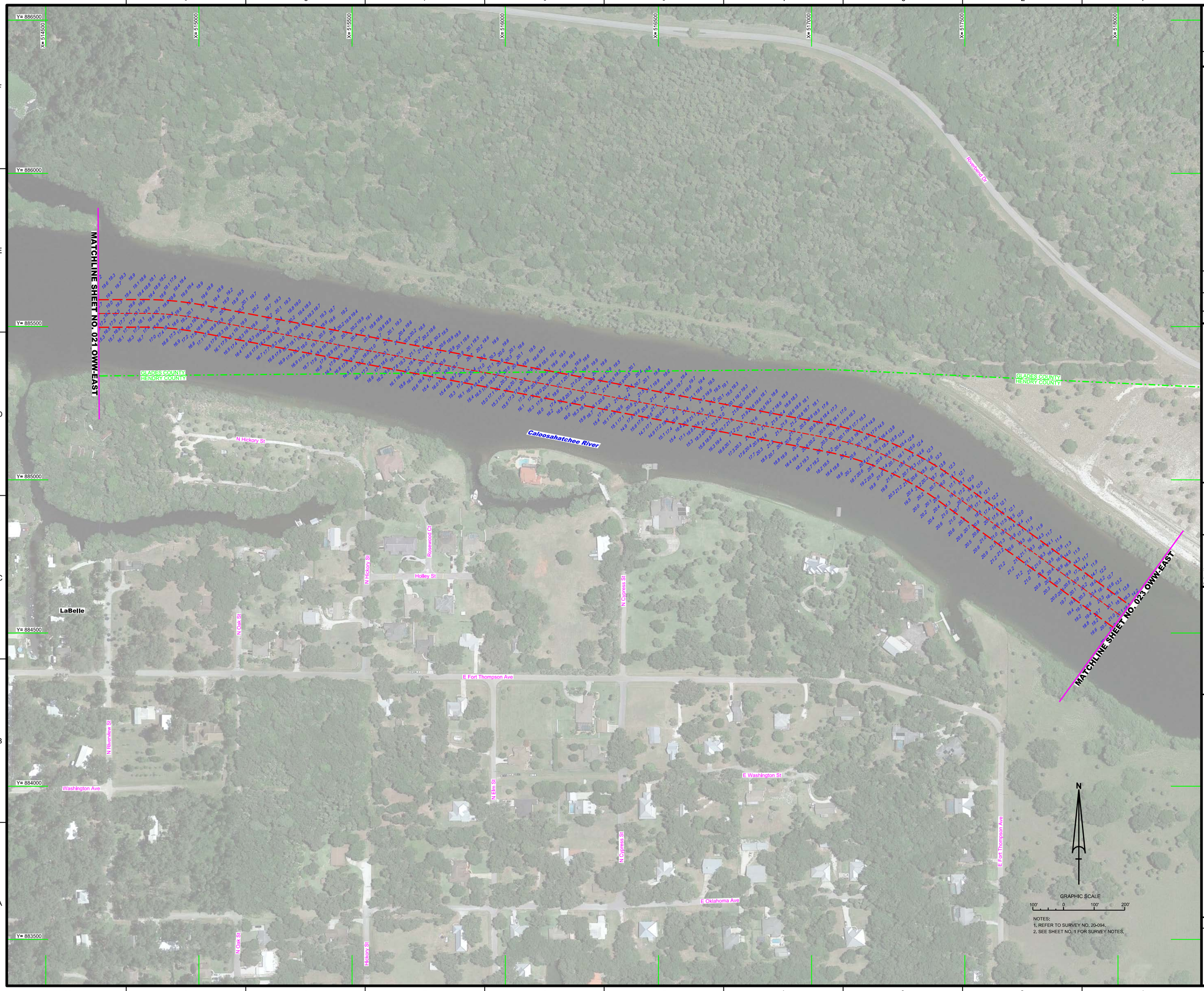

NOTES:
1. REFER TO SURVEY NO. 20-094.
2. SEE SHEET NO. 1 FOR SURVEY NOTES.

US Army Corps of Engineers
Jacksonville District

SAFETY ON THIS JOB DEPENDS ON YOU

No.	Symbol	Zone

DEPARTMENT OF THE ARMY
JACKSONVILLE DISTRICT, CORPS OF ENGINEERS
JACKSONVILLE, FLORIDA

Designed by: MRM
DWN by: MRM
Ckd by: GMR
Fig./No.
Date: MAY 2020

X:\XXXXXXXX-XXXXXX.DGN
XXXXXXXX-XXXXXXX.DGN
XXXXXXXX-XXXXXXX.DGN
XXXXXXXX-XXXXXXX.DGN
XXXXXXXX-XXXXXXX.DGN
20-094-A-SDOA_OWW-EAST.DGN
OWW-EAST_CHANNEL_NAD83.DGN
20-094-C-B-BRDR_OWW-EAST.DGN
Reference files:
20-094-HH-022_OWW-EAST.DGN
File name:

OKEECHOBEE WATERWAY (EAST ZONE)
CALOOSAHATCHEE RIVER
GLADES, HENRY & LEE COUNTIES, FLORIDA

PROJECT CONDITION SURVEY FY20
8-FOOT PROJECT
AREA EAST OF LaBELLE AND THE BRIDGE ST BRIDGE

PLAN

Scale: AS SHOWN

Drawing no.

22

SHEET 22 OF 59

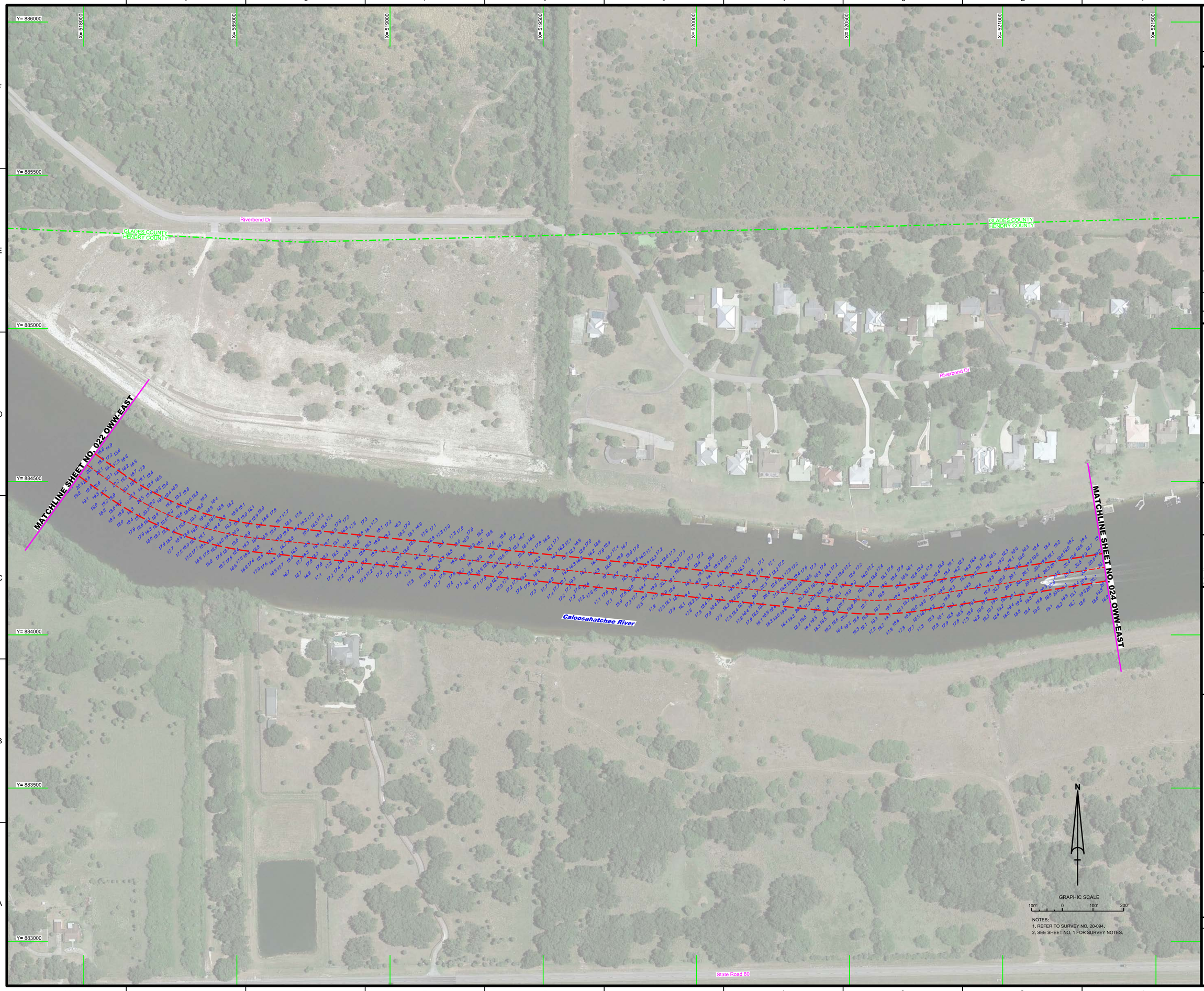

NOTES:
1. REFER TO SURVEY NO. 20-094.
2. SEE SHEET NO. 1 FOR SURVEY NOTES.

US Army Corps of Engineers
Jacksonville District

SAFETY ON THIS JOB DEPENDS ON YOU

No.	Symbol	Zone

DEPARTMENT OF THE ARMY
JACKSONVILLE DISTRICT, CORPS OF ENGINEERS
JACKSONVILLE, FLORIDA

Designed by: VIRM
Drawn by: VIRM
Checked by: CMR
Rev. No.
Date: MAY 2020

Reference files:
X:\XXXXXXXX-XXXXXX.DGN
X:\XXXXXXXX-XXXXXX.DGN
X:\XXXXXXXX-XXXXXX.DGN
X:\XXXXXXXX-XXXXXX.DGN
X:\XXXXXXXX-XXXXXX.DGN
20-094-VSQUIL\OWW-EAST.DGN
OWW-EAST_CHANNEL_NADB3.DGN
20-094-CESBRDR_OWW-EAST.DGN

File name: 20-094-VHD23_OWW-EAST.DGN

OKEECHOBEE WATERWAY (EAST ZONE)
CALOOSAHATCHEE RIVER
GLADES, HENRY & LEE COUNTIES, FLORIDA

PROJECT CONDITION SURVEY FY20
8-FOOT PROJECT
AREA NORTH OF PORT LaBELLE

PLAN

Scale: AS SHOWN

Drawing no.
23

SHEET 23 OF 59

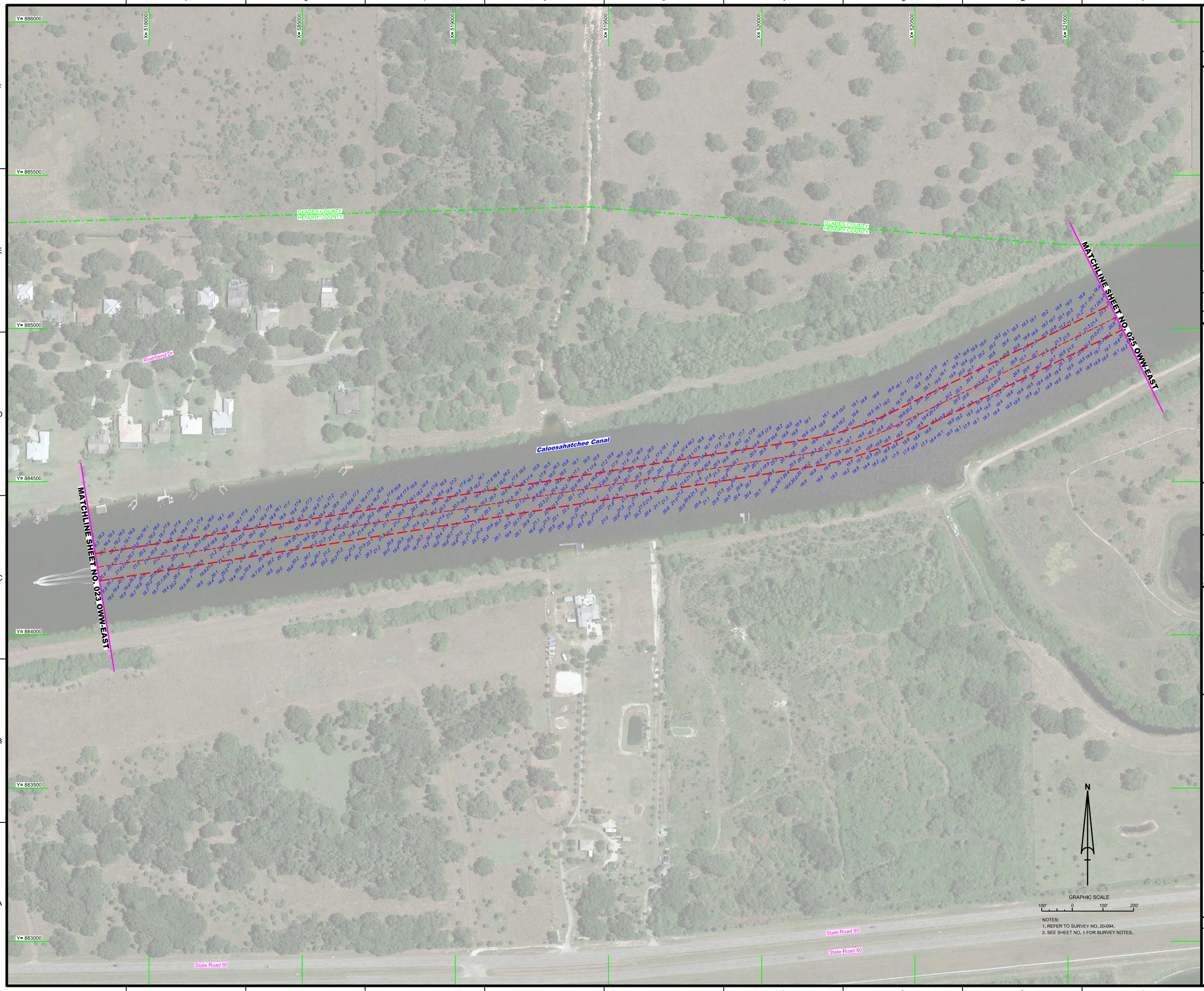

NOTES:
1. REFER TO SURVEY NO. 20-094.
2. SEE SHEET NO. 1 FOR SURVEY NOTES.

US Army Corps of Engineers
Jacksonville District

SAFETY ON THIS JOB DEPENDS ON YOU

No.	Symbol	Zone

DEPARTMENT OF THE ARMY
JACKSONVILLE DISTRICT, CORPS OF ENGINEERS
JACKSONVILLE, FLORIDA

Designed by: VIRM
DWN by: VIRM
Chk by: CMR
Rev. No.
Date: MAY 2020

Reference files:
XXXXXXXXXXXXXXXXXXXX.DGN
XXXXXXXXXXXXXXXXXXXX.DGN
XXXXXXXXXXXXXXXXXXXX.DGN
XXXXXXXXXXXXXXXXXXXX.DGN
XXXXXXXXXXXXXXXXXXXX.DGN
20-094-VSQUI_OWW-EAST.DGN
OWW-EAST_CHANNEL_NADB3.DGN
20-094-CES-BNDR_OWW-EAST.DGN

File name: 20-094-VHH24_OWW-EAST.DGN

OKEECHOBEE WATERWAY (EAST ZONE)
CALOOSAHATCHEE RIVER
GLADES, HENRY & LEE COUNTIES, FLORIDA

PROJECT CONDITION SURVEY FY20
8-FOOT PROJECT
AREA NORTH OF PORT LaBELLE

PLAN

Scale: AS SHOWN

Drawing no.
24

SHEET 24 OF 59



NOTES:
1. REFER TO SURVEY NO. 20-094.
2. SEE SHEET NO. 1 FOR SURVEY NOTES.

US Army Corps of Engineers
Jacksonville District

SAFETY ON THIS JOB DEPENDS ON YOU

No.	Symbol	Zone

DEPARTMENT OF THE ARMY
JACKSONVILLE DISTRICT, CORPS OF ENGINEERS
JACKSONVILLE, FLORIDA

Designed by: WRM
Drawn by: WRM
Rev. No.
Date: MAY 2020
Chief by: CMR

XXXX-XXXX-XXXX-XXXX.DGN
XXXXXXXX-XXXXXXXX.DGN
XXXXXXXX-XXXXXXXX.DGN
XXXXXXXX-XXXXXXXX.DGN
20-094-XX-XXXX-XXXX.DGN
20-094-LASOUN_OWW-EAST.DGN
OWW-EAST_CHANNEL_NADB83.DGN
20-094-CaESBRDR_OWW-EAST.DGN
Reference files:
20-094-VH-025_OWW-EAST.DGN
File name:

OKEECHOBEE WATERWAY (EAST ZONE)
CALOOSAHATCHEE RIVER
GLADES, HENRY & LEE COUNTIES, FLORIDA

PROJECT CONDITION SURVEY FY20
8-FOOT PROJECT
AREA WEST OF PORT LaBELLE MARINA

PLAN

Scale: AS SHOWN

Drawing no.
25

SHEET 25 OF 59

NOTES:
1. REFER TO SURVEY NO. 20-094.
2. SEE SHEET NO. 1 FOR SURVEY NOTES.

US Army Corps of Engineers
Jacksonville District

SAFETY ON THIS JOB DEPENDS ON YOU

No.	Symbol	Zone

DEPARTMENT OF THE ARMY
JACKSONVILLE DISTRICT, CORPS OF ENGINEERS
JACKSONVILLE, FLORIDA

Designed by: VRM
Cad by: GMR
DWN by: VRM
Trv. No.
Date: MAY 2020

X:\Projects\20-094\dgn\
XXXXXXXXXXXXXXXXXXXX.DGN
XXXXXXXXXXXXXXXXXXXX.DGN
XXXXXXXXXXXXXXXXXXXX.DGN
XXXXXXXXXXXXXXXXXXXX.DGN
20-094-XXXXXXXXXXXXXXXX.DGN
20-094-A-SIGN_OWW-EAST.DGN
OWW-EAST_CHANNEL_NAD83.DGN
20-094-C-BS-SHSR_OWW-EAST.DGN
Reference files:
20-094-VH-025_OWW-EAST.DGN
File name:

OKEECHOBEE WATERWAY (EAST ZONE)
CALOOSAHATCHEE RIVER
GLADES, HENRY & LEE COUNTIES, FLORIDA

PROJECT CONDITION SURVEY FY20
8-FOOT PROJECT
VICINITY OF PORT LaBELLE MARINA

PLAN

Scale: AS SHOWN

Drawing no.
26

SHEET 26 OF 59

NOTES:
1. REFER TO SURVEY NO. 20-094.
2. SEE SHEET NO. 1 FOR SURVEY NOTES.

US Army Corps of Engineers
Jacksonville District

SAFETY ON THIS JOB DEPENDS ON YOU

No.	Symbol	Zone

DEPARTMENT OF THE ARMY
JACKSONVILLE DISTRICT, CORPS OF ENGINEERS
JACKSONVILLE, FLORIDA

Cad by: CARR
Designed by: WRM
DWN by: VRM
Rev. No.
Date: MAY 2020

XXXXXXXXXXXXXXXXXX.DGN
XXXXXXXXXXXXXXXXXX.DGN
XXXXXXXXXXXXXXXXXX.DGN
XXXXXXXXXXXXXXXXXX.DGN
XXXXXXXXXXXXXXXXXX.DGN
20-094-A-ASCUN_OWW-EAST.DGN
OWW-EAST_CHANNEL_NAD83.DGN
20-094-C-BS-BRDR_OWW-EAST.DGN
Reference files:
20-094-VH-027_OWW-EAST.DGN
File name:

OKEECHOBEE WATERWAY (EAST ZONE)
CALOOSAHATCHEE RIVER
GLADES, HENRY & LEE COUNTIES, FLORIDA

PROJECT CONDITION SURVEY FY20
8-FOOT PROJECT
AREA NORTHEAST OF TOWN OF PORT LaBELLE

PLAN

Scale: AS SHOWN

Drawing no.

27

SHEET 27 OF 59

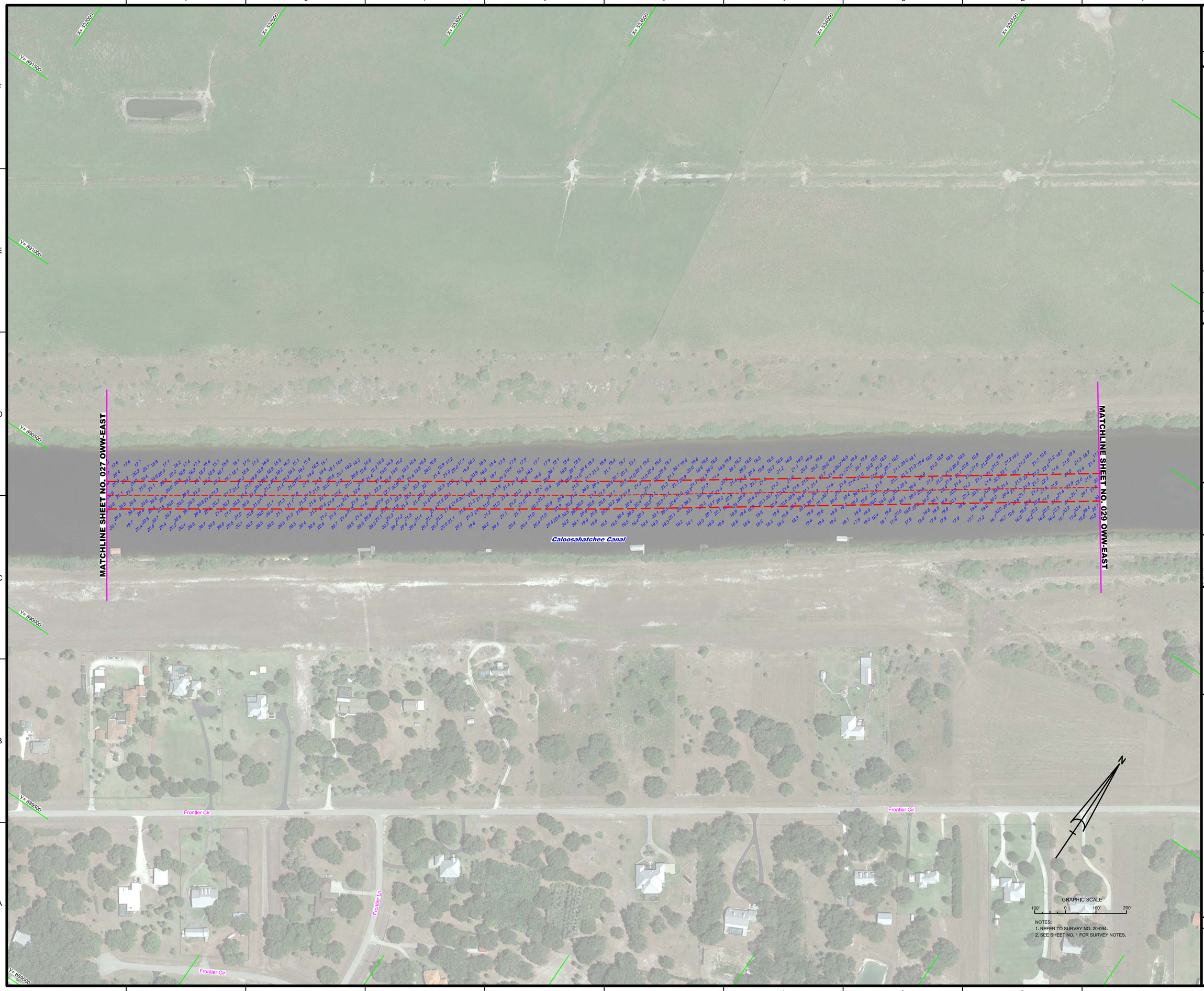

NOTES:
1. REFER TO SURVEY NO. 20-094.
2. SEE SHEET NO. 1 FOR SURVEY NOTES.

US Army Corps of Engineers
Jacksonville District

SAFETY ON THIS JOB DEPENDS ON YOU

No.	Symbol	Zone

DEPARTMENT OF THE ARMY
JACKSONVILLE DISTRICT, CORPS OF ENGINEERS
JACKSONVILLE, FLORIDA

Cad by: GMR
Designed by: VRM
DWN by: VRM
Rev. No.
Date: MAY 2020

XXXXXXXXXXXXXXXXXX.DGN
XXXXXXXXXXXXXXXXXX.DGN
XXXXXXXXXXXXXXXXXX.DGN
XXXXXXXXXXXXXXXXXX.DGN
XXXXXXXXXXXXXXXXXX.DGN
20-094-A-ASQUN_OWW-EAST.DGN
OWW-EAST_CHANNEL_NAD83.DGN
20-094-C-BS-BRDR_OWW-EAST.DGN
Reference files:
20-094-VH-028_OWW-EAST.DGN
File name:

OKEECHOBEE WATERWAY (EAST ZONE)
CALOOSAHATCHEE RIVER
GLADES, HENRY & LEE COUNTIES, FLORIDA

PROJECT CONDITION SURVEY FY20
8-FOOT PROJECT

AREA NORTH OF FRONTIER CIRCLE

PLAN

Scale: AS SHOWN

Drawing no.

28

SHEET 28 OF 59

NOTES:
1. REFER TO SURVEY NO. 20-094.
2. SEE SHEET NO. 1 FOR SURVEY NOTES.

US Army Corps of Engineers
Jacksonville District

SAFETY ON THIS JOB DEPENDS ON YOU

No.	Symbol	Zone

DEPARTMENT OF THE ARMY
JACKSONVILLE DISTRICT, CORPS OF ENGINEERS
JACKSONVILLE, FLORIDA

Cad by: GMR
Designed by: WRM
DWN by: WRM
Inv. No.
Date: MAY 2020

XXXXXXXXXXXXXXXXXX.DGN
XXXXXXXXXXXXXXXXXX.DGN
XXXXXXXXXXXXXXXXXX.DGN
XXXXXXXXXXXXXXXXXX.DGN
XXXXXXXXXXXXXXXXXX.DGN
20-094-A-CASUN_OWW-EAST.DGN
OWW-EAST_CHANNEL_NAD83.DGN
20-094-CABS-BRDR_OWW-EAST.DGN
Reference files:
20-094-VH-029_OWW-EAST.DGN
File name:

OWEECHOBEE WATERWAY (EAST ZONE)
CALOOSAHATCHEE RIVER
GLADES, HENRY & LEE COUNTIES, FLORIDA

PROJECT CONDITION SURVEY FY20
8-FOOT PROJECT

VICINITY OF DEADMANS BRANCH

PLAN

Scale: AS SHOWN

Drawing no.

29

SHEET 29 OF 59

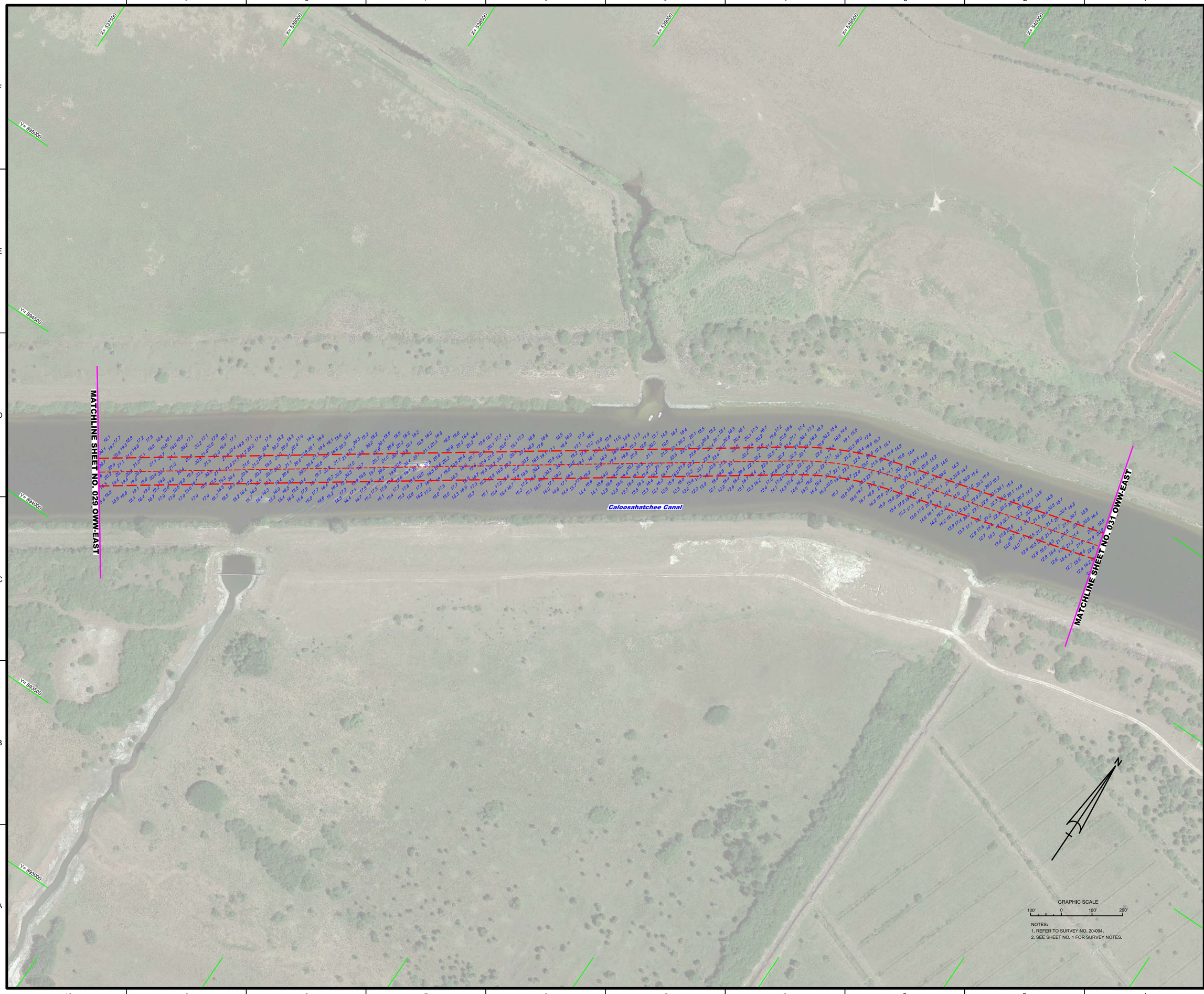

NOTES:
1. REFER TO SURVEY NO. 20-094.
2. SEE SHEET NO. 1 FOR SURVEY NOTES.

US Army Corps of Engineers
Jacksonville District

SAFETY ON THIS JOB DEPENDS ON YOU

No.	Symbol	Zone

DEPARTMENT OF THE ARMY
JACKSONVILLE DISTRICT, CORPS OF ENGINEERS
JACKSONVILLE, FLORIDA

Designed by: VIRM
DWN by: VIRM
CHK by: CMR
Rev. No.
Date: MAY 2020

XX/XX/XXXX-XX/XX/XX.DGN
XXXXXXXX-XXXXXXXX.DGN
XXXXXXXX-XXXXXXXX.DGN
XXXXXXXX-XXXXXXXX.DGN
XXXXXXXX-XXXXXXXX.DGN
20-094-AS-SUM_OWW-EAST.DGN
OWW-EAST_CHANNEL_NAD83.DGN
20-094-C-ES-BRDR_OWW-EAST.DGN

Reference files:

20-094-VH-030_OWW-EAST.DGN
File name:

OKEECHOBEE WATERWAY (EAST ZONE)
CALOOSAHATCHEE RIVER
GLADES, HENRY & LEE COUNTIES, FLORIDA

PROJECT CONDITION SURVEY FY20
8-FOOT PROJECT

AREA NORTHEAST OF DEADMANS BRANCH

PLAN

Scale: AS SHOWN

Drawing no.

30

SHEET 30 OF 59