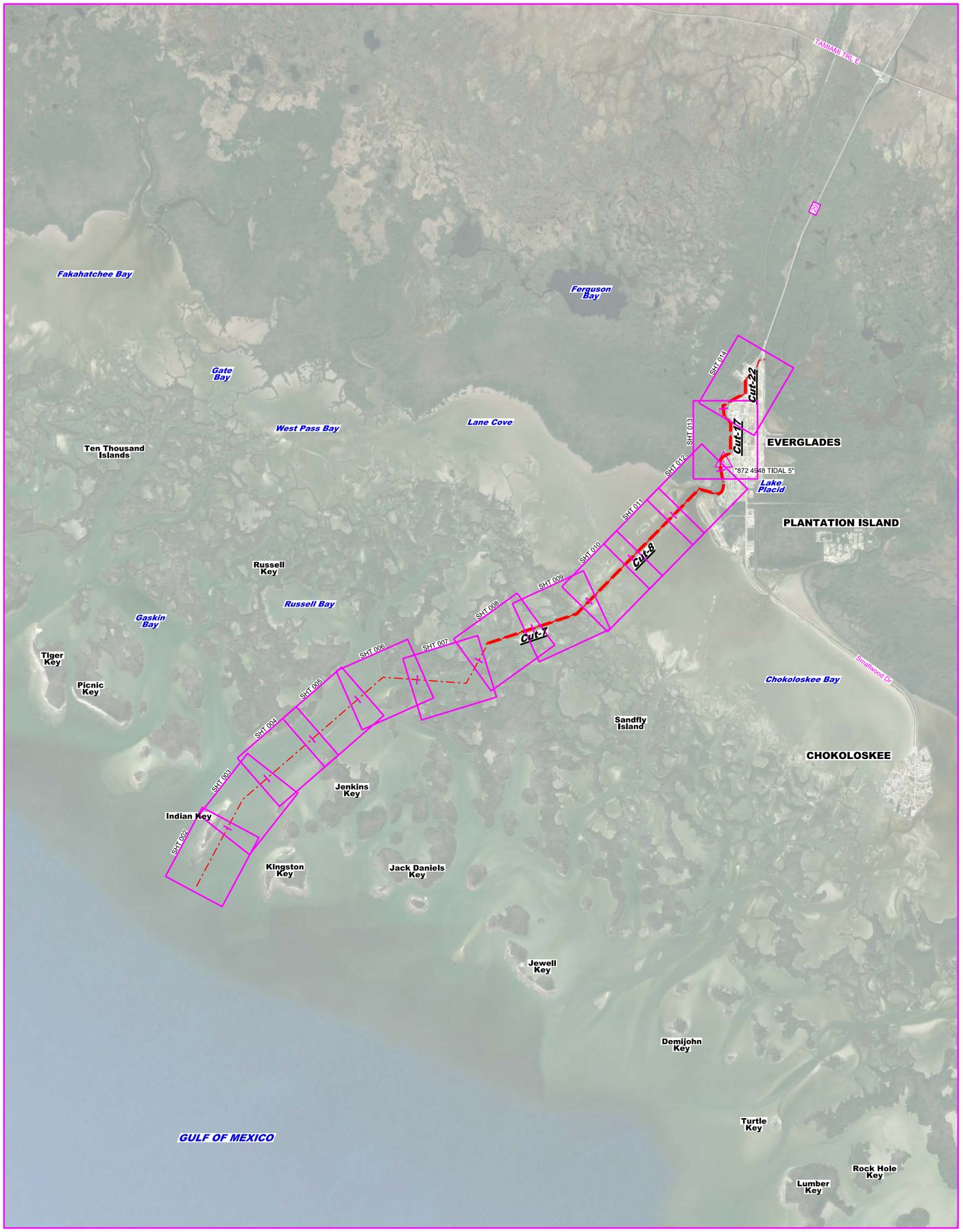

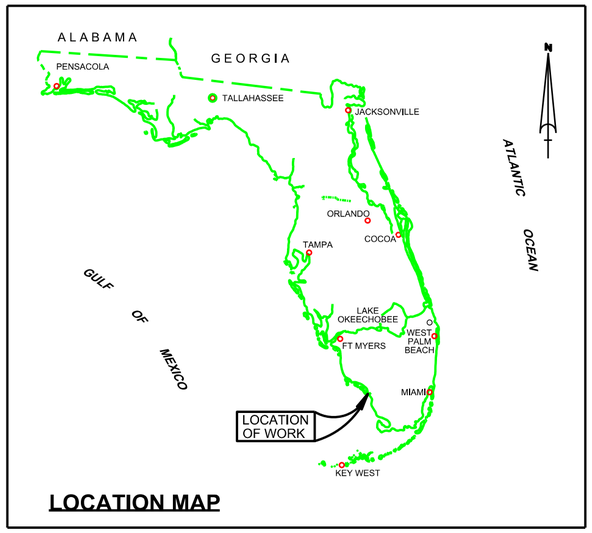

LOCATION MAP

EVERGLADES HARBOR
COLLIER COUNTY, FLORIDA
PROJECT CONDITION SURVEY FY20
8-FOOT PROJECT

SURVEY NOTES

1. REFER TO SURVEY NO. 20-040.
2. SOUNDINGS ARE IN FEET AND TENTHS AND REFER TO NOAA'S REPORTED MEAN LOWER LOW WATER (MLLW) OF THE 1983-2001 TIDAL EPOCH.
3. TIDAL REDUCTIONS WERE OBTAINED UTILIZING A REAL-TIME KINEMATIC (RTK) GPS AND REFERENCED TO MLLW UTILIZING A HYPACK KINEMATIC TIDE DATUM (KTD) MODEL. KTD FILE NAME IS: "BROWARD-MIAMIDADE-MONROE-COLLIER_2018 05 02.KTD"
4. ALL ELEVATIONS ARE BELOW THE CHART DATUM UNLESS PRECEDED BY A (+) SIGN.
5. PLANE COORDINATES ARE BASED ON THE TRANSVERSE MERCATOR PROJECTION FOR THE EAST ZONE OF FLORIDA AND REFERENCED TO NORTH AMERICAN DATUM OF 1983 (NAD83).
6. ALL STATIONING REFERS TO THE CENTERLINE OF THE CHANNEL.
7. THIS SURVEY WAS PERFORMED USING REAL-TIME KINEMATIC (RTK) GPS POSITIONING WITH THE FOLLOWING REFERENCE BASE LOCATION:

   REFERENCE BASE LOCATED AT "872 4948 TIDAL 5" (PID: AC0633)
8. DEPTHS DEPICTED BY THIS SURVEY ARE REFERENCED TO MLLW, TIDAL EPOCH 1983-2001 AS REPORTED BY THE NATIONAL OCEANIC AND ATMOSPHERIC ADMINISTRATION (NOAA). NOAA'S VDATUM MODEL WAS USED AND CALIBRATED TO THE PUBLISHED MLLW HEIGHTS OF THE BENCHMARKS ASSOCIATED WITH THE TIDE GAUGE SITES SPECIFIED BELOW:

   NOAA TIDAL STATION 872-4948 FOR ENTIRE PROJECT.
9. VERTICAL MEASUREMENTS WERE MADE USING A ROSS 835 SMARTSOUNDER DUAL-FREQUENCY 28/200 KHZ SINGLE-BEAM TRANSDUCER AND AN EDGE-TECH 6205 COMBINED MULTI-BEAM / SIDESCAN. ALL SOUNDINGS SHOWN ARE IN HIGH FREQUENCY.

VESSEL	DATE OF SURVEY	CUT
SB-48	13 MAY 2020	INDIAN KEY TO SR-29 BRIDGE

10. AIDS TO NAVIGATION WERE LOCATED DURING THIS SURVEY.
11. THE INFORMATION DEPICTED ON THIS MAP REPRESENTS THE RESULTS OF SURVEYS MADE ON THE DATES INDICATED ABOVE AND CAN ONLY BE CONSIDERED AS INDICATING THE GENERAL CONDITIONS AT THAT TIME. THIS CHART IS SOLELY FOR THE DISTRIBUTION OF AVAILABLE DEPTHS AT THE TIME OF THE SURVEY.
12. SURVEY ACCURACY PERFORMANCE STANDARDS, QUALITY CONTROL, AND QUALITY ASSURANCE REQUIREMENTS WERE FOLLOWED DURING THIS SURVEY IN ACCORDANCE WITH USACE EM 1110-2-1003, HYDROGRAPHIC SURVEYING, 30 NOV 2013.

LEGEND	
△	MONUMENT
	LIGHTED BEACON
■	GREEN DAYBEACON
▲	RED DAYBEACON
	RED LIGHTED BUOY
	GREEN LIGHTED BUOY
C	CAN BUOY
N	NUN BUOY
	TIDE STAFF
8	PROJECT DEPTH

US Army Corps of Engineers
Jacksonville District

SAFETY ON THIS JOB DEPENDS ON YOU

No.	Symbol	Zone

DEPARTMENT OF THE ARMY
JACKSONVILLE DISTRICT, CORPS OF ENGINEERS
JACKSONVILLE, FLORIDA

Cad by: GR
Designed by: WRM
DWN by: WRM
Rev. No. W912EP-XX-X-XXXX
Date: MAY 2020

XXXXXXXXXXXXXXXXXXXX.DGN
XXXXXXXXXXXXXXXXXXXX.DGN
XXXXXXXXXXXXXXXXXXXX.DGN
XXXXXXXXXXXXXXXXXXXX.DGN
XXXXXXXXXXXXXXXXXXXX.DGN
20-040-UNDEF.DGN
D083CHAN.DGN
20-040-C-ES-BRDR.DGN
Reference files:
20-040-VH001.DGN
File name:

EVERGLADES HARBOR
COLLIER COUNTY, FLORIDA
PROJECT CONDITION SURVEY FY20
8-FOOT PROJECT
INDEX, LOCATION AND VICINITY
MAP

Scale: AS SHOWN

Drawing no.
1

SHEET 01 OF 14



MAP LABEL	AIDS TO NAVIGATION	PLANE COORDINATES		LATITUDE	LONGITUDE
		X	Y		
G"1"	LT-1 (05/20)	502,220	533,156	25°47'58.83"	81°28'04.47"
G"3"	DBN-3 (05/20)	503,243	535,381	25°48'20.91"	81°27'53.36"

NOTES:
1. REFER TO SURVEY NO. 20-040.
2. SEE SHEET NO. 1 FOR SURVEY NOTES.

US Army Corps of Engineers
Jacksonville District

SAFETY ON THIS JOB DEPENDS ON YOU

No.	Symbol	Zone

DEPARTMENT OF THE ARMY
JACKSONVILLE DISTRICT, CORPS OF ENGINEERS
JACKSONVILLE, FLORIDA

Designed by: WRM
DWN by: WRM
Ckd by: GR
Proj. No. W912EP-XX-X-XXXX
Date: MAY 2020

XXXXXXXXXXXXXXXXXXXX.DGN
XXXXXXXXXXXXXXXXXXXX.DGN
XXXXXXXXXXXXXXXXXXXX.DGN
XXXXXXXXXXXXXXXXXXXX.DGN
20-040-A1-XXXXXXXXXX.DGN
20-040-A1-SOUN_S1.DGN
D083CHAN.DGN
20-040-CBS-BRDR.DGN
Reference files
20-040-VR-002.DGN
File name:

EVERGLADES HARBOR
COLLIER COUNTY, FLORIDA

PROJECT CONDITION SURVEY FY20
8-FOOT PROJECT

UNCONTROLLED CENTERLINE

PLAN

Scale: AS SHOWN

Drawing no.

2

SHEET 02 OF 14



MAP LABEL	AIDS TO NAVIGATION	PLANE COORDINATES		LATITUDE	LONGITUDE
		X	Y		
R"4"	LT-4 (05/20)	504,500	537,251	25°48'39.48"	81°27'39.48"

NOTES:
1. REFER TO SURVEY NO. 20-040.
2. SEE SHEET NO. 1 FOR SURVEY NOTES.

US Army Corps of Engineers
Jacksonville District

SAFETY ON THIS JOB DEPENDS ON YOU

No.	Symbol	Zone

DEPARTMENT OF THE ARMY
JACKSONVILLE DISTRICT, CORPS OF ENGINEERS
JACKSONVILLE, FLORIDA

Designed by: VIRM
DWN by: VIRM
Ckd by: GR
Rev. No. V9123EP-XX-X-XXXX
Date: MAY 2020

EVERGLADES HARBOR
COLLIER COUNTY, FLORIDA

PROJECT CONDITION SURVEY FY20
8-FOOT PROJECT
UNCONTROLLED CENTERLINE
PLAN

Scale: AS SHOWN

Drawing no.
3

SHEET 03 OF 14

NOTES:
1. REFER TO SURVEY NO. 20-040.
2. SEE SHEET NO. 1 FOR SURVEY NOTES.

US Army Corps of Engineers
Jacksonville District

SAFETY ON THIS JOB DEPENDS ON YOU

No.	Symbol	Zone

DEPARTMENT OF THE ARMY
JACKSONVILLE DISTRICT, CORPS OF ENGINEERS
JACKSONVILLE, FLORIDA

Designed by: WRM
DWN by: WRM
Ckd by: GB
Proj. No. V912EP-XX-XX-XXXX
Date: MAY 2020

X:\XXXXXXXX-XXXXX.DGN
XXXXXXXX-XXXXXXXX.DGN
XXXXXXXX-XXXXXXXX.DGN
XXXXXXXX-XXXXXXXX.DGN
XXXXXXXX-XXXXXXXX.DGN
20-040-A-SQUA_S1.DGN
D083CHAN.DGN
20-040-C-BR-BRDR.DGN
Reference files:
20-040-VR-004.DGN
File name:

EVERGLADES HARBOR
COLLIER COUNTY, FLORIDA

PROJECT CONDITION SURVEY FY20
8-FOOT PROJECT

UNCONTROLLED CENTERLINE

PLAN

Scale: AS SHOWN

Drawing no.

4

SHEET 04 OF 14

MAP LABEL	AIDS TO NAVIGATION	PLANE COORDINATES		LATITUDE	LONGITUDE
		X	Y		
R"6"	DBN-6 (05/20)	510,130	541,991	25°49'26.62"	81°26'38.24"

NOTES:
1. REFER TO SURVEY NO. 20-040.
2. SEE SHEET NO. 1 FOR SURVEY NOTES.

US Army Corps of Engineers
Jacksonville District

SAFETY ON THIS JOB DEPENDS ON YOU

No.	Symbol	Zone

DEPARTMENT OF THE ARMY
JACKSONVILLE DISTRICT, CORPS OF ENGINEERS
JACKSONVILLE, FLORIDA

Designed by: VIRM
DWN by: VIRM
Chkd by: GR
Rev. No.: V912EP-XX-X-XXXX
Date: MAY 2020

X:\XXXXXXXX-XXXXXX.DGN
XXXXXXXX-XXXXXXX.DGN
XXXXXXXX-XXXXXXX.DGN
XXXXXXXX-XXXXXXX.DGN
XXXXXXXX-XXXXXXX.DGN
20-040-XX-SUM_S1.DGN
D083CHAN.DGN
20-040-04-S-BKDR.DGN
Reference files:
20-040-VH-005.DGN
File name:

EVERGLADES HARBOR
COLLIER COUNTY, FLORIDA

PROJECT CONDITION SURVEY FY20
8-FOOT PROJECT

UNCONTROLLED CENTERLINE

PLAN

Scale: AS SHOWN

Drawing no.

5

SHEET 05 OF 14

MAP LABEL	AIDS TO NAVIGATION	PLANE COORDINATES		LATITUDE	LONGITUDE
		X	Y		
G"7"	LT-7 (05/20)	511,448	543,372	25°49'40.34"	81°26'23.88"

NOTES:
1. REFER TO SURVEY NO. 20-040.
2. SEE SHEET NO. 1 FOR SURVEY NOTES.

US Army Corps of Engineers
Jacksonville District

SAFETY ON THIS JOB DEPENDS ON YOU

No.	Symbol	Zone

DEPARTMENT OF THE ARMY
JACKSONVILLE DISTRICT, CORPS OF ENGINEERS
JACKSONVILLE, FLORIDA

Designed by: VIRM
DWN by: VIRM
Chkd by: GR
Rev. No.: V9123EP-XX-X-XXXX
Date: MAY 2020

X:\XXXXXXXX-XXXXXX.DGN
XXXXXXXX-XXXXXX.DGN
XXXXXXXX-XXXXXX.DGN
XXXXXXXX-XXXXXX.DGN
XXXXXXXX-XXXXXX.DGN
20-040-VIRM-01.DGN
20-040-VIRM-02.DGN
20-040-VIRM-03.DGN
D083CHAN.DGN
20-040-CHS-SHDR.DGN
Reference files:
20-040-VIRM-06.DGN
File name:

EVERGLADES HARBOR
COLLIER COUNTY, FLORIDA

PROJECT CONDITION SURVEY FY20
8-FOOT PROJECT

UNCONTROLLED CENTERLINE

PLAN

Scale: AS SHOWN

Drawing no.

6

SHEET 06 OF 14

MAP LABEL	AIDS TO NAVIGATION	PLANE COORDINATES		LATITUDE	LONGITUDE
		X	Y		
G"9"	DBN-9 (05/20)	513,365	543,241	25°49'39.10"	81°26'02.89"
R"10"	DBN-10 (05/20)	514,733	543,009	25°49'36.85"	81°25'47.91"
G"11"	DBN-11 (05/20)	515,335	543,055	25°49'37.33"	81°25'41.32"
G"11A"	DBN-11A (03/20)	515,552	543,154	25°49'38.32"	81°25'38.96"
R"12"	LT-12 (03/20)	515,618	543,018	25°49'36.97"	81°25'38.22"

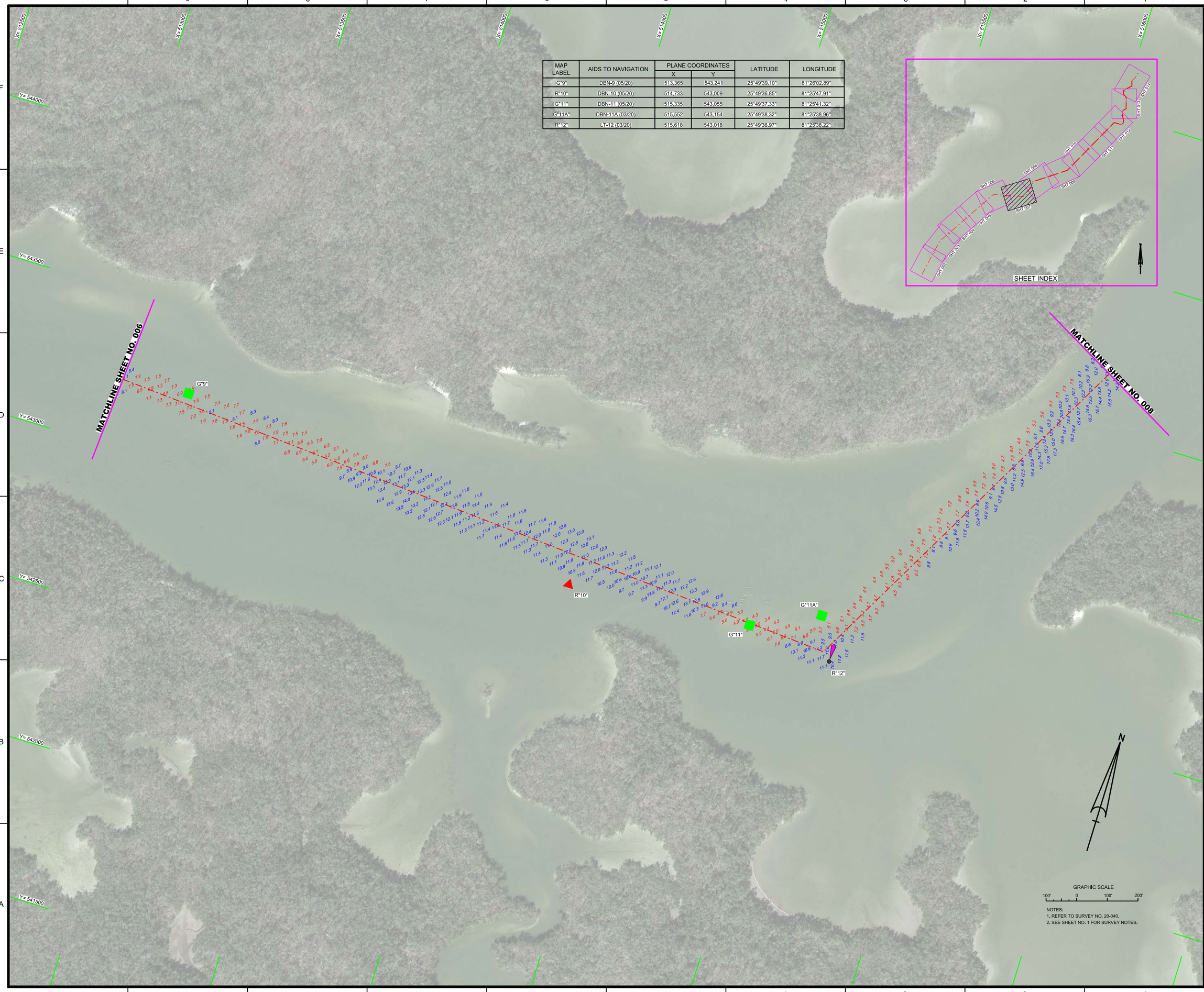

NOTES:
1. REFER TO SURVEY NO. 20-040.
2. SEE SHEET NO. 1 FOR SURVEY NOTES.

US Army Corps of Engineers
Jacksonville District

SAFETY ON THIS JOB DEPENDS ON YOU

No.	Symbol	Zone

DEPARTMENT OF THE ARMY
JACKSONVILLE DISTRICT, CORPS OF ENGINEERS
JACKSONVILLE, FLORIDA

Designed by: WRM
DWN by: WRM
Chkd by: GR
Proj. No.: V6312EP-XX-XX-XXX
Date: MAY 2020

XXXXXXXXXXXXXXXXXX.DGN
XXXXXXXXXXXXXXXXXX.DGN
XXXXXXXXXXXXXXXXXX.DGN
XXXXXXXXXXXXXXXXXX.DGN
XXXXXXXXXXXXXXXXXX.DGN
20-040-XX-SQUA_S1.DGN
D083CHAN.DGN
20-040-C-BR-BRDR.DGN
Reference files
20-040-VH-007.DGN
File name:

EVERGLADES HARBOR
COLLIER COUNTY, FLORIDA

PROJECT CONDITION SURVEY FY20
8-FOOT PROJECT

UNCONTROLLED CENTERLINE

PLAN

Scale: AS SHOWN

Drawing no.
7

SHEET 07 OF 14

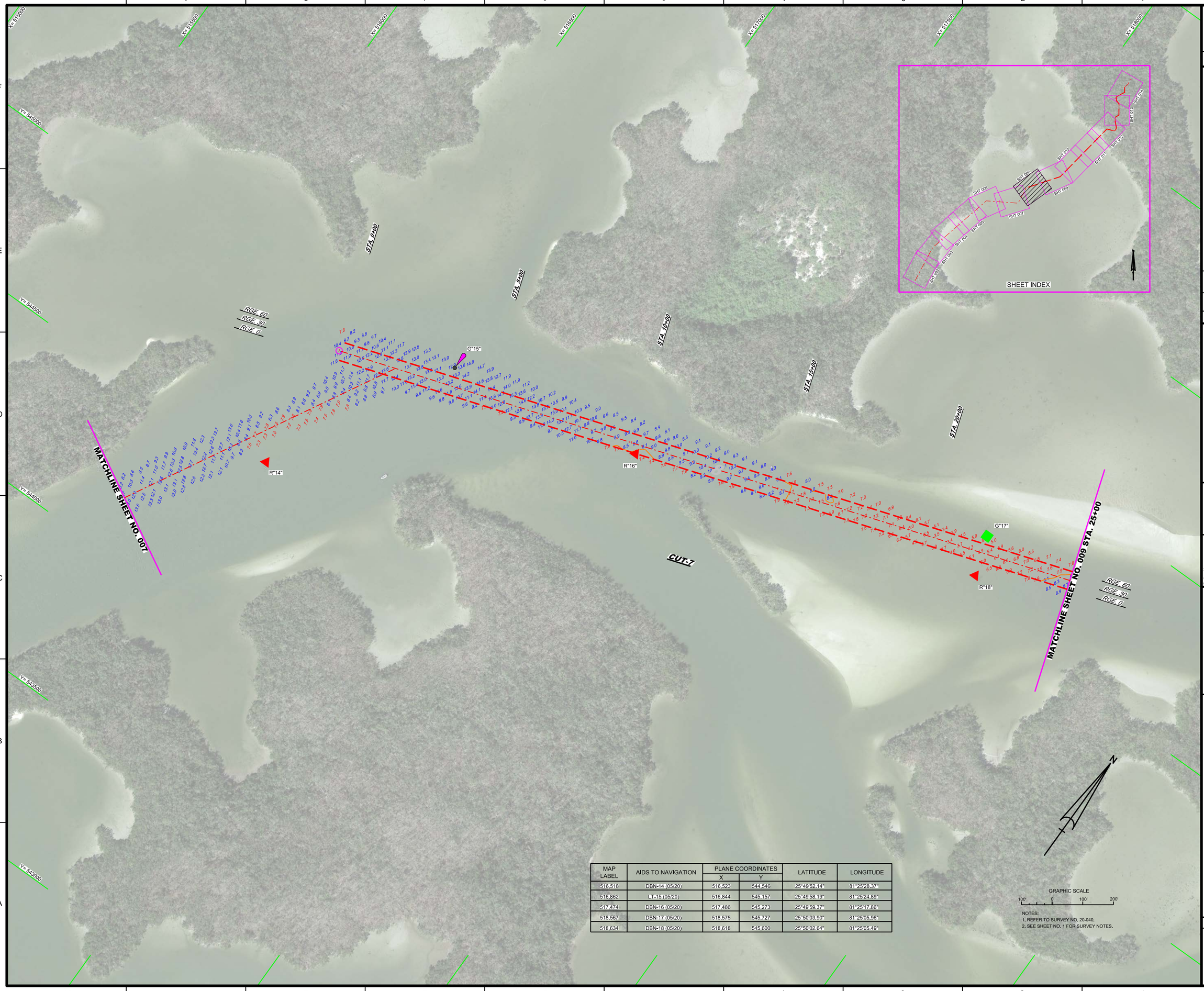

MAP LABEL	AIDS TO NAVIGATION	PLANE COORDINATES		LATITUDE	LONGITUDE
		X	Y		
516,518	DBN-14 (05/20)	516,523	544,546	25°49'52.14"	81°25'28.37"
516,862	LT-15 (05/20)	516,844	545,157	25°49'58.19"	81°25'24.89"
517,474	DBN-16 (05/20)	517,486	545,273	25°49'59.37"	81°25'17.86"
518,567	DBN-17 (05/20)	518,575	545,727	25°50'03.90"	81°25'05.96"
518,634	DBN-18 (05/20)	518,618	545,600	25°50'02.64"	81°25'05.49"

NOTES:
1. REFER TO SURVEY NO. 20-040.
2. SEE SHEET NO. 1 FOR SURVEY NOTES.

US Army Corps of Engineers
Jacksonville District

SAFETY ON THIS JOB DEPENDS ON YOU

No.	Symbol	Zone

DEPARTMENT OF THE ARMY
JACKSONVILLE DISTRICT, CORPS OF ENGINEERS
JACKSONVILLE, FLORIDA

Designed by: VIRM
DWN by: VIRM
CKD by: GR
Rev. No.: V9123EP-XX-X-XXXX
Date: MAY 2020

Reference files:
XXXXXXXXXXXXXXXXXXXX.DGN
XXXXXXXXXXXXXXXXXXXX.DGN
20-040-V-CONB.DGN
20-040-V-NAV.DGN
20-040-V-NAV_OUT.DGN
20-040-V-SOUN_S1.DGN
D083CHAN.DGN
20-040-C-ESRIGRID.DGN
File name: 20-040-VH008.DGN

EVERGLADES HARBOR
COLLIER COUNTY, FLORIDA

PROJECT CONDITION SURVEY FY20
8-FOOT PROJECT

UNCONTROLLED CENTERLINE AND STA. 0+00 THRU STA. 25+00 CUT-7

PLAN

Scale: AS SHOWN

Drawing no.

8

SHEET 08 OF 14

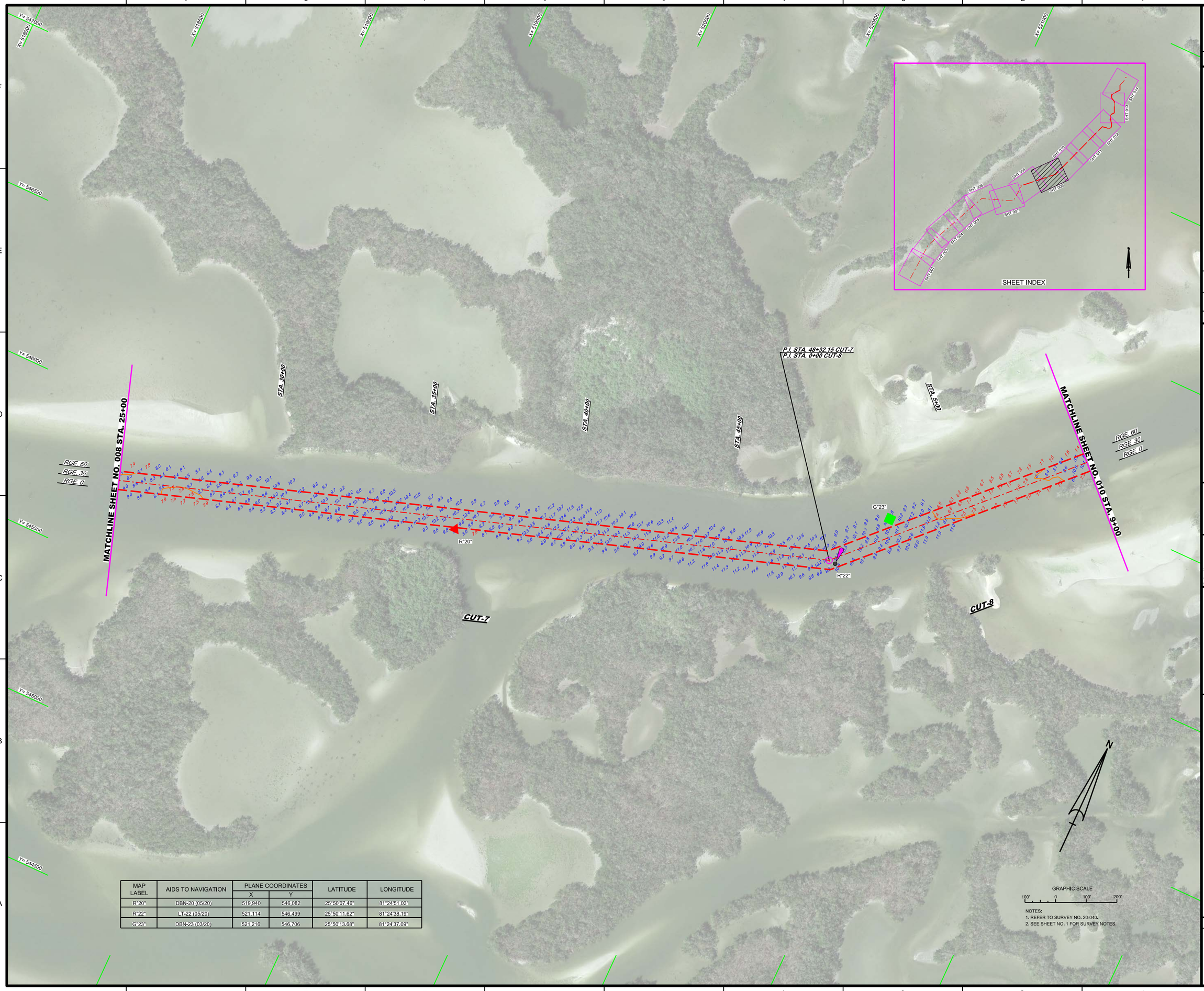

MAP LABEL	AIDS TO NAVIGATION	PLANE COORDINATES		LATITUDE	LONGITUDE
		X	Y		
R"20"	DBN-20 (05/20)	519,940	546,082	25°50'07.46"	81°24'51.03"
R"22"	LT-22 (05/20)	521,114	546,499	25°50'11.62"	81°24'38.19"
G"23"	DBN-23 (03/20)	521,216	546,706	25°50'13.68"	81°24'37.09"

NOTES:
1. REFER TO SURVEY NO. 20-040.
2. SEE SHEET NO. 1 FOR SURVEY NOTES.

US Army Corps of Engineers
Jacksonville District

SAFETY ON THIS JOB DEPENDS ON YOU

No.	Symbol	Zone

DEPARTMENT OF THE ARMY
JACKSONVILLE DISTRICT, CORPS OF ENGINEERS
JACKSONVILLE, FLORIDA

Designed by: VIRM
DWN by: VIRM
Chk by: GR
Rev. No.: V9123EP-XX-X-XXXX
Date: MAY 2020

X:\XXXXXXXX-X-XXXX\XXXXXXX

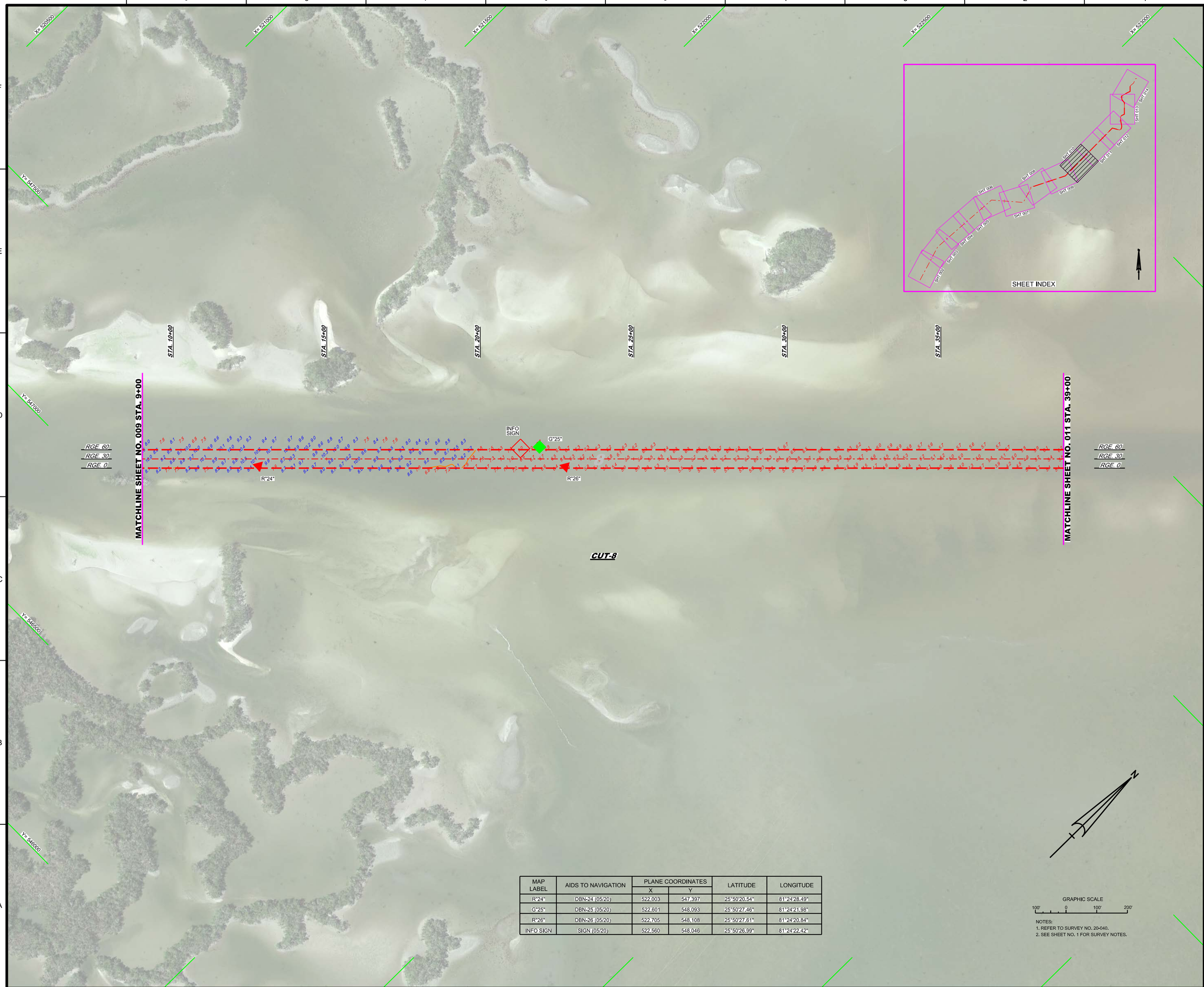

MAP LABEL	AIDS TO NAVIGATION	PLANE COORDINATES		LATITUDE	LONGITUDE
		X	Y		
R"24"	DBN-24 (05/20)	522,003	547,397	25°50'20.54"	81°24'28.49"
G"25"	DBN-25 (05/20)	522,601	548,093	25°50'27.46"	81°24'21.98"
R"26"	DBN-26 (05/20)	522,705	548,108	25°50'27.61"	81°24'20.84"
INFO SIGN	SIGN (05/20)	522,560	548,046	25°50'26.99"	81°24'22.42"

GRAPHIC SCALE

100' 0 100' 200'

NOTES:
1. REFER TO SURVEY NO. 20-040.
2. SEE SHEET NO. 1 FOR SURVEY NOTES.

US Army Corps of Engineers
Jacksonville District

SAFETY ON THIS JOB DEPENDS ON YOU

No. Symbol Zone

DEPARTMENT OF THE ARMY
JACKSONVILLE DISTRICT, CORPS OF ENGINEERS
JACKSONVILLE, FLORIDA

Designed by: VIRM
DWN by: VIRM
Chkd by: GR
Rev. No. W912EP-XX-X-XXXX
Date: MAY 2020

Reference files:
XXXXXXXXX-X-XXXXX.DGN
XXXXXXXXX-X-XXXXX.DGN
XXXXXXXXX-X-XXXXX.DGN
20-040-V-CONS.DGN
20-040-V-MAIN.DGN
20-040-V-SOUN_CRUDGN
D083CHAN.DGN
20-040-C-PS-BRDR.DGN
20-040-V-H010.DGN

File name:

EVERGLADES HARBOR
COLLIER COUNTY, FLORIDA

PROJECT CONDITION SURVEY FY20
8-FOOT PROJECT

STA. 9+00 THRU STA. 39+00 CUT-8

PLAN

Scale: AS SHOWN

Drawing no.

10

SHEET 10 OF 14



MAP LABEL	AIDS TO NAVIGATION	PLANE COORDINATES		LATITUDE	LONGITUDE
		X	Y		
G"27"	DBN-27 (05/20)	524,132	549,687	25°50'43.29"	81°24'05.27"
R"28"	LT-28 (05/20)	524,181	549,629	25°50'42.72"	81°24'04.73"
G"29"	DBN-29 (05/20)	525,718	551,271	25°50'59.03"	81°23'47.96"
R"30"	DBN-30 (05/20)	525,795	551,249	25°50'58.82"	81°23'47.12"
INFO SIGN	SIGN (05/20)	524,817	550,439	25°50'50.76"	81°23'57.80"
INFO SIGN	SIGN (05/20)	524,899	550,395	25°50'50.32"	81°23'56.89"

NOTES:
1. REFER TO SURVEY NO. 20-040.
2. SEE SHEET NO. 1 FOR SURVEY NOTES.

US Army Corps of Engineers
Jacksonville District

SAFETY ON THIS JOB DEPENDS ON YOU

No.	Symbol	Zone

DEPARTMENT OF THE ARMY
JACKSONVILLE DISTRICT, CORPS OF ENGINEERS
JACKSONVILLE, FLORIDA

Designed by: VIRM
DWN by: VIRM
Chkd by: GR
Rev. No. V9123EP-XX-X-VXXX
Date: MAY 2020

V:\XX-XX-X-XXXX-XX.DGN
XXXXXXXX-X-XXXXXX.DGN
XXXXXXXX-X-XXXXXX.DGN
20-040-NAV-CONS.DGN
20-040-NAV-ALL.DGN
20-040-V-SOUN_CUT.DGN
D083CHAN.DGN
20-040-C-ES-BRDR.DGN
Reference files:
20-040-VH011.DGN
File name:

EVERGLADES HARBOR
COLLIER COUNTY, FLORIDA

PROJECT CONDITION SURVEY FY20
8-FOOT PROJECT

STA. 39+00 THRU STA. 69+00 CUT - 8

PLAN

Scale: AS SHOWN

Drawing no.

11

SHEET 11 OF 14

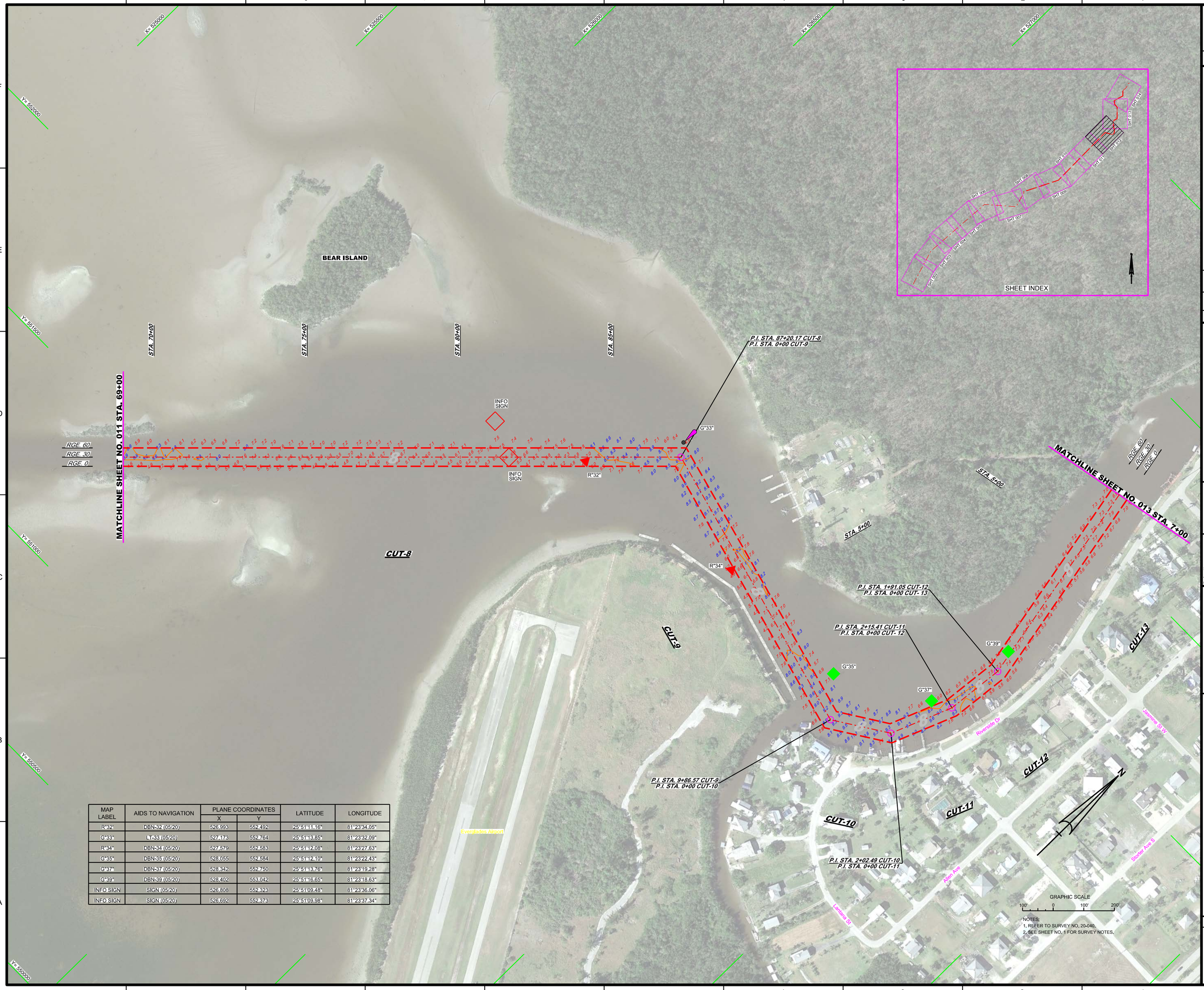

MAP LABEL	AIDS TO NAVIGATION	PLANE COORDINATES		LATITUDE	LONGITUDE
		X	Y		
R"32"	DBN-32 (05/20)	526,993	552,492	25°51'11.16"	81°23'34.05"
G"33"	LT-33 (05/20)	527,173	552,764	25°51'13.85"	81°23'32.09"
R"34"	DBN-34 (05/20)	527,579	552,583	25°51'12.08"	81°23'27.63"
G"35"	DBN-35 (05/20)	528,055	552,584	25°51'12.10"	81°23'22.43"
G"37"	DBN-37 (05/20)	528,342	552,750	25°51'13.76"	81°23'19.28"
G"39"	DBN-39 (05/20)	528,402	553,042	25°51'16.65"	81°23'18.63"
INFO SIGN	SIGN (05/20)	526,808	552,323	25°51'09.48"	81°23'36.06"
INFO SIGN	SIGN (05/20)	526,692	552,373	25°51'09.98"	81°23'37.34"

US Army Corps of Engineers
Jacksonville District

SAFETY ON THIS JOB DEPENDS ON YOU

No.	Symbol	Zone

DEPARTMENT OF THE ARMY
JACKSONVILLE DISTRICT, CORPS OF ENGINEERS
JACKSONVILLE, FLORIDA

Designed by: VIRM
DWN by: VIRM
Cad by: GR
Rev. No.: W912EP-XX-X-XXXX
Date: MAY 2020

20-040-V-CUT-12.DGN
20-040-V-MAP.DGN
20-040-V-SOUN_C13-14.DGN
20-040-V-SOUN_C10-12.DGN
20-040-V-SOUN_C8-9.DGN
20-040-V-SOUN_CAUSN
D083CHAN.DGN
20-040-V-PES-SHDR.DGN
Reference files:
20-040-VH-012.DGN
File name:

EVERGLADES HARBOR
COLLIER COUNTY, FLORIDA

PROJECT CONDITION SURVEY FY20
8-FOOT PROJECT

STA. 69+00 CUT-8 THRU STA. 7+00 CUT-13

PLAN

Scale: AS SHOWN

Drawing no.

12

SHEET 12 OF 14

MAP LABEL	AIDS TO NAVIGATION	PLANE COORDINATES		LATITUDE	LONGITUDE
		X	Y		
G"41"	DBN-41 (05/20)	528,233	554,012	25°51'26.26"	81°23'20.52"
R"44"	DBN-44 (05/20)	528,817	554,754	25°51'33.62"	81°23'14.15"
R"46"	DBN-46 (05/20)	528,829	556,073	25°51'46.68"	81°23'14.06"
G"47"	DBN-47 (05/20)	528,371	556,352	25°51'49.43"	81°23'19.09"

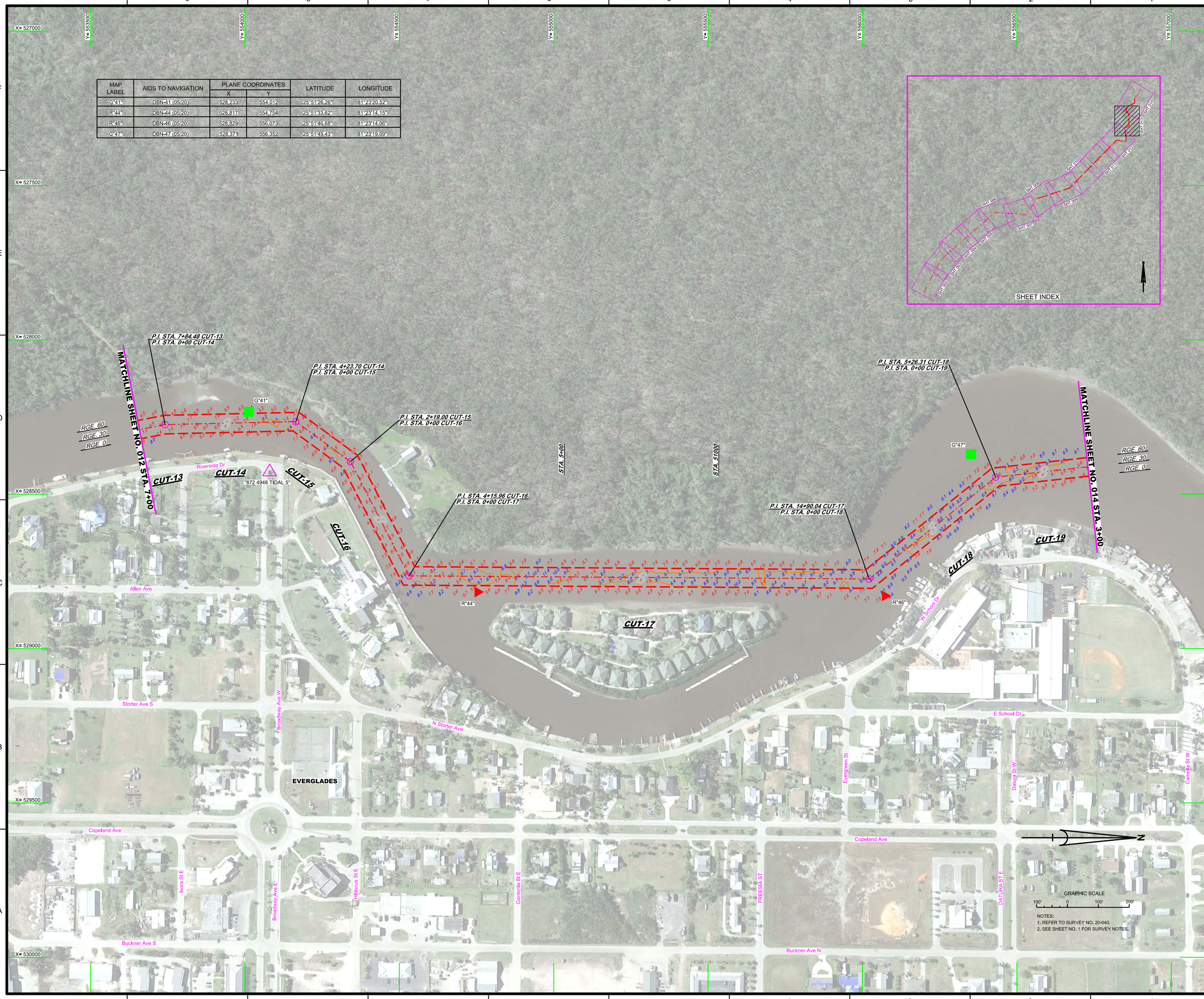

NOTES:
1. REFER TO SURVEY NO. 20-040.
2. SEE SHEET NO. 1 FOR SURVEY NOTES.

US Army Corps of Engineers
Jacksonville District

SAFETY ON THIS JOB DEPENDS ON YOU

No.	Symbol	Zone

DEPARTMENT OF THE ARMY
JACKSONVILLE DISTRICT, CORPS OF ENGINEERS
JACKSONVILLE, FLORIDA

Designed by: WRM
DWN by: WRM
Ckd by: GB
Proj. No. V8172EP-XX-XX-XXX
Date: MAY 2020

20-040-A-MAV.DGN
20-040-A-CONS.DGN
20-040-A-SOUA_C18-22.DGN
20-040-A-SOUA_C23-24.DGN
20-040-A-SOUA_C15-14.DGN
D083CHAN.DGN
20-040-C-BR-BRDR.DGN
Reference files
20-040-VR-013.DGN
File name:

EVERGLADES HARBOR
COLLIER COUNTY, FLORIDA

PROJECT CONDITION SURVEY FY20
8-FOOT PROJECT

STA. 7+00 CUT-13 THRU STA. 3+00 CUT-19

PLAN

Scale: AS SHOWN

Drawing no.

13

SHEET 13 OF 14

MAP LABEL	AIDS TO NAVIGATION	PLANE COORDINATES		LATITUDE	LONGITUDE
		X	Y		
R"50"	DBN-50 (05/20)	528,450	556,754	25°51'53.42"	81°23'18.23"
G"51"	DBN-51 (05/20)	528,339	556,910	25°51'54.96"	81°23'19.45"
R"52"	DBN-52 (05/20)	528,702	557,008	25°51'55.94"	81°23'15.49"
G"53"	DBN-53 (05/20)	529,348	557,486	25°52'00.69"	81°23'08.43"
G"55"	DBN-55 (05/20)	529,465	557,637	25°52'02.19"	81°23'07.15"

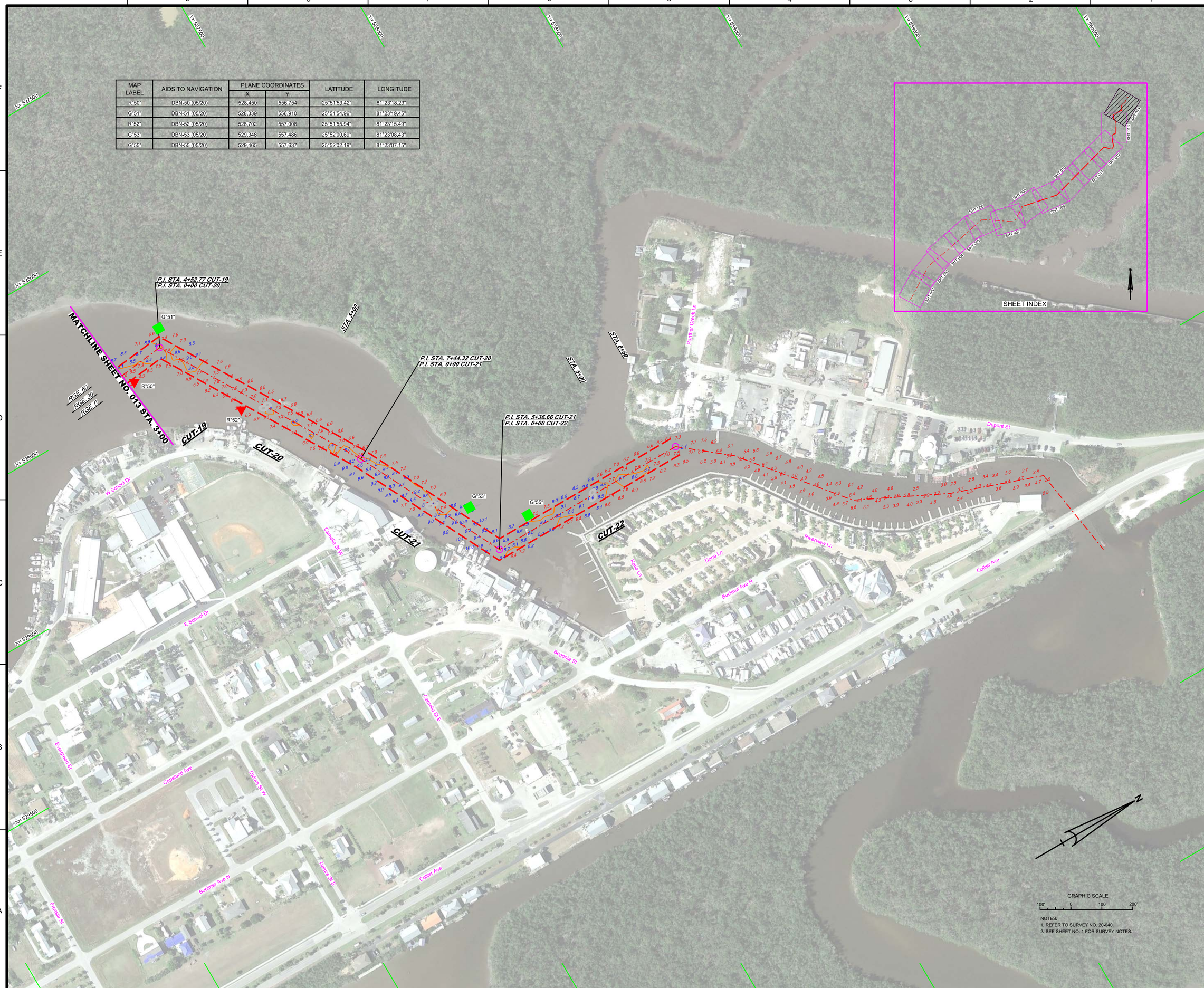

US Army Corps of Engineers
Jacksonville District

SAFETY ON THIS JOB DEPENDS ON YOU

DEPARTMENT OF THE ARMY
JACKSONVILLE DISTRICT, CORPS OF ENGINEERS
JACKSONVILLE, FLORIDA

Designed by: WRM
DWN by: WRM
Ckd by: GS
Inv. No. W912EP-XX-X-XXXX
Date: MAY 2020

20-040-V-CONB.DGN
20-040-A-NAV.DGN
20-040-A-CONT-SURV.DGN
20-040-A-SOUN_C1922.DGN
D083CHAN.DGN
20-040-C-BS-BRDR.DGN
Reference files
20-040-V-H174.DGN
File name

EVERGLADES HARBOR
COLLIER COUNTY, FLORIDA

PROJECT CONDITION SURVEY FY20
8-FOOT PROJECT

STA. 3+00 CUT-19 THRU UNCONTROLLED CENTERLINE

PLAN

Scale: AS SHOWN

Drawing no.

14

SHEET 14 OF 14