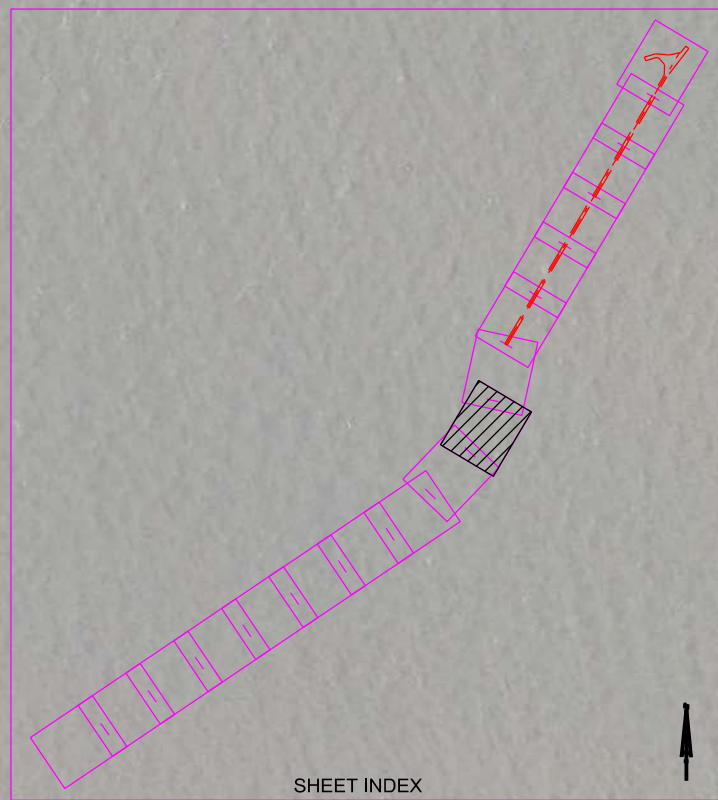


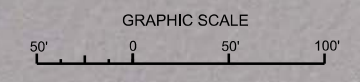
AIDS TO NAVIGATION	PLANE COORDINATES		LATITUDE	LONGITUDE
	X	Y		
LT-16A (07/18)	2,353,001	160,358	29°26'07.19"	83°17'31.74"
DBN-17 (07/18)	2,352,924	160,396	29°26'07.59"	83°17'32.60"
DBN-18 (07/18)	2,353,292	160,730	29°26'10.55"	83°17'28.40"
DBN-19 (07/18)	2,352,698	160,762	29°26'11.21"	83°17'32.86"
DBN-21 (07/18)	2,352,757	160,861	29°26'12.20"	83°17'34.43"
DBN-23 (07/18)	2,352,401	160,835	29°26'11.98"	83°17'38.46"



NOTES:
 1. REFER TO SURVEY NO. 18-142.
 2. SEE SHEET NO. 1 FOR SURVEY NOTES.




AIDS TO NAVIGATION	PLANE COORDINATES		LATITUDE	LONGITUDE
	X	Y		
LT-9 (0718)	2848.281	151.025	29°24'35.31"	83°18'26.78"



NOTES:
 1. REFER TO SURVEY NO. 18-142.
 2. SEE SHEET NO. 1 FOR SURVEY NOTES.

US Army Corps of Engineers
 Jacksonville District
 SAFETY ON THIS JOB
 DEPENDS ON YOU

DESIGNED BY: WRM DRAWN BY: WRM CHECKED BY: GHR DATE: JULY 2018	DEPARTMENT OF THE ARMY JACKSONVILLE DISTRICT, CORPS OF ENGINEERS JACKSONVILLE, FLORIDA
HORSESHOE COVE DIXIE COUNTY, FLORIDA HYDROGRAPHIC EXAM SURVEY FY18 6-FOOT PROJECT UNCONTROLLED CENTERLINE PLAN	
Scale: AS SHOWN Drawing no. 9	
SHEET 09 OF 18	



MATCHLINE SHEET NO. 15

MATCHLINE SHEET NO. 13

AIDS TO NAVIGATION	PLANE COORDINATES		LATITUDE	LONGITUDE
	X	Y		
DBN-5 (07/18)	2,342,930	146,605	29°23'52.10"	83°19'27.23"

GRAPHIC SCALE
50' 0 50' 100'

NOTES:
1. REFER TO SURVEY NO. 18-142.
2. SEE SHEET NO. 1 FOR SURVEY NOTES.

US Army Corps of Engineers
Jacksonville District
SAFETY ON THIS JOB
DEPENDS ON YOU

DEPARTMENT OF THE ARMY JACKSONVILLE DISTRICT, CORPS OF ENGINEERS JACKSONVILLE, FLORIDA	SHEET NO. 14 OF 18
--	-----------------------

HYDROGRAPHIC EXAM SURVEY FY18
6-FOOT PROJECT
UNCONTROLLED CENTERLINE
PLAN

Scale: AS SHOWN

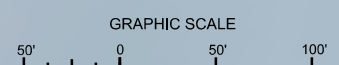
Drawing no.

14

SHEET 14 OF 18



AIDS TO NAVIGATION	PLANE COORDINATES		LATITUDE	LONGITUDE
	X	Y		
LT-2 (0718)	2,337,912	142,925	29°23'16.18"	83°20'24.37"



NOTES:
 1. REFER TO SURVEY NO. 18-142.
 2. SEE SHEET NO. 1 FOR SURVEY NOTES.

US Army Corps of Engineers
 Jacksonville District

SAFETY ON THIS JOB
 DEPENDS ON YOU

<p>Designed by: WRM</p> <p>Checked by: GMR</p> <p>Drawn by: WRM</p> <p>File Name: 18-142-50-UNCONTROLLED APPROACH.DGN</p> <p>Reference File: 18-142-50-BS-BRID.DGN</p> <p>File Name: 18-142-50-HS-18.DGN</p>	<p>DEPARTMENT OF THE ARMY JACKSONVILLE DISTRICT, CORPS OF ENGINEERS JACKSONVILLE, FLORIDA</p> <p>DATE: JULY 2018</p>
--	--

HORSESHOE COVE
 DIXIE COUNTY, FLORIDA

HYDROGRAPHIC EXAM SURVEY FY18

6-FOOT PROJECT

UNCONTROLLED CENTERLINE

PLAN

Scale: AS SHOWN

Drawing no.
18

SHEET 18 OF 18