


Sources: Esri, HERE, DeLorme, USGS, Intermap, increment P Corp., NRCAN, Esri Japan, METI, Esri China (Hong Kong), Esri (Thailand), MapmyIndia, © OpenStreetMap contributors, and the GIS User Community

LOCATION MAP
 LIBERTY STREET
 SANTA ROSA COUNTY
 18-2S-26-1920-13100-0210
 PREPARED FOR:
 DOUG RUSSELL

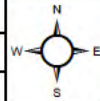
Legend

 INSPECTION BOUNDARY

DATE: 11-1-2016

AUTHOR: MMH

THIS IS NOT A SURVEY

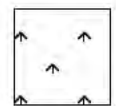
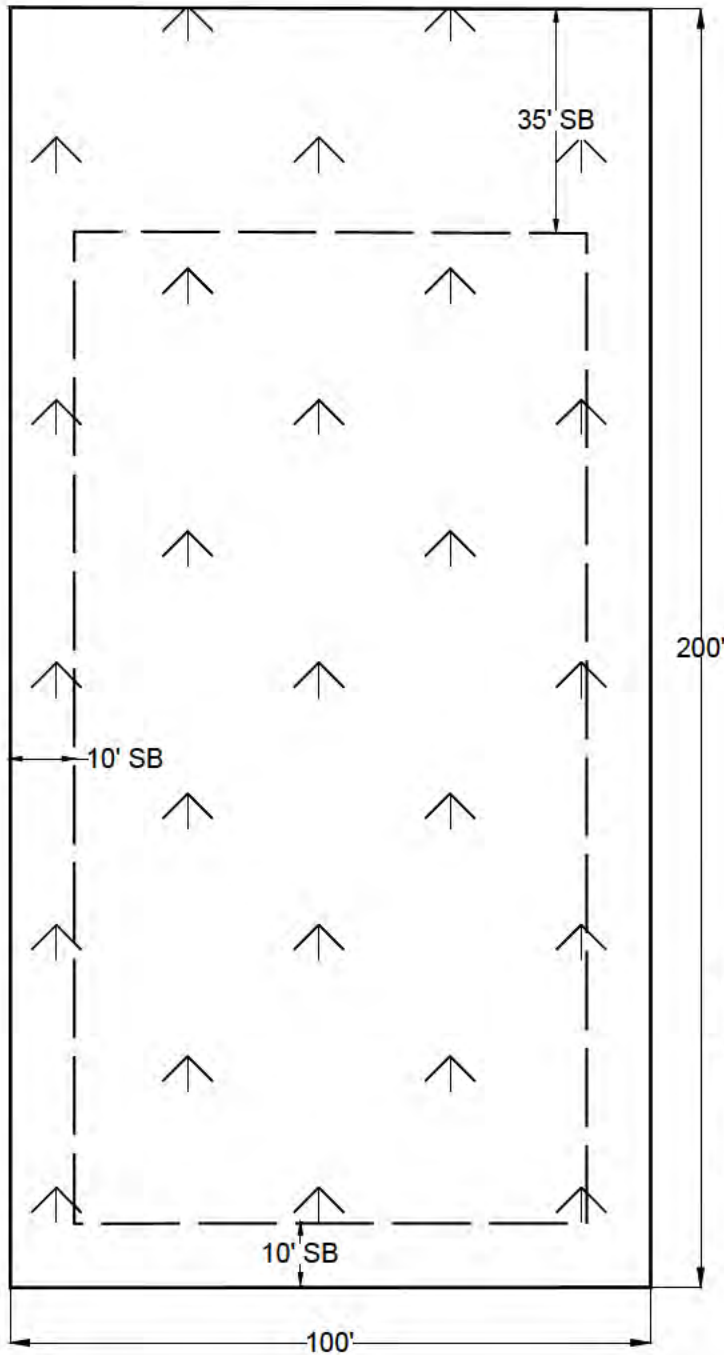


0 1,800 Feet




biome
 Consulting Group
 1300 West Government St. Pensacola, FL 32502
 850.435.9367 www.biome.co

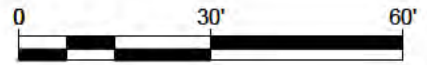
LIBERTY ST



Wetland Area=
20037 Sq.Ft. (0.46 AC)



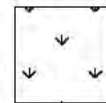
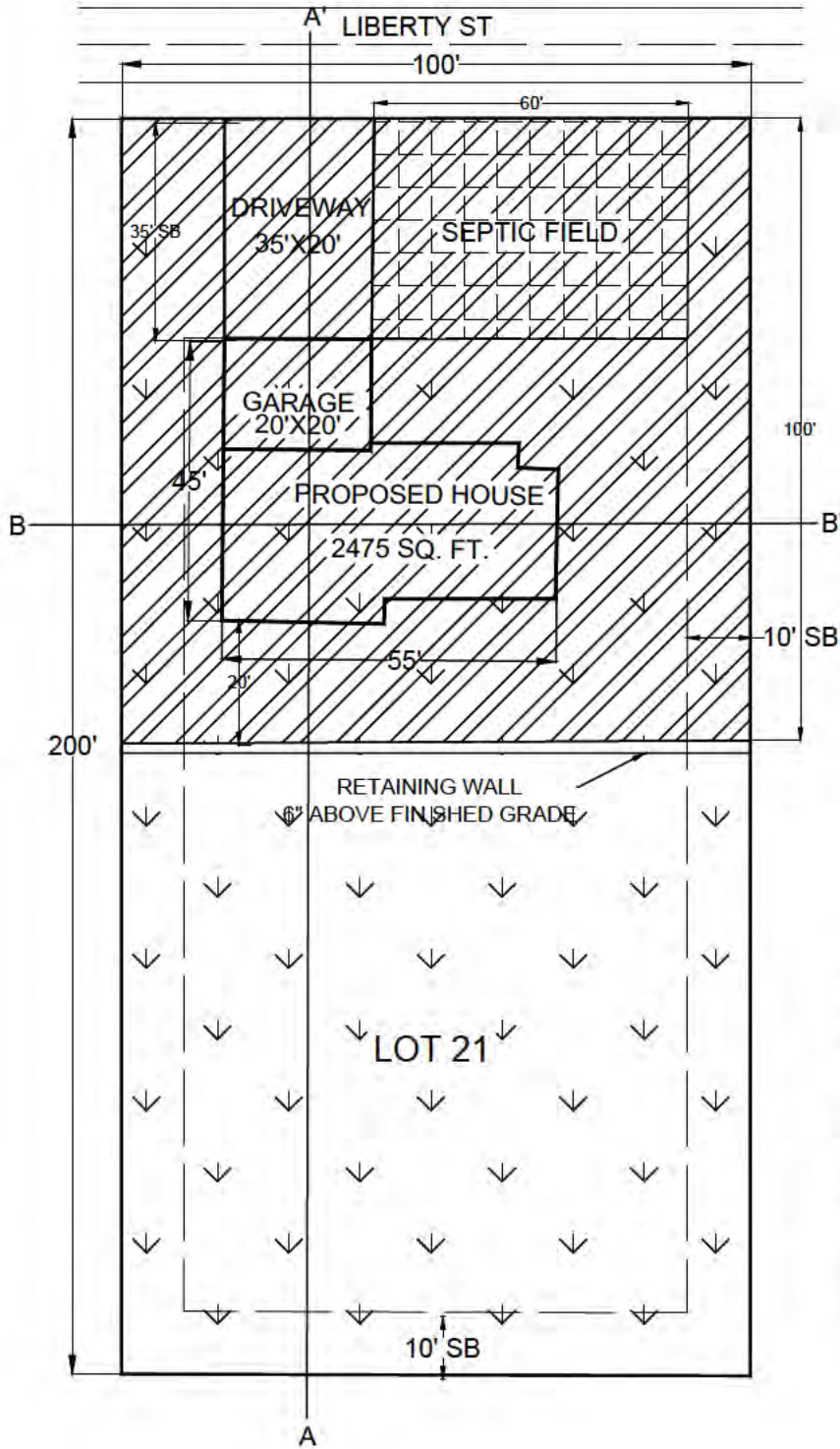
Upland Area=
0000 Sq.Ft. (0.00 AC)



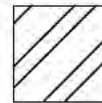
Applicant: RSquared Construction Inc.
Project No: 2021.003
County: Santa Rosa
Water Body: Santa Rosa Sound

Purpose: Existing
Date: 11/7/2016
Sheet No: 01 of 03





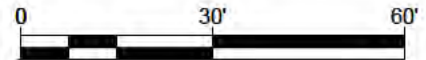
Remaining Wetland =
10018.8 Sq.Ft. (0.23 AC)



Wetland Impact=
9907.5 Sq.Ft. (0.23 AC)




Upland Area=
00 Sq.Ft. (0.00 AC)



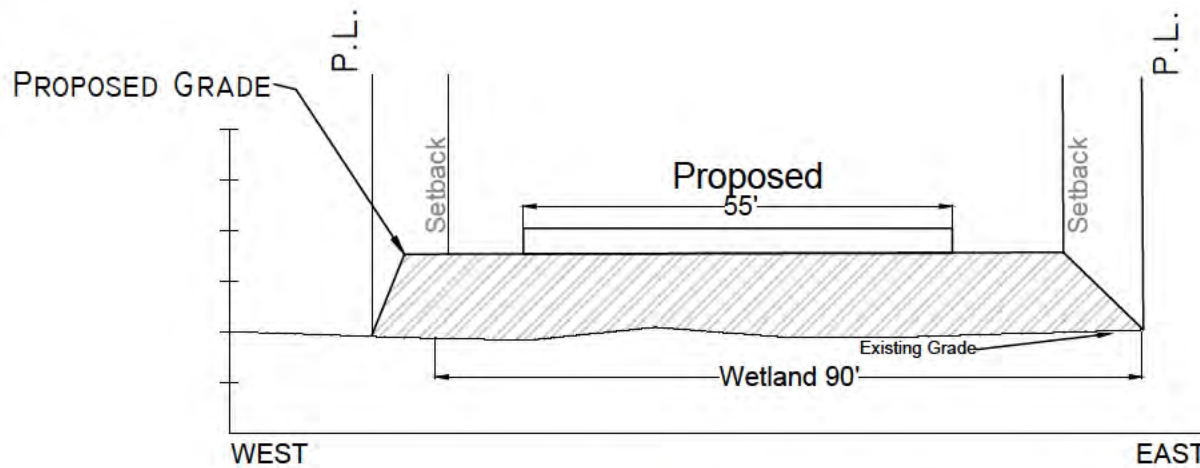
Applicant: RSquared Construction Inc.
 Project No: 2021.003
 County: Santa Rosa
 Water Body: Santa Rosa Sound

Purpose: Proposed
 Date: 11/7/2016
 Sheet No: 02 of 03





SECTION A-A'
NOT TO SCALE



SECTION B-B'
NOT TO SCALE

Applicant: RSquared Construction Inc.
 Project Number: 2021.003
 County: Santa Rosa
 Water Body: Santa Rosa Sound

Purpose: Proposed
 Date: 11/07/2016
 Sheet No: 03 of 03

