Unit 3
Escambia River Critical Habitat Unit

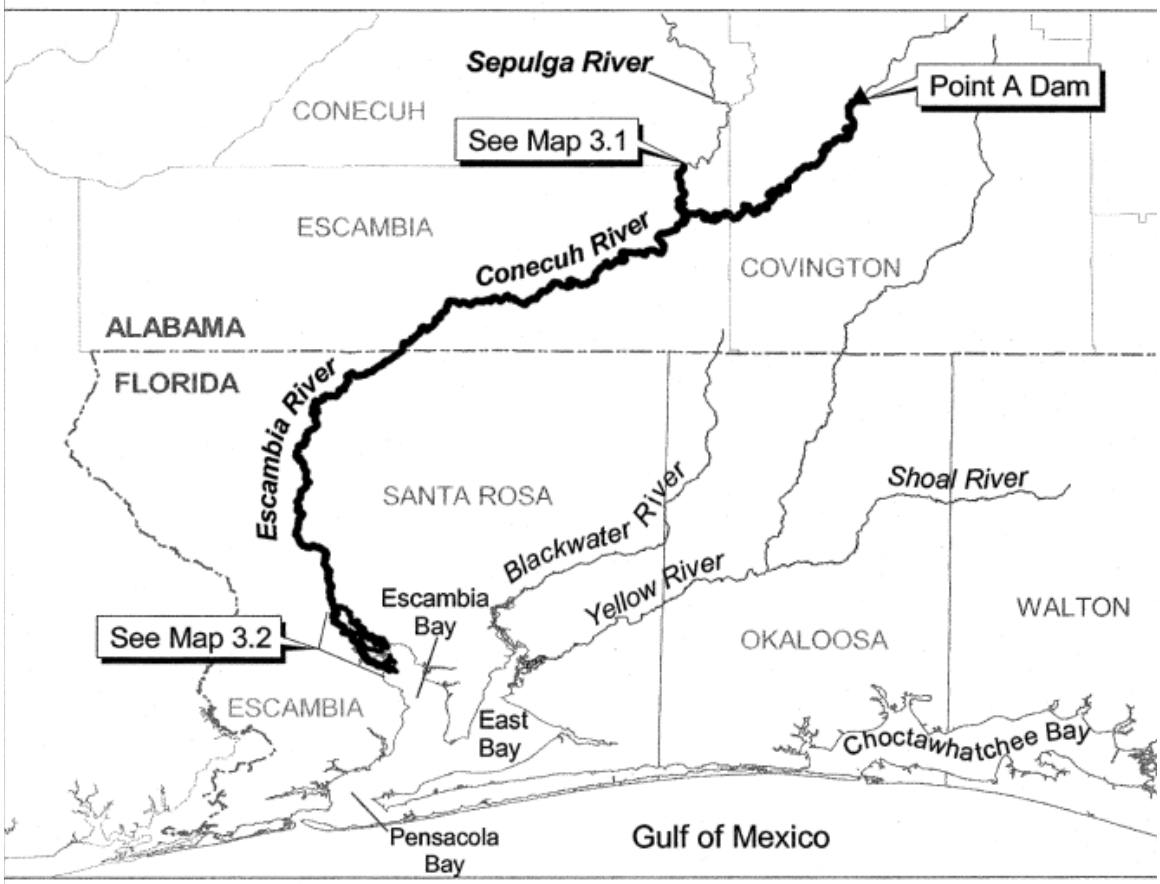

Critical Habitat
Rivers
State line
County line
Dam
Critical Habitat - See Map 3.2

N

10 0 10 20 30 Kilometers

10 0 10 20 30 Miles

Unit 4
Yellow River Critical Habitat Unit

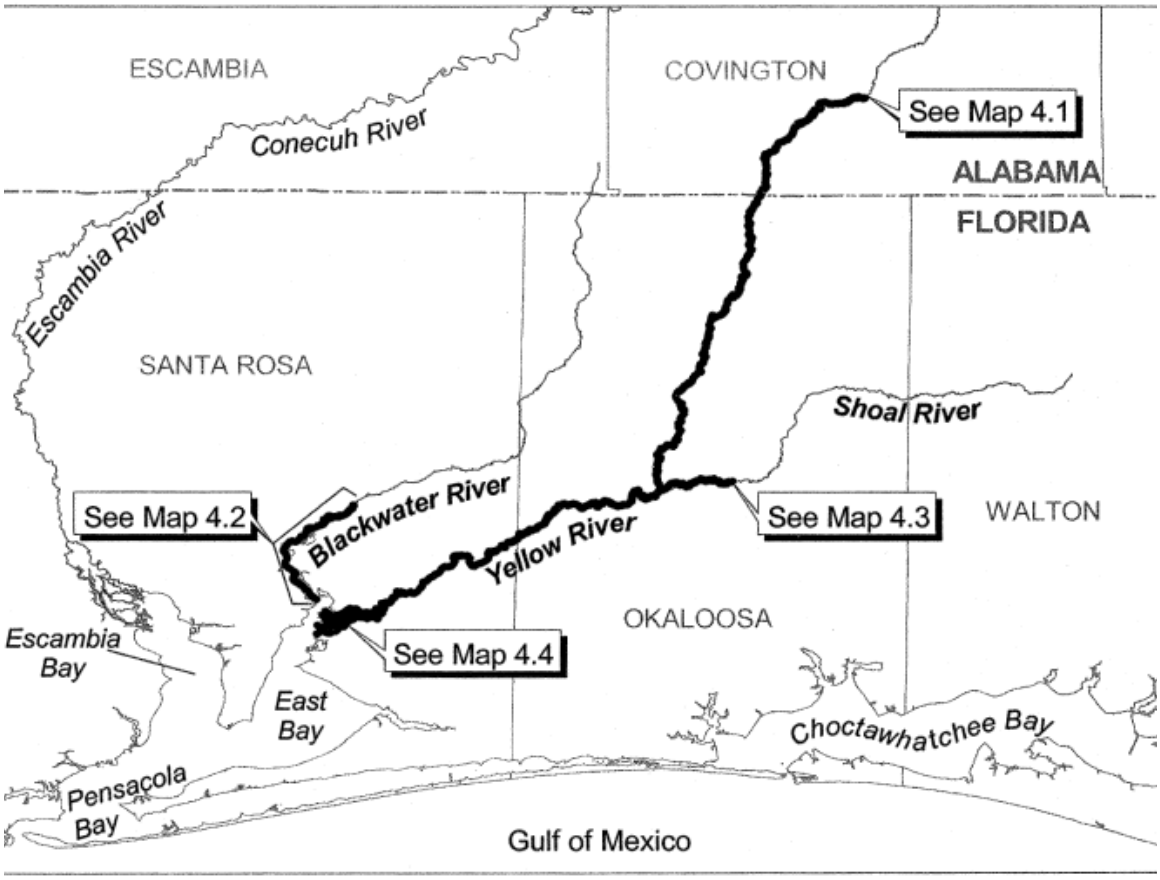

Critical Habitat
Rivers
State line
County line
Critical Habitat - See Map 4.2

N

10 0 10 20 Kilometers

10 0 10 20 Miles

Unit 5
Choctawhatchee River Critical Habitat Unit

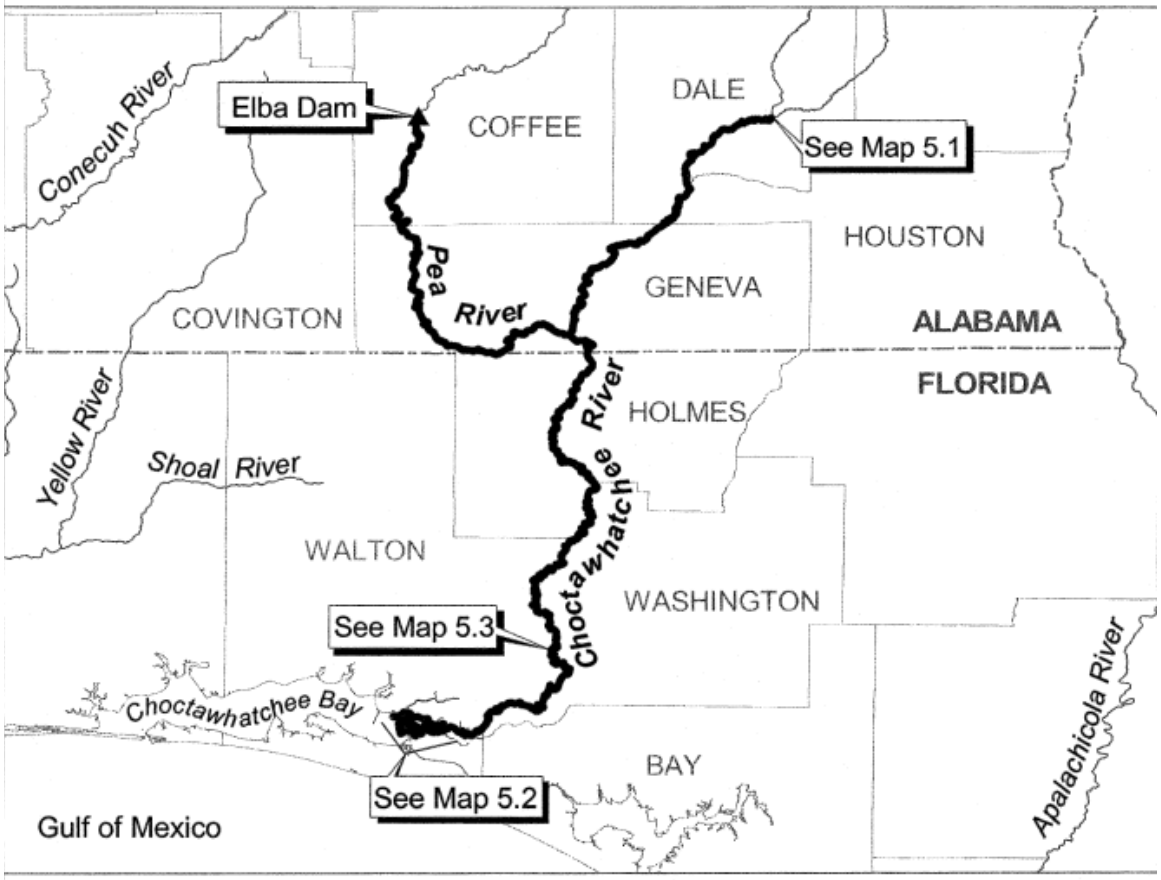

Critical Habitat
Rivers
State line
County line
Dam

Critical Habitat - See Maps 5.2, 5.3

N

10 0 10 20 30 Kilometers

10 0 10 20 30 Miles

Unit 6
Apalachicola River Critical Habitat Unit

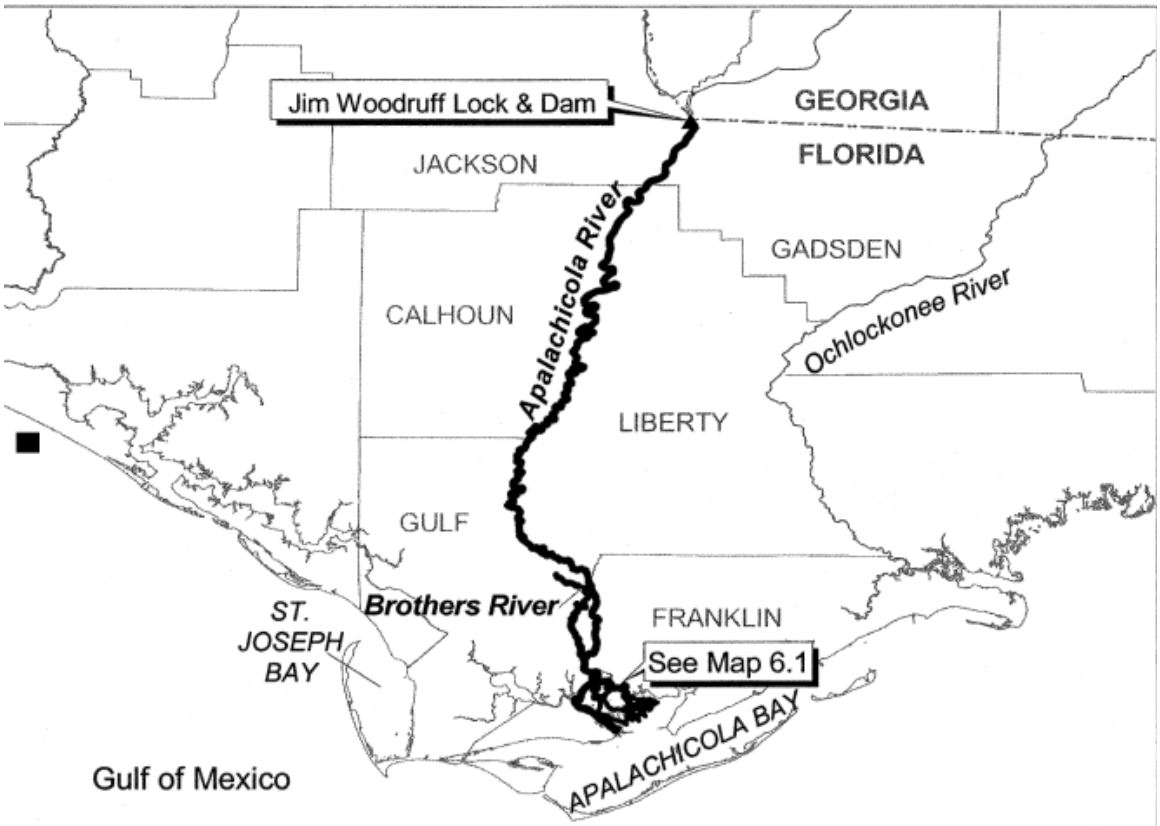

Critical Habitat
Rivers
State line
County line
Dam
Critical Habitat - See Map 6.1

N

10 0 10 20 30 Kilometers

10 0 10 20 30 Miles

Unit 7
Suwannee River Critical Habitat Unit

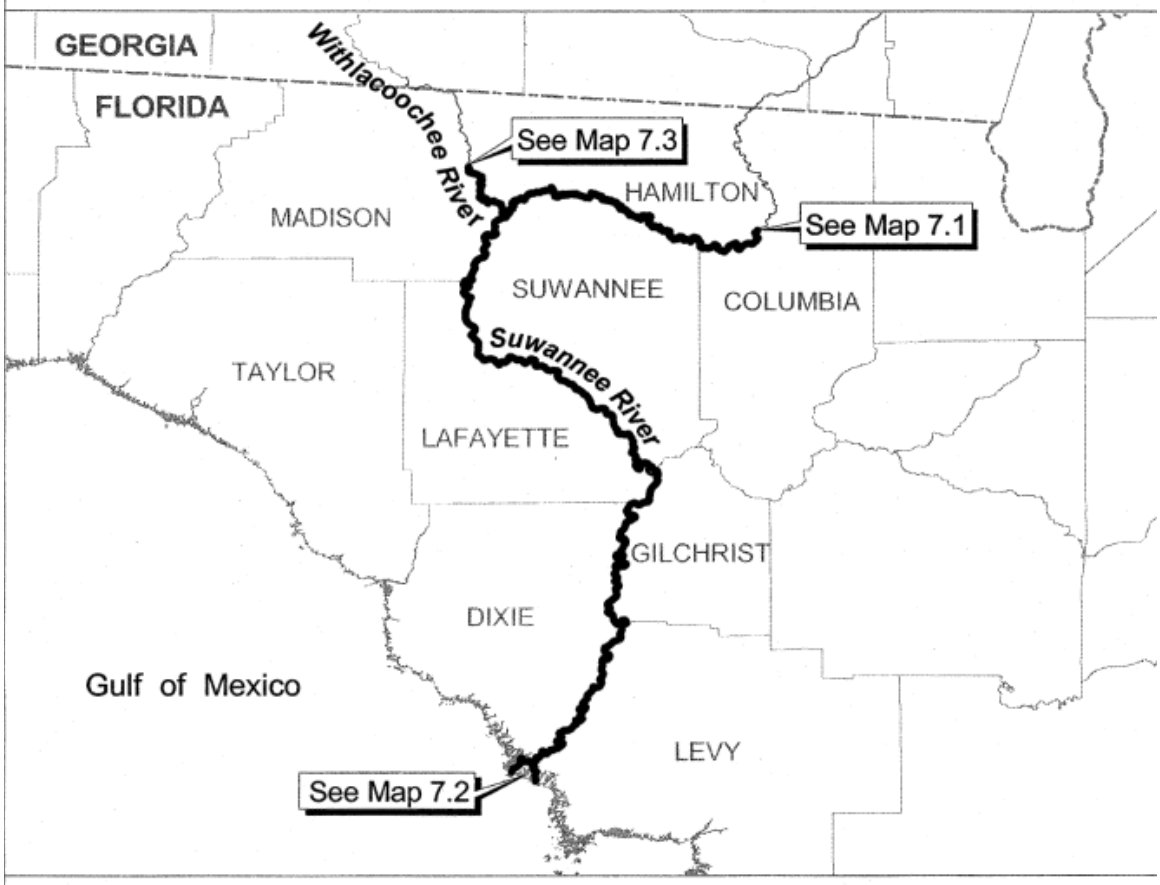

Critical Habitat
Rivers
State line
County line
Critical Habitat - See Map 7.2

N

20 0 20 40 Kilometers

20 0 20 40 Miles

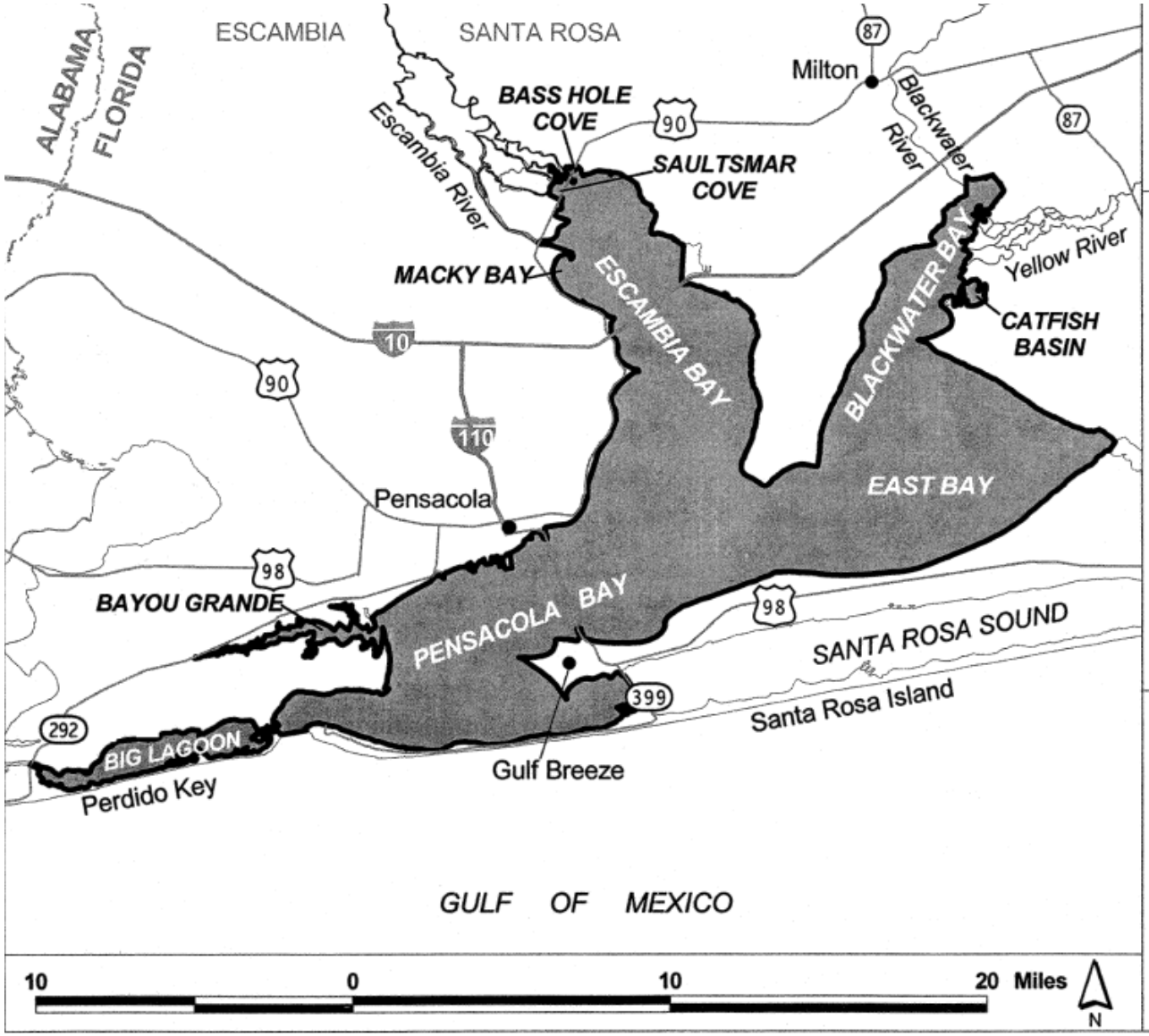

Unit 9
Pensacola Bay
Critical Habitat Unit

Critical Habitat
Rivers
State Line
County Line
Roads

This map is provided only for illustrative purposes of Gulf sturgeon critical habitat. For the precise legal definition of critical habitat, please refer to the narrative unit descriptions.

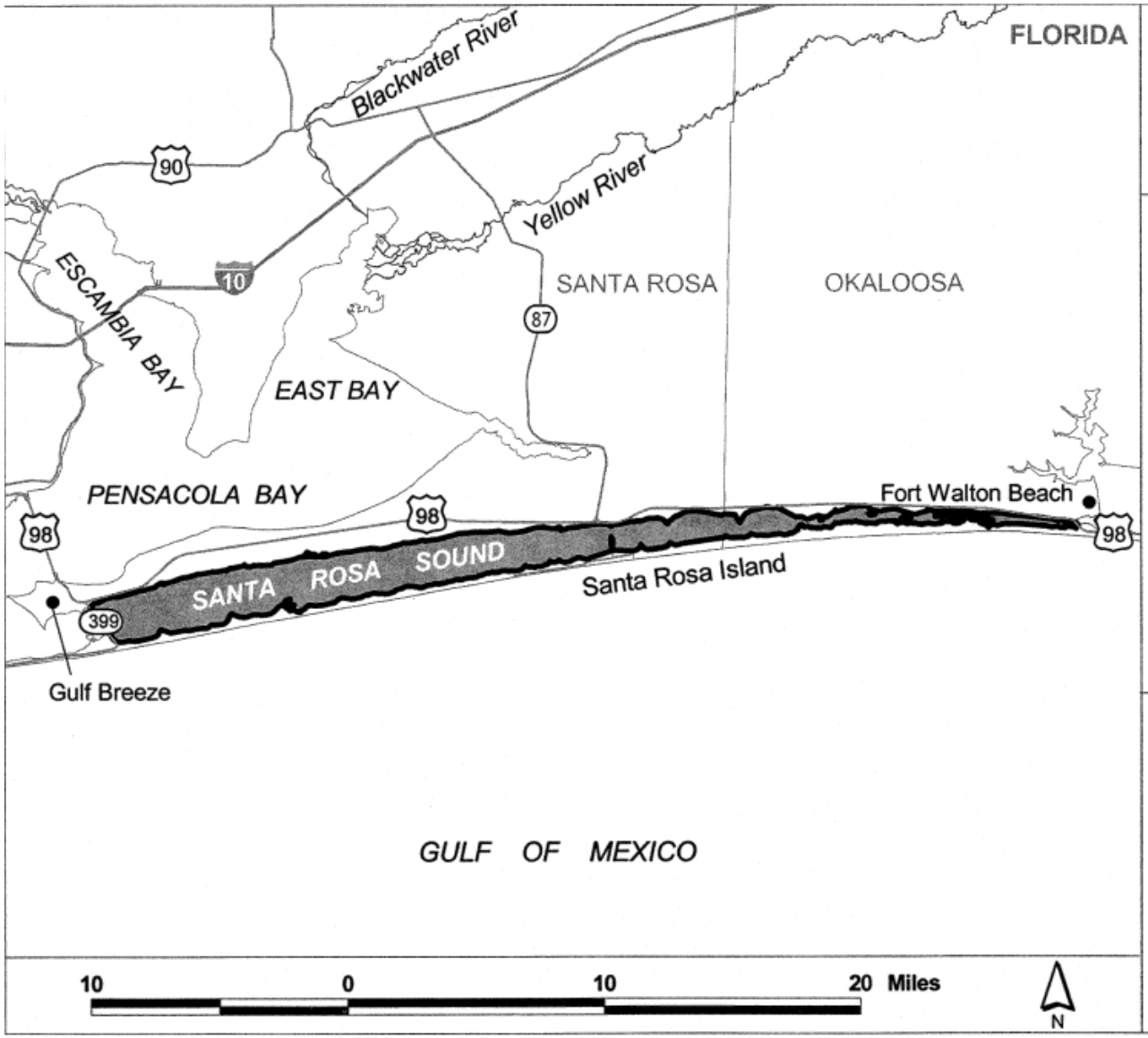

Unit 10
Santa Rosa Sound Critical Habitat Unit

Critical Habitat
Rivers
County Line
Roads

This map is provided only for illustrative purposes of Gulf sturgeon critical habitat. For the precise legal definition of critical habitat, please refer to the narrative unit descriptions.

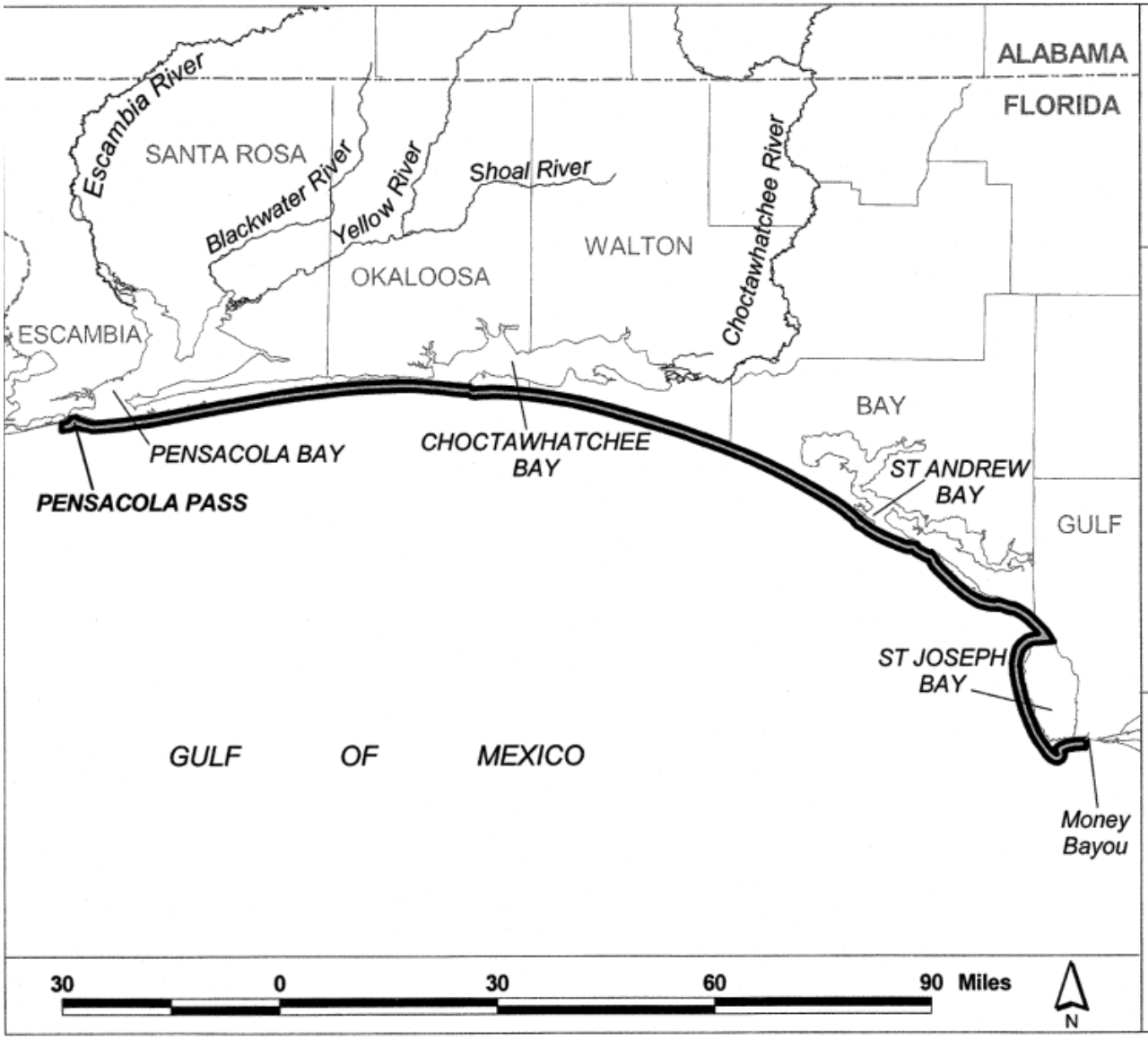

Unit 11
Florida Nearshore Gulf of Mexico Critical Habitat Unit

Critical Habitat
Rivers
State Line
County Line

This map is provided only for illustrative purposes of Gulf sturgeon critical habitat. For the precise legal definition of critical habitat, please refer to the narrative unit descriptions.

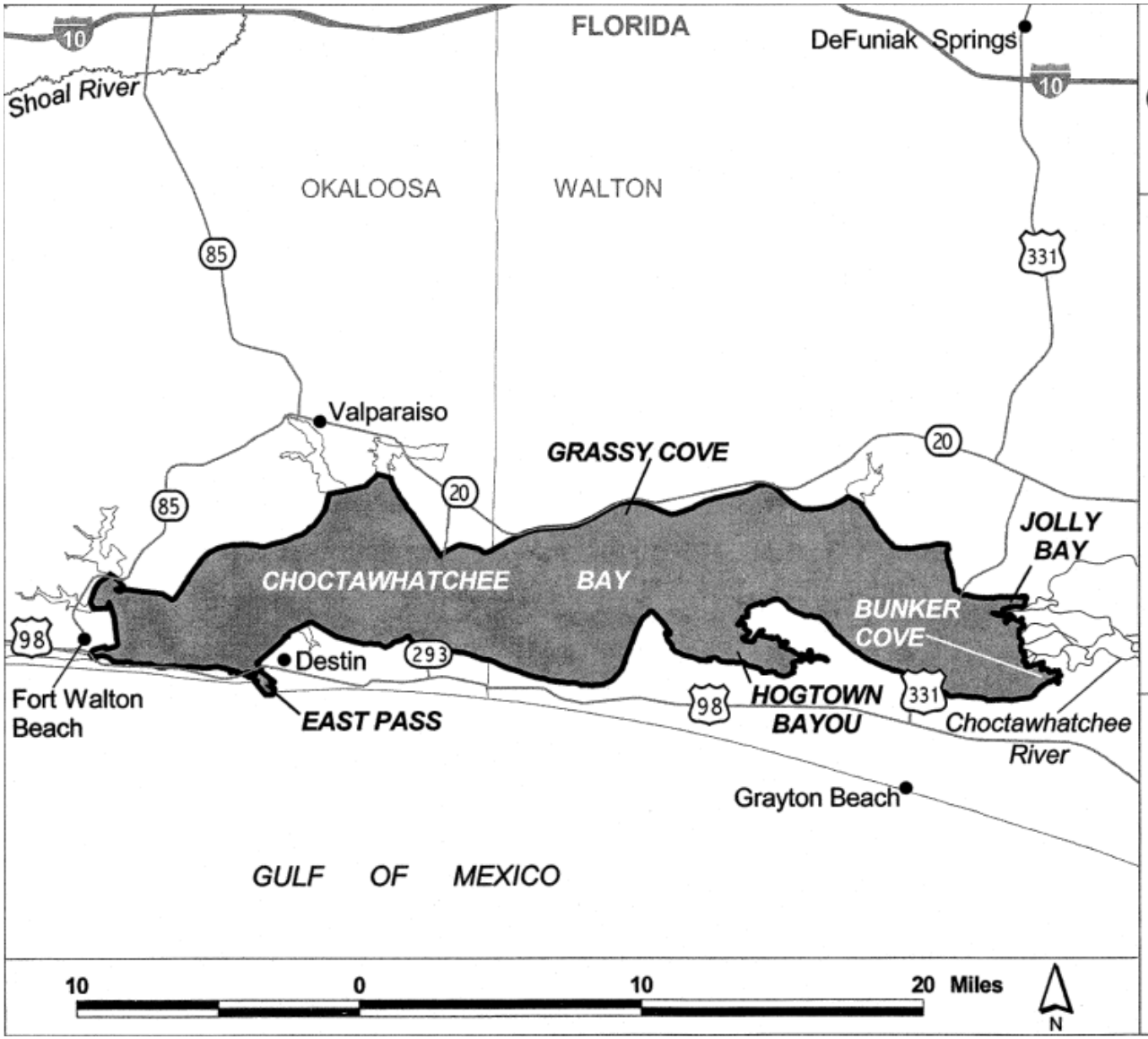

Unit 12 Choctawhatchee Bay Critical Habitat Unit

Critical Habitat
Rivers
County Line
Roads

This map is provided only for illustrative purposes of Gulf sturgeon critical habitat. For the precise legal definition of critical habitat, please refer to the narrative unit descriptions.

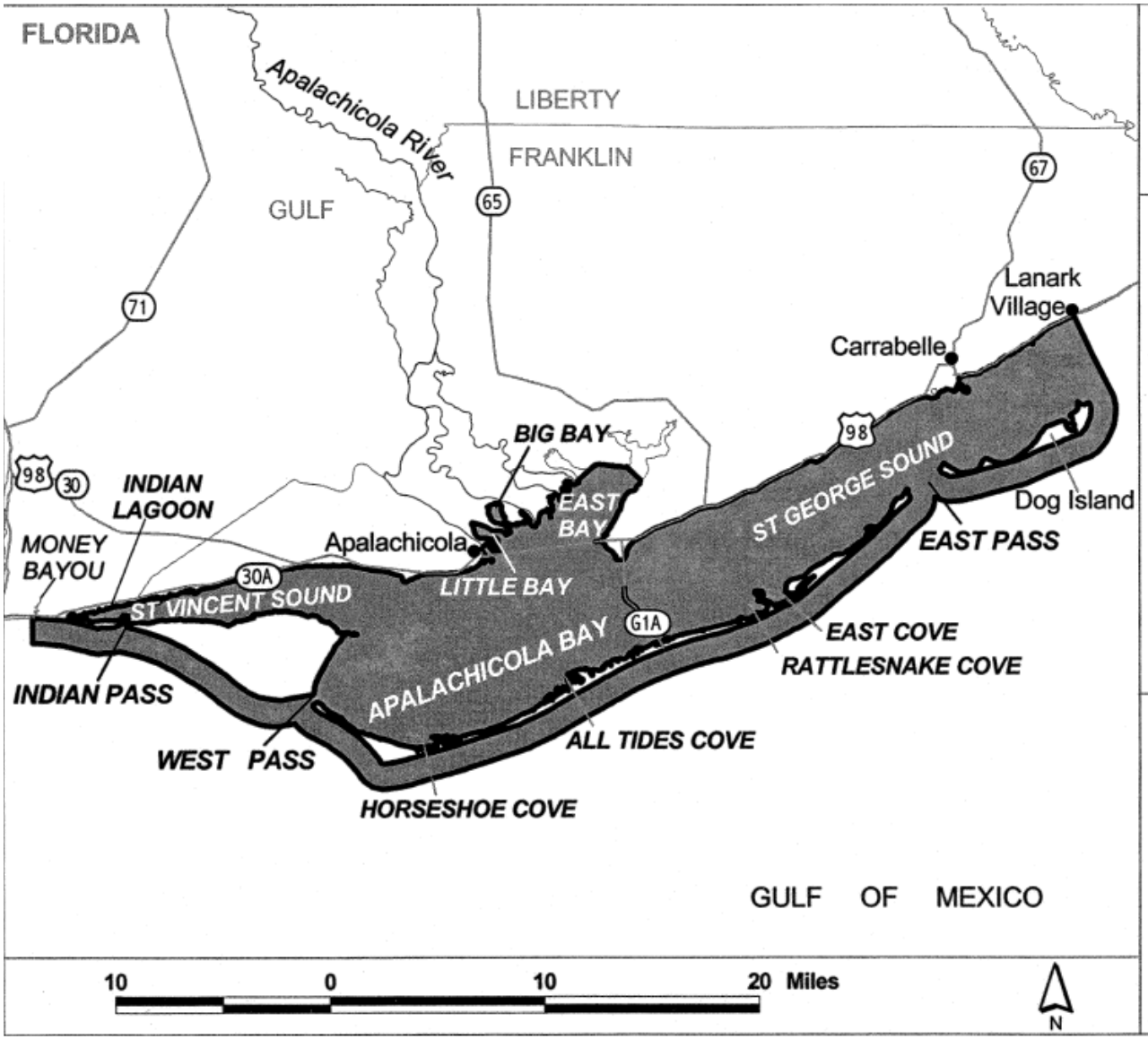

Unit 13
Apalachicola Bay Critical Habitat Unit

Critical Habitat
Rivers
County Line
Roads

This map is provided only for illustrative purposes of Gulf sturgeon critical habitat. For the precise legal definition of critical habitat, please refer to the narrative unit descriptions.

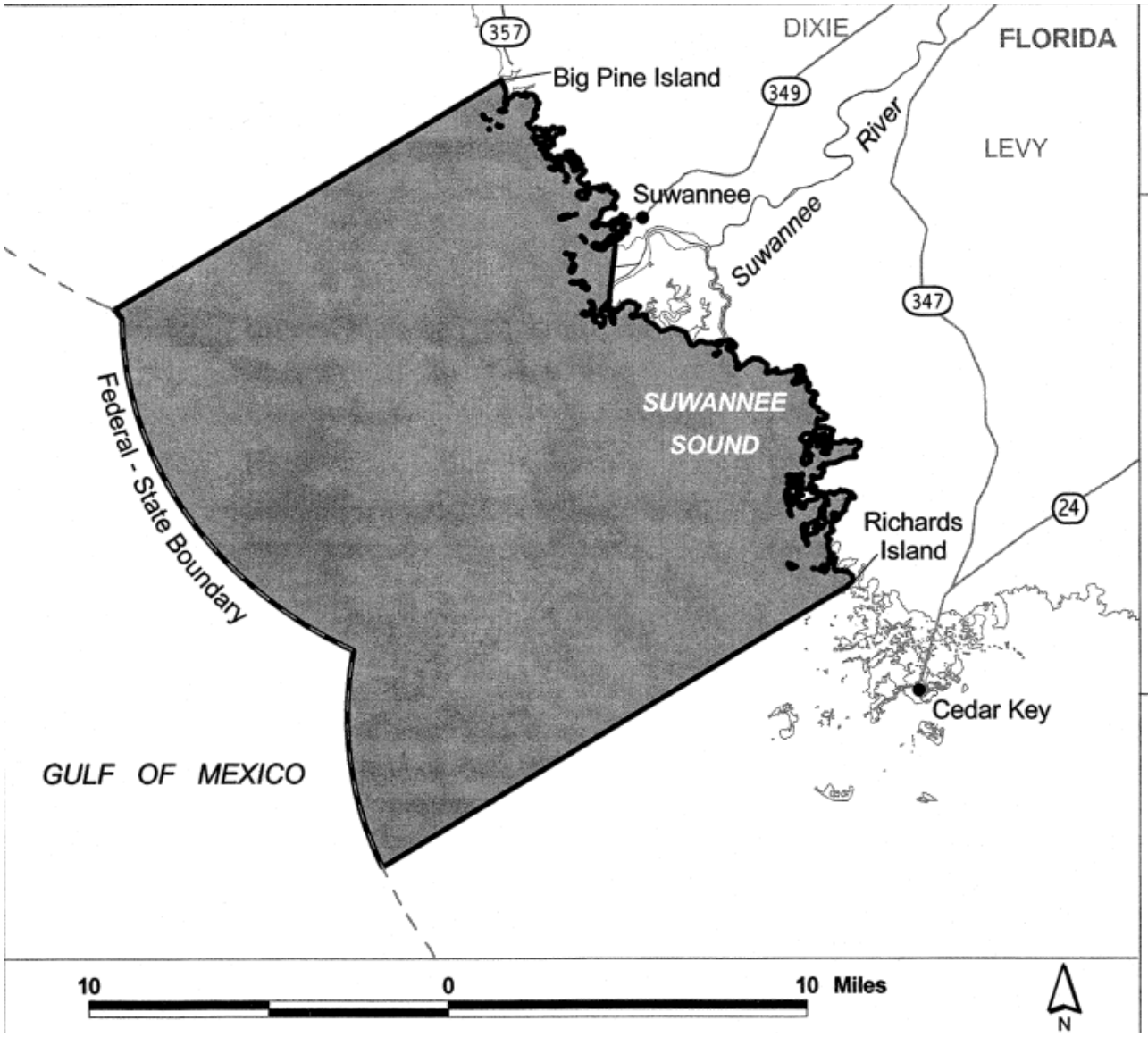

Unit 14
Suwannee Sound Critical Habitat Unit

- Critical Habitat
- Rivers
- County Line
- Roads
- State Territorial Boundary

This map is provided only for illustrative purposes of Gulf sturgeon critical habitat. For the precise legal definition of critical habitat, please refer to the narrative unit descriptions.