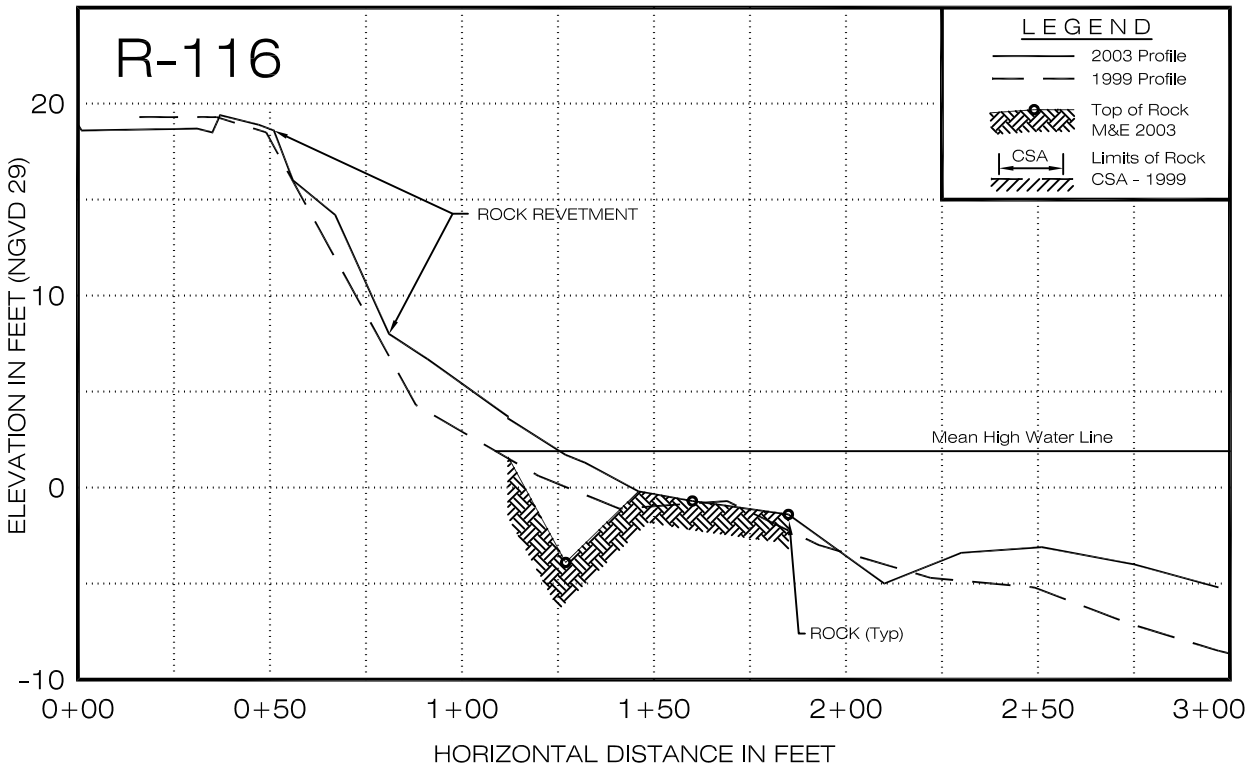
R-116
LEGEND
2003 Profile
1999 Profile
Top of Rock
M&E 2003
CSA
Limits of Rock
CSA - 1999
ROCK REVETMENT
Mean High Water Line
ROCK (Typ)
ELEVATION IN FEET (NGVD 29)
20
10
0
-10
0+00
0+50
1+00
1+50
2+00
2+50
3+00
HORIZONTAL DISTANCE IN FEET

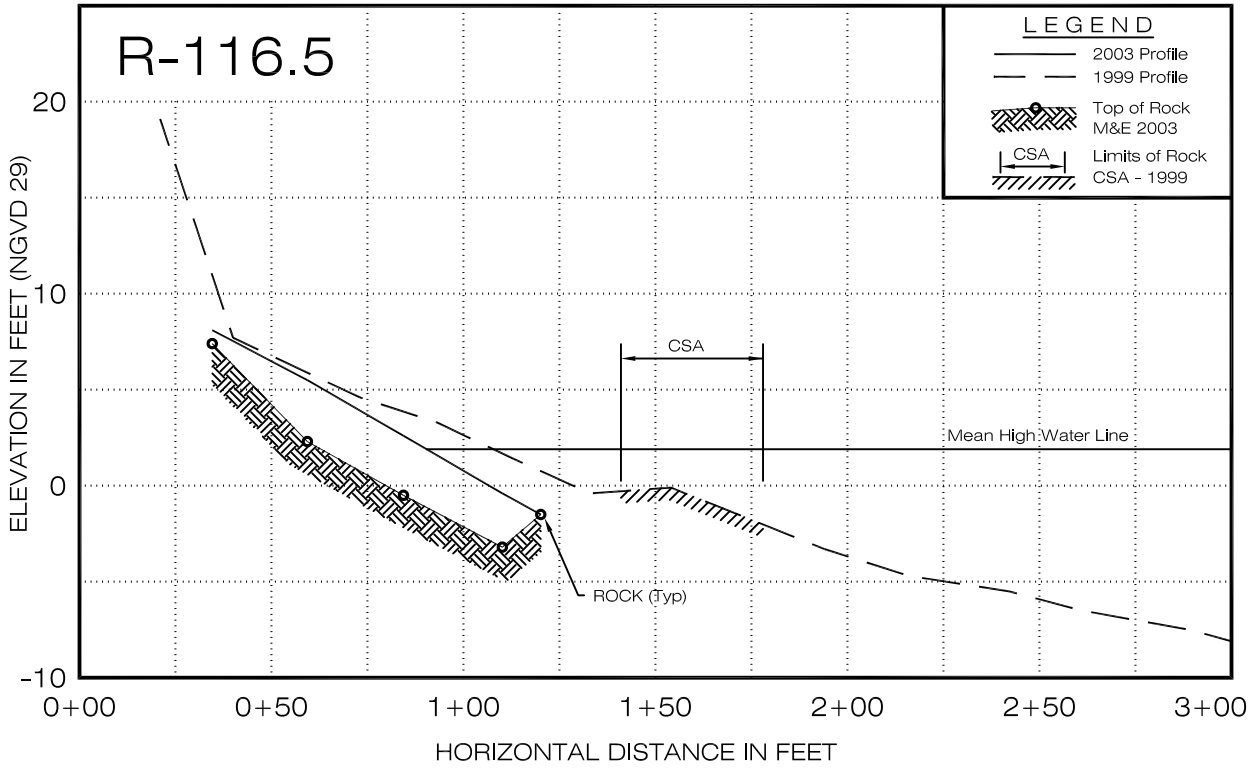
R-116.5
LEGEND
2003 Profile
1999 Profile
Top of Rock
M&E 2003
CSA
Limits of Rock
CSA - 1999
CSA
Mean High Water Line
ROCK (Typ)
ELEVATION IN FEET (NGVD 29)
20
10
0
-10
0+00
0+50
1+00
1+50
2+00
2+50
3+00
HORIZONTAL DISTANCE IN FEET

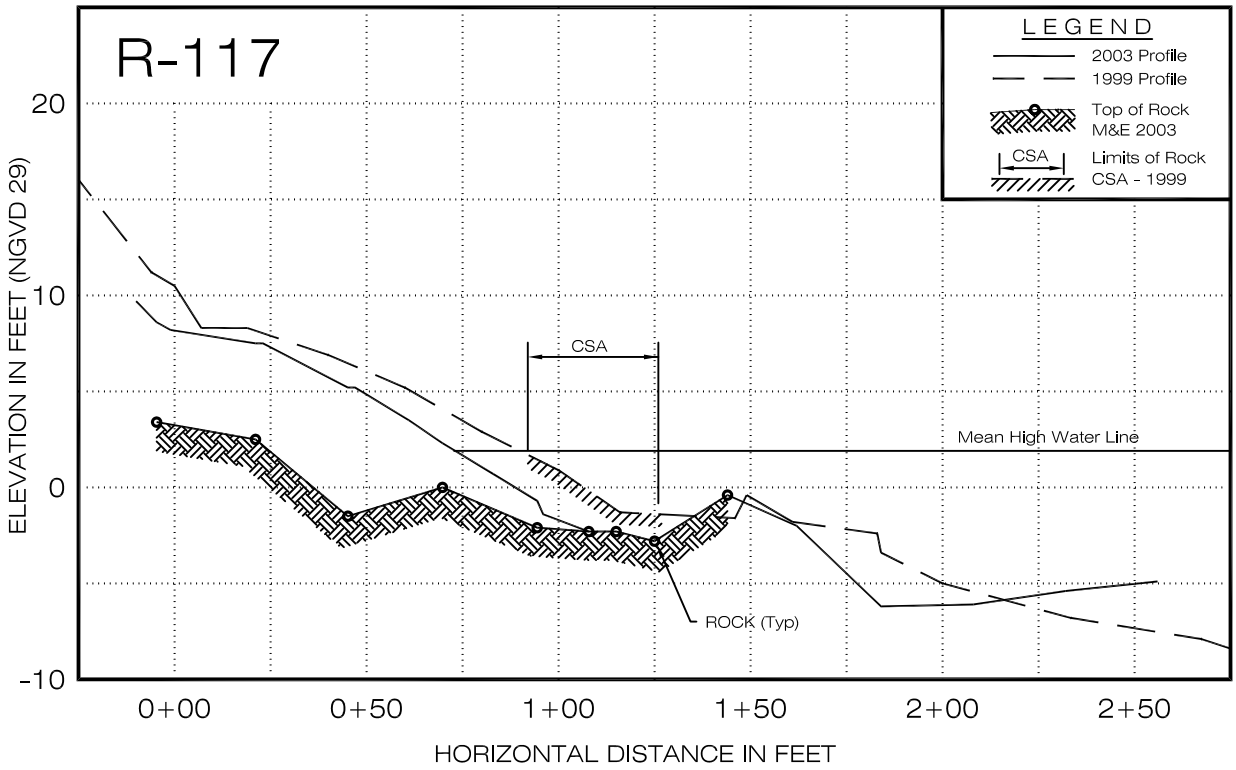
R-117
LEGEND
2003 Profile
1999 Profile
Top of Rock M&E 2003
CSA
Limits of Rock CSA - 1999
CSA
Mean High Water Line
ROCK (Typ)
ELEVATION IN FEET (NGVD 29)
20
10
0
-10
0+00
0+50
1+00
1+50
2+00
2+50
HORIZONTAL DISTANCE IN FEET

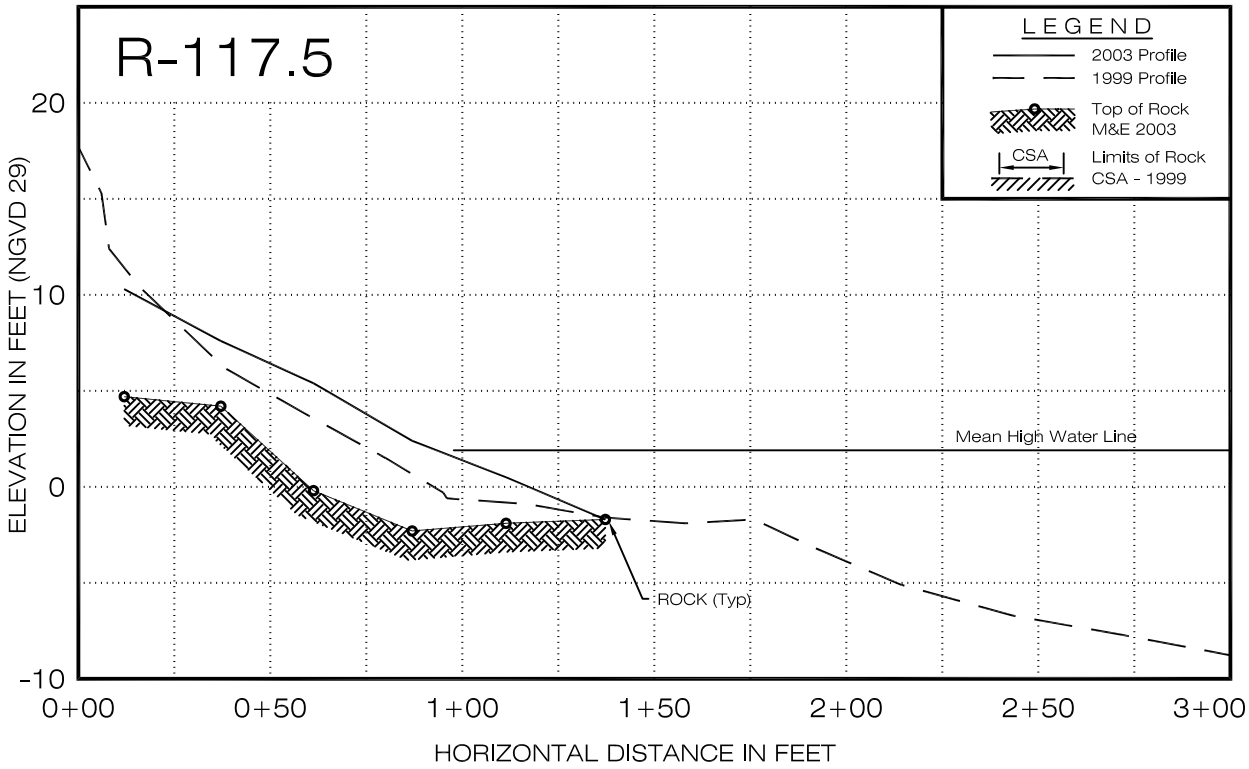
R-117.5
LEGEND
2003 Profile
1999 Profile
Top of Rock M&E 2003
CSA
Limits of Rock CSA - 1999
Mean High Water Line
ROCK (Typ)
ELEVATION IN FEET (NGVD 29)
20
10
0
-10
0+00
0+50
1+00
1+50
2+00
2+50
3+00
HORIZONTAL DISTANCE IN FEET

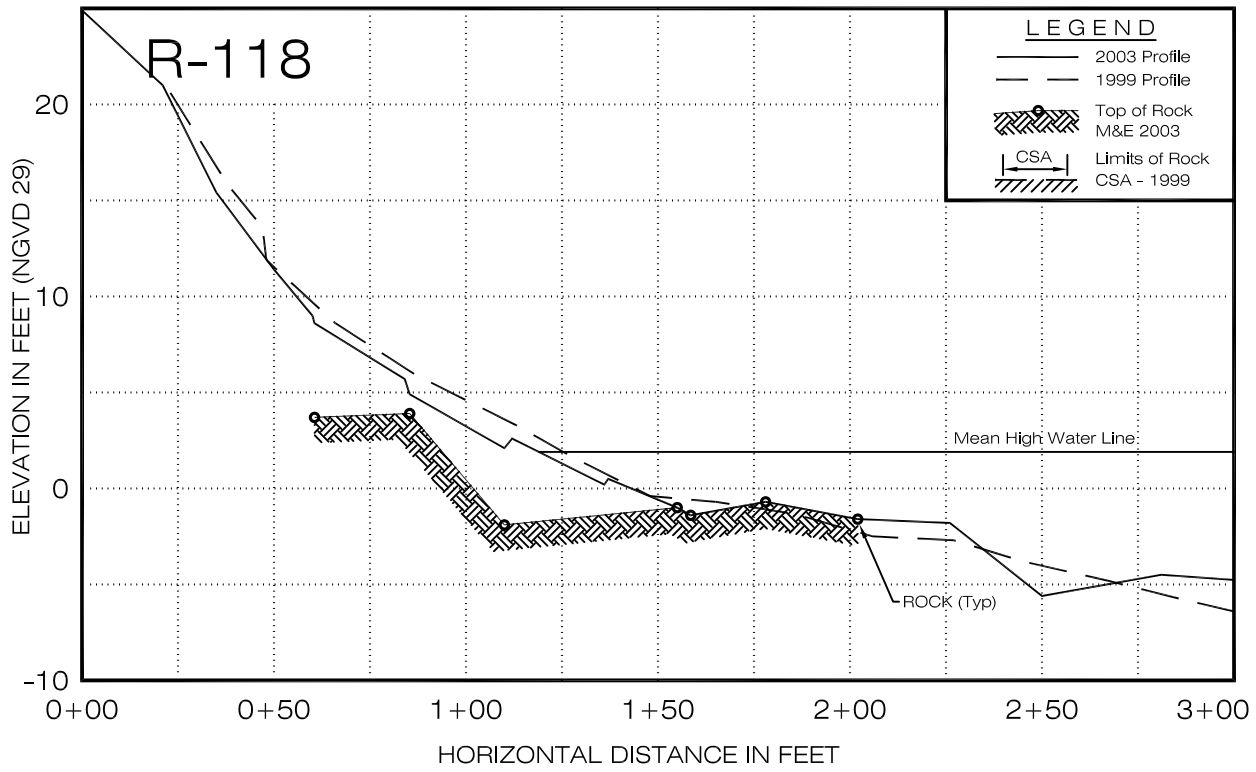
R-118
LEGEND
2003 Profile
1999 Profile
Top of Rock
M&E 2003
CSA
Limits of Rock
CSA - 1999
Mean High Water Line
ROCK (Typ)
ELEVATION IN FEET (NGVD 29)
20
10
0
-10
0+00
0+50
1+00
1+50
2+00
2+50
3+00
HORIZONTAL DISTANCE IN FEET

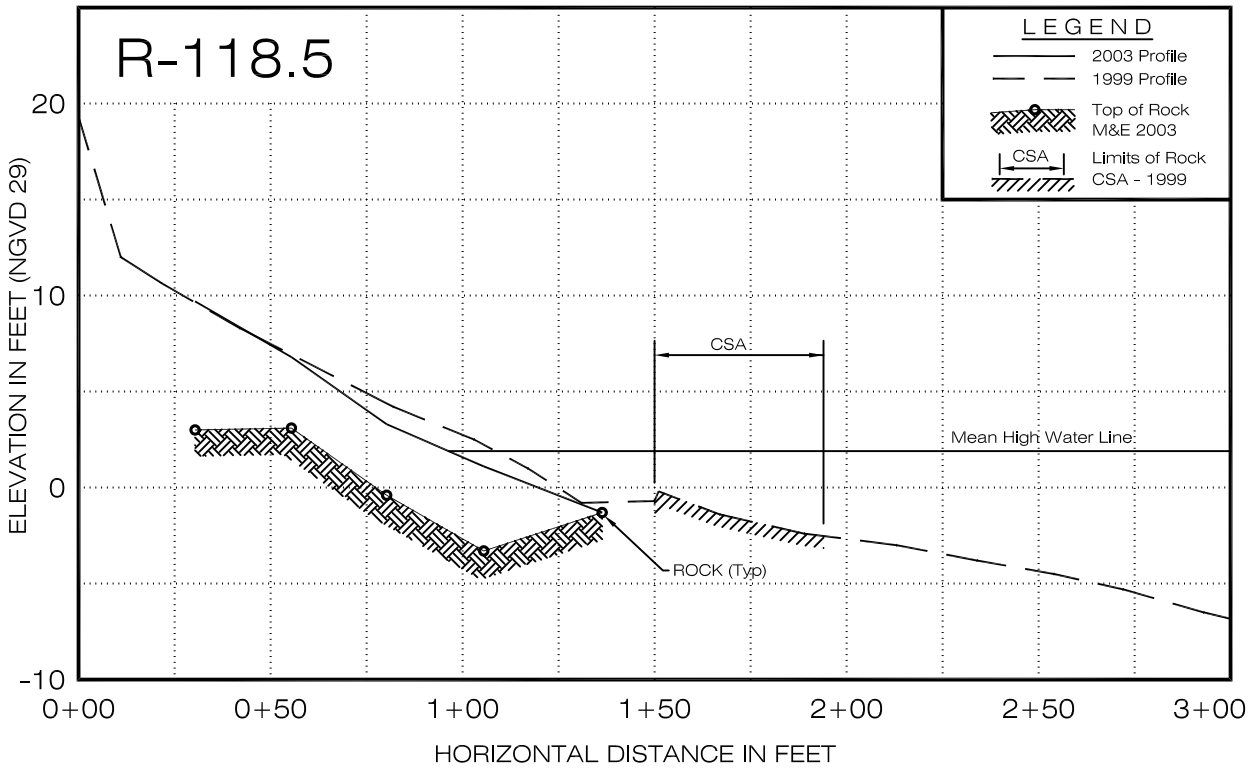
R-118.5
LEGEND
2003 Profile
1999 Profile
Top of Rock
M&E 2003
CSA
Limits of Rock
CSA - 1999
CSA
Mean High Water Line
ROCK (Typ)
ELEVATION IN FEET (NGVD 29)
20
10
0
-10
0+00
0+50
1+00
1+50
2+00
2+50
3+00
HORIZONTAL DISTANCE IN FEET

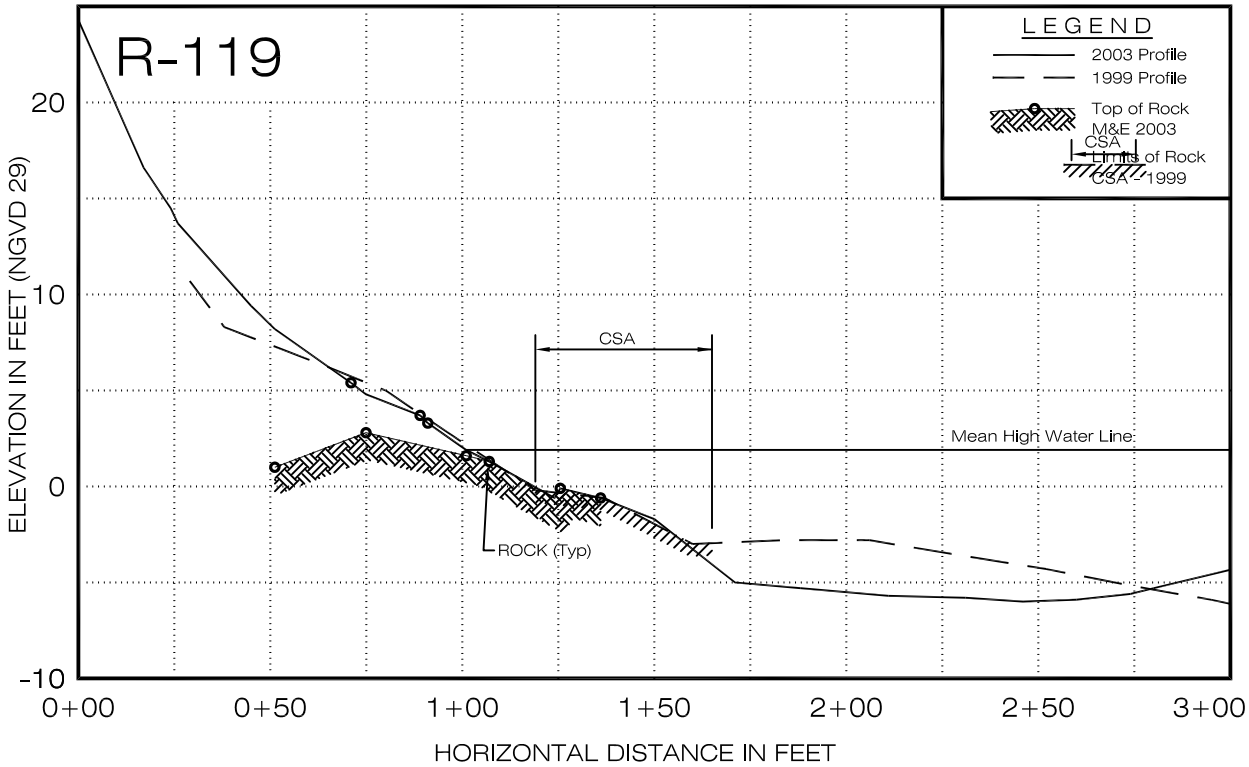
R-119
LEGEND
2003 Profile
1999 Profile
Top of Rock
M&E 2003
CSA
Limits of Rock
CSA - 1999
CSA
Mean High Water Line
ROCK (Typ)
ELEVATION IN FEET (NGVD 29)
20
10
0
-10
0+00
0+50
1+00
1+50
2+00
2+50
3+00
HORIZONTAL DISTANCE IN FEET

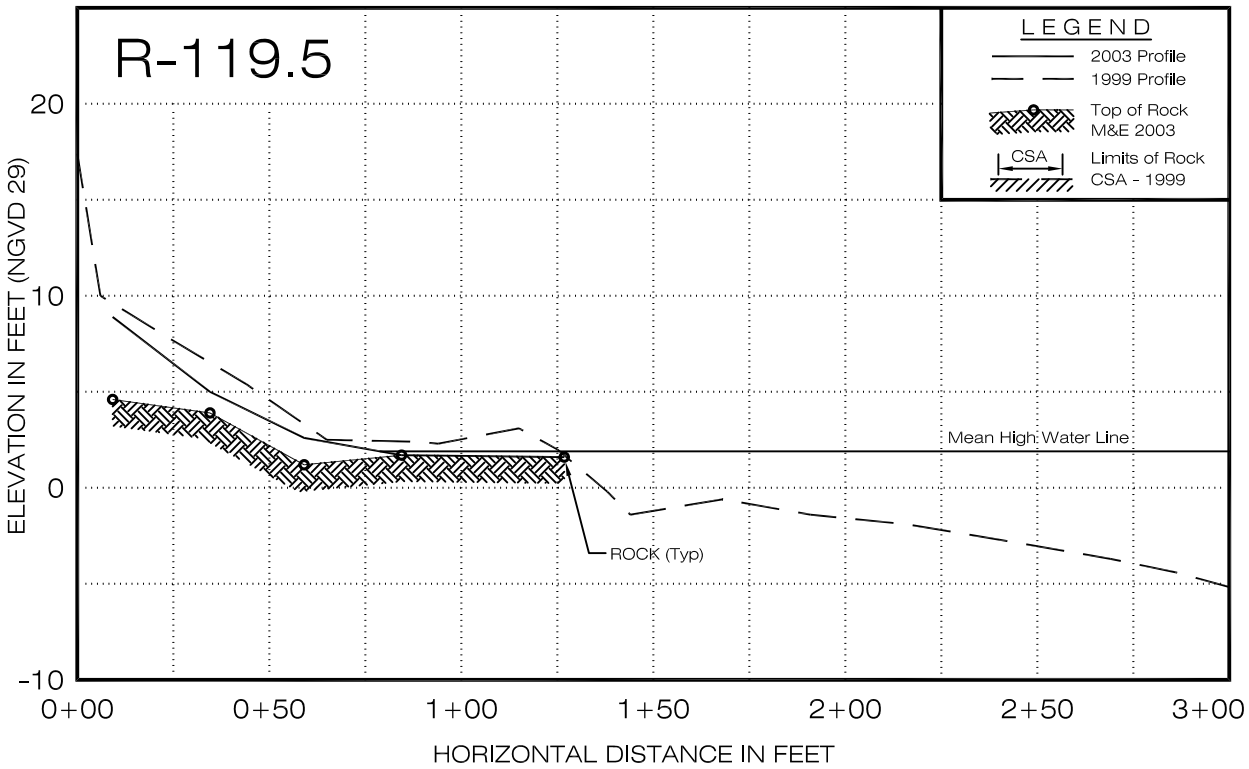
R-119.5
LEGEND
2003 Profile
1999 Profile
Top of Rock
M&E 2003
CSA
Limits of Rock
CSA - 1999
Mean High Water Line
ROCK (Typ)
ELEVATION IN FEET (NGVD 29)
20
10
0
-10
0+00
0+50
1+00
1+50
2+00
2+50
3+00
HORIZONTAL DISTANCE IN FEET

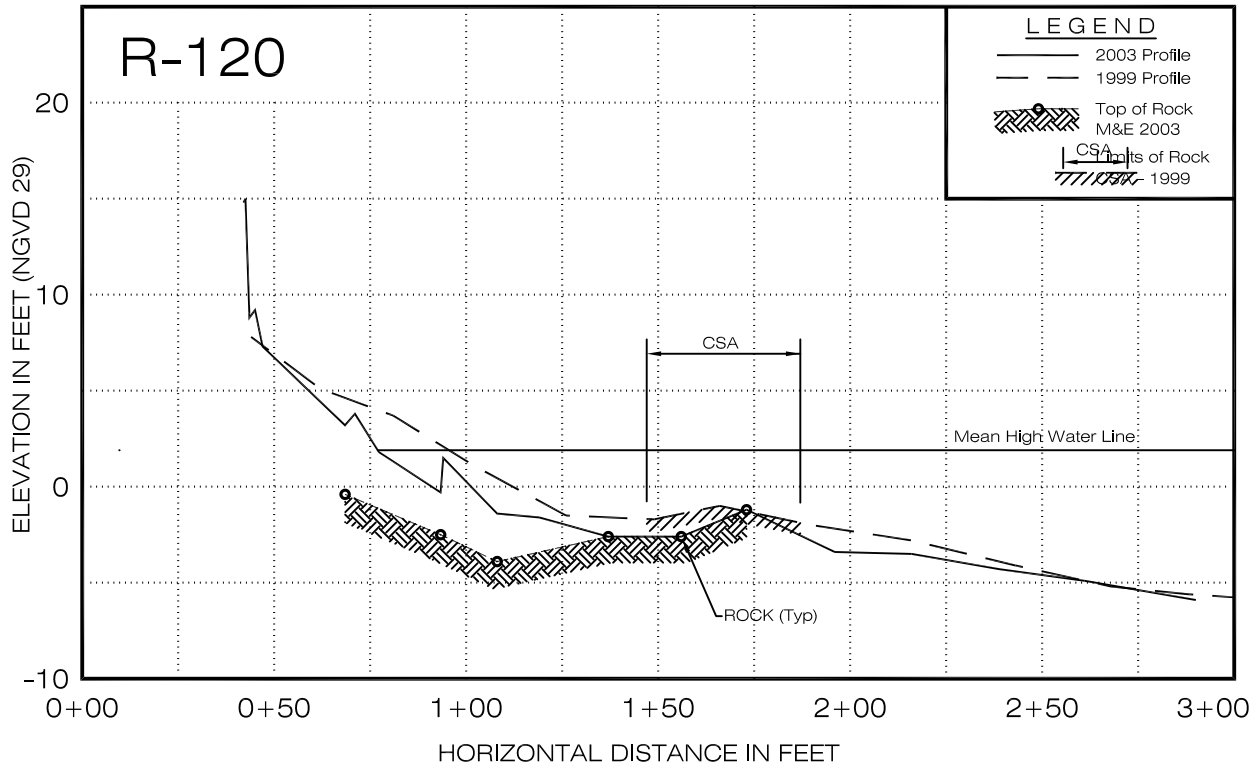
R-120
LEGEND
2003 Profile
1999 Profile
Top of Rock
M&E 2003
CSA
Limits of Rock
CSA - 1999
CSA
Mean High Water Line
ROCK (Typ)
ELEVATION IN FEET (NGVD 29)
20
10
0
-10
0+00
0+50
1+00
1+50
2+00
2+50
3+00
HORIZONTAL DISTANCE IN FEET

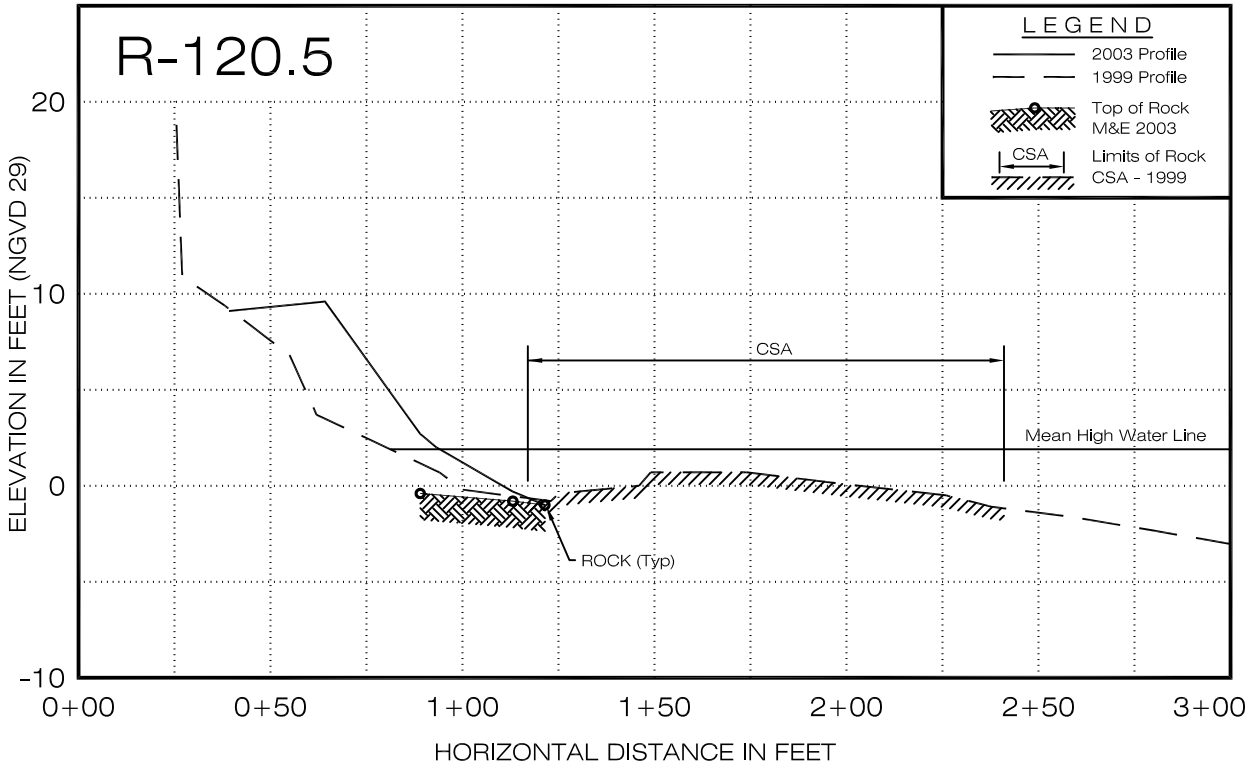
R-120.5
LEGEND
2003 Profile
1999 Profile
Top of Rock
M&E 2003
CSA
Limits of Rock
CSA - 1999
CSA
Mean High Water Line
ROCK (Typ)
ELEVATION IN FEET (NGVD 29)
20
10
0
-10
0+00
0+50
1+00
1+50
2+00
2+50
3+00
HORIZONTAL DISTANCE IN FEET

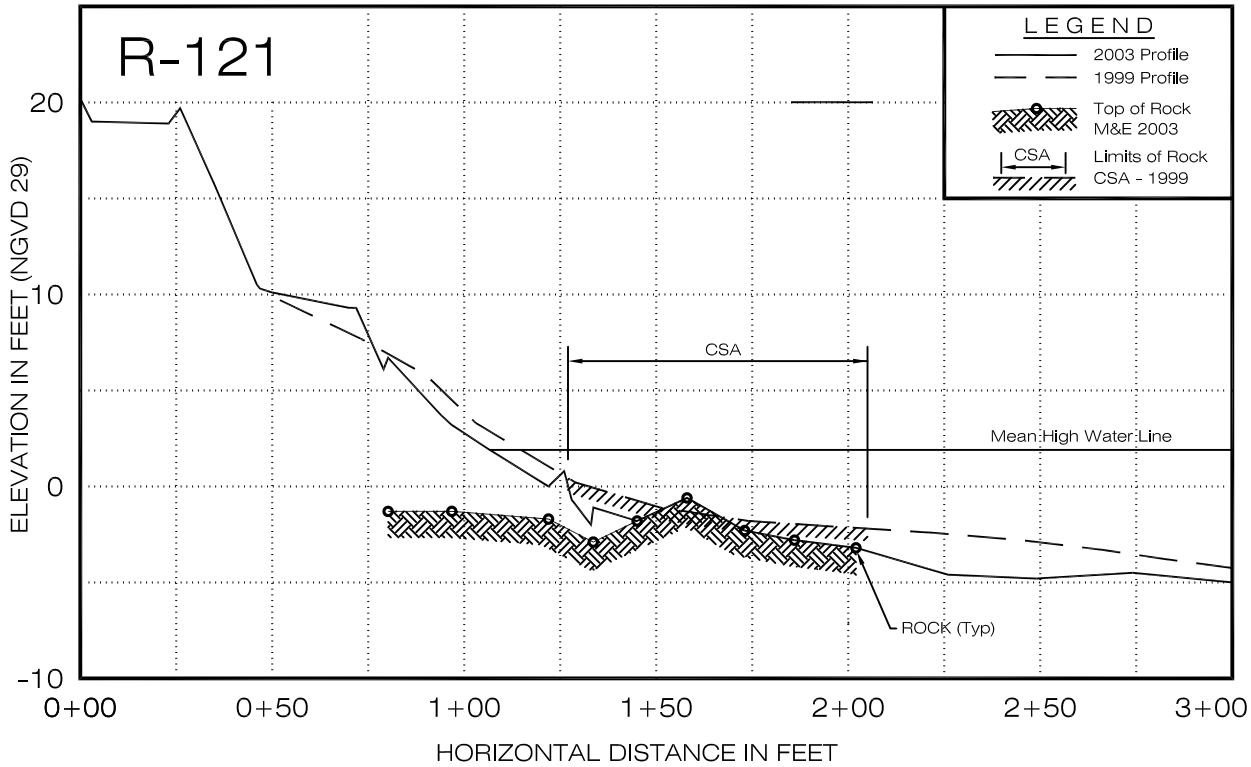
R-121
LEGEND
2003 Profile
1999 Profile
Top of Rock
M&E 2003
CSA
Limits of Rock
CSA - 1999
CSA
Mean High Water Line
ROCK (Typ)
ELEVATION IN FEET (NGVD 29)
20
10
0
-10
0+00
0+50
1+00
1+50
2+00
2+50
3+00
HORIZONTAL DISTANCE IN FEET

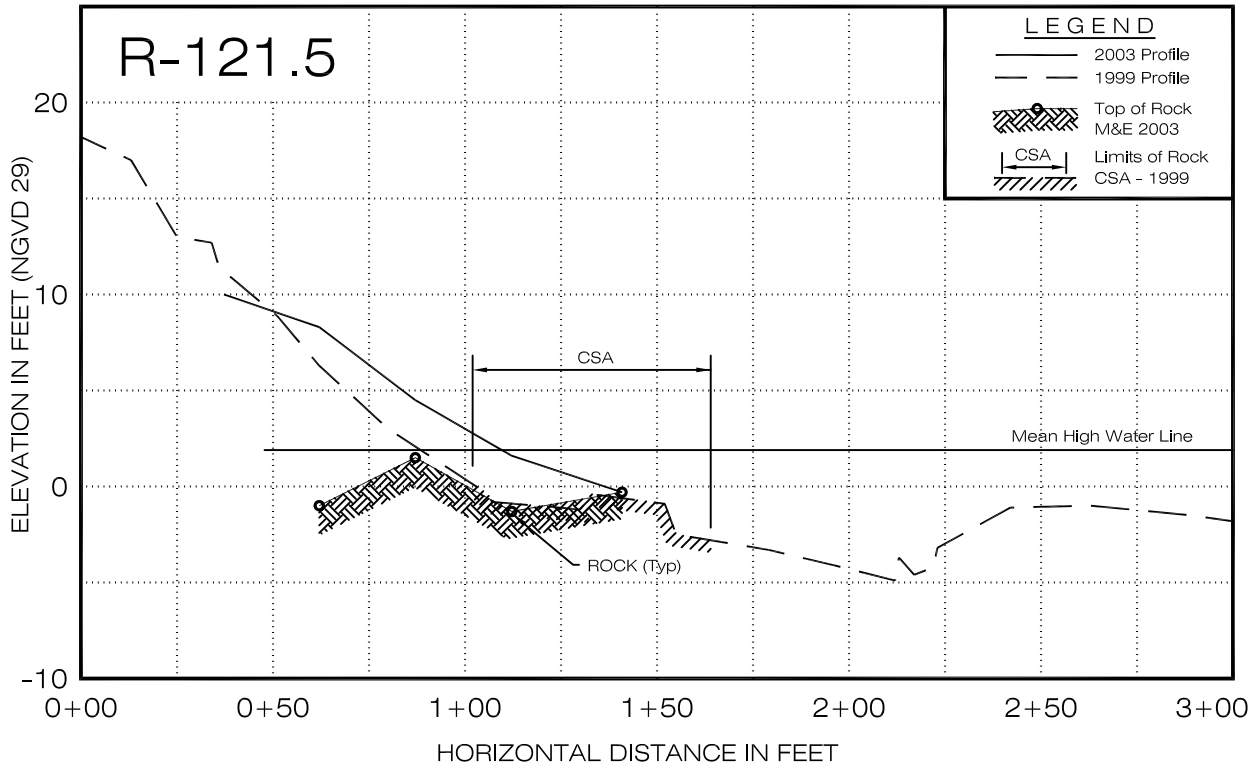
R-121.5
LEGEND
2003 Profile
1999 Profile
Top of Rock
M&E 2003
CSA
Limits of Rock
CSA - 1999
CSA
Mean High Water Line
ROCK (Typ)
ELEVATION IN FEET (NGVD 29)
20
10
0
-10
0+00
0+50
1+00
1+50
2+00
2+50
3+00
HORIZONTAL DISTANCE IN FEET

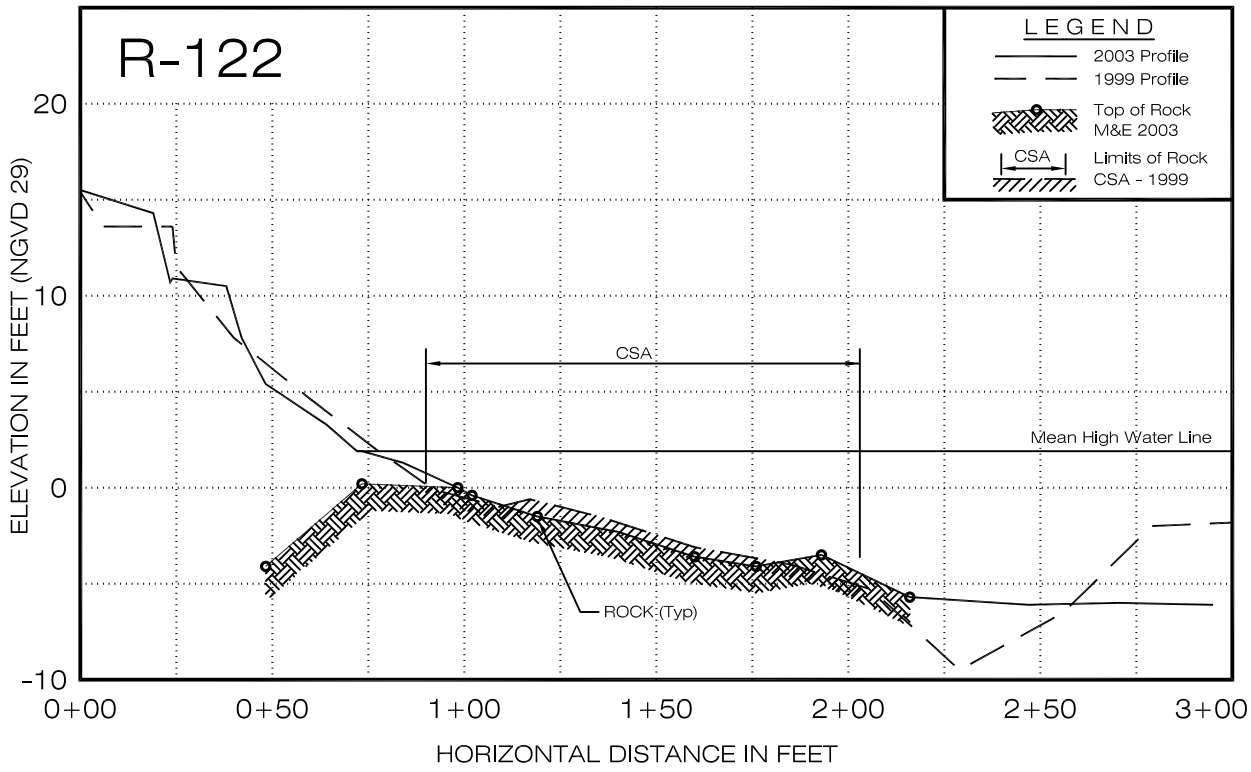
R-122
LEGEND
2003 Profile
1999 Profile
Top of Rock
M&E 2003
CSA
Limits of Rock
CSA - 1999
CSA
Mean High Water Line
ROCK (Typ)
ELEVATION IN FEET (NGVD 29)
20
10
0
-10
0+00
0+50
1+00
1+50
2+00
2+50
3+00
HORIZONTAL DISTANCE IN FEET

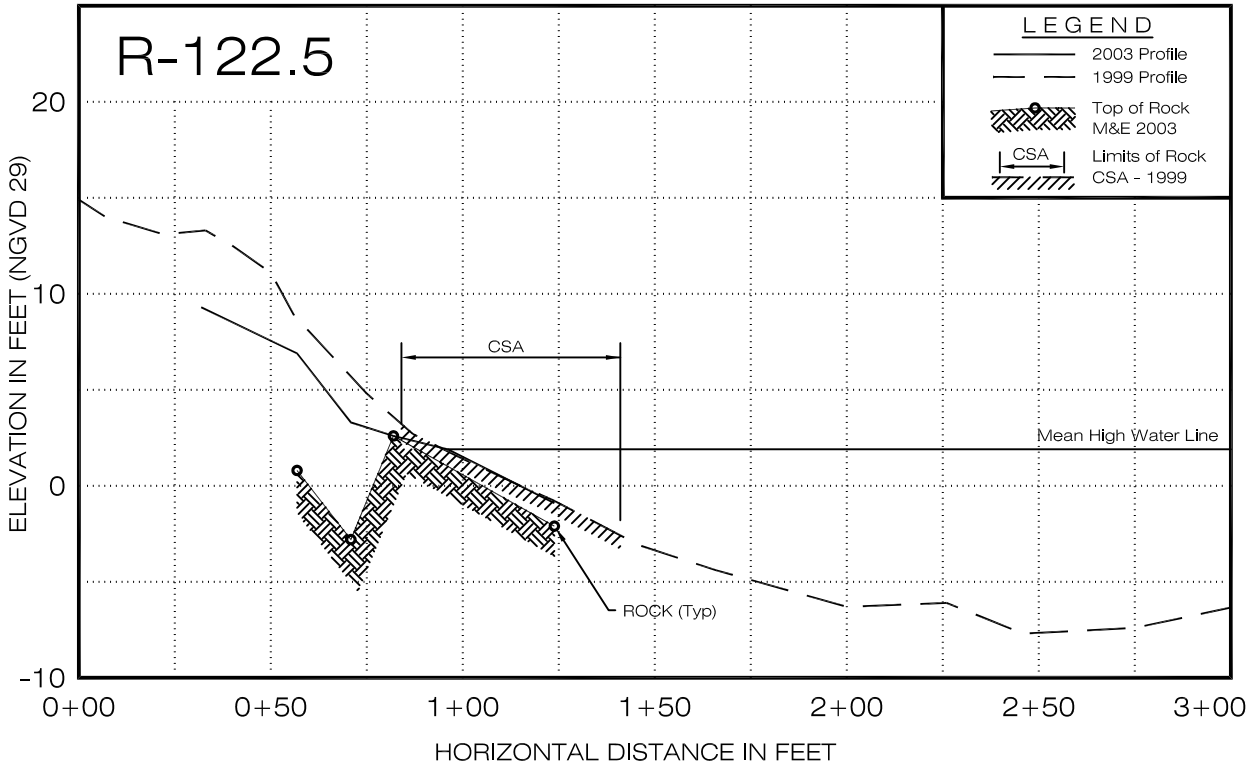
R-122.5
LEGEND
2003 Profile
1999 Profile
Top of Rock
M&E 2003
CSA
Limits of Rock
CSA - 1999
CSA
Mean High Water Line
ROCK (Typ)
ELEVATION IN FEET (NGVD 29)
20
10
0
-10
0+00
0+50
1+00
1+50
2+00
2+50
3+00
HORIZONTAL DISTANCE IN FEET

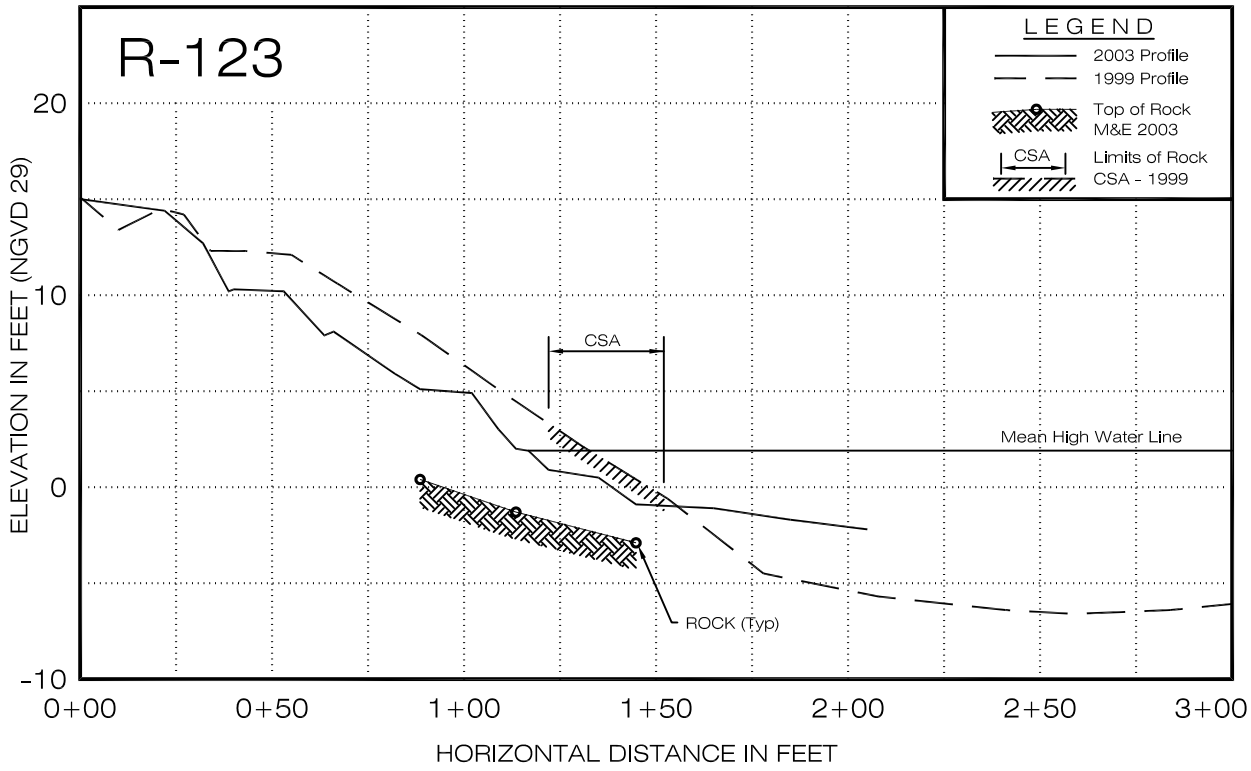
R-123
LEGEND
2003 Profile
1999 Profile
Top of Rock M&E 2003
CSA
Limits of Rock CSA - 1999
CSA
Mean High Water Line
ROCK (Typ)
ELEVATION IN FEET (NGVD 29)
20
10
0
-10
0+00
0+50
1+00
1+50
2+00
2+50
3+00
HORIZONTAL DISTANCE IN FEET

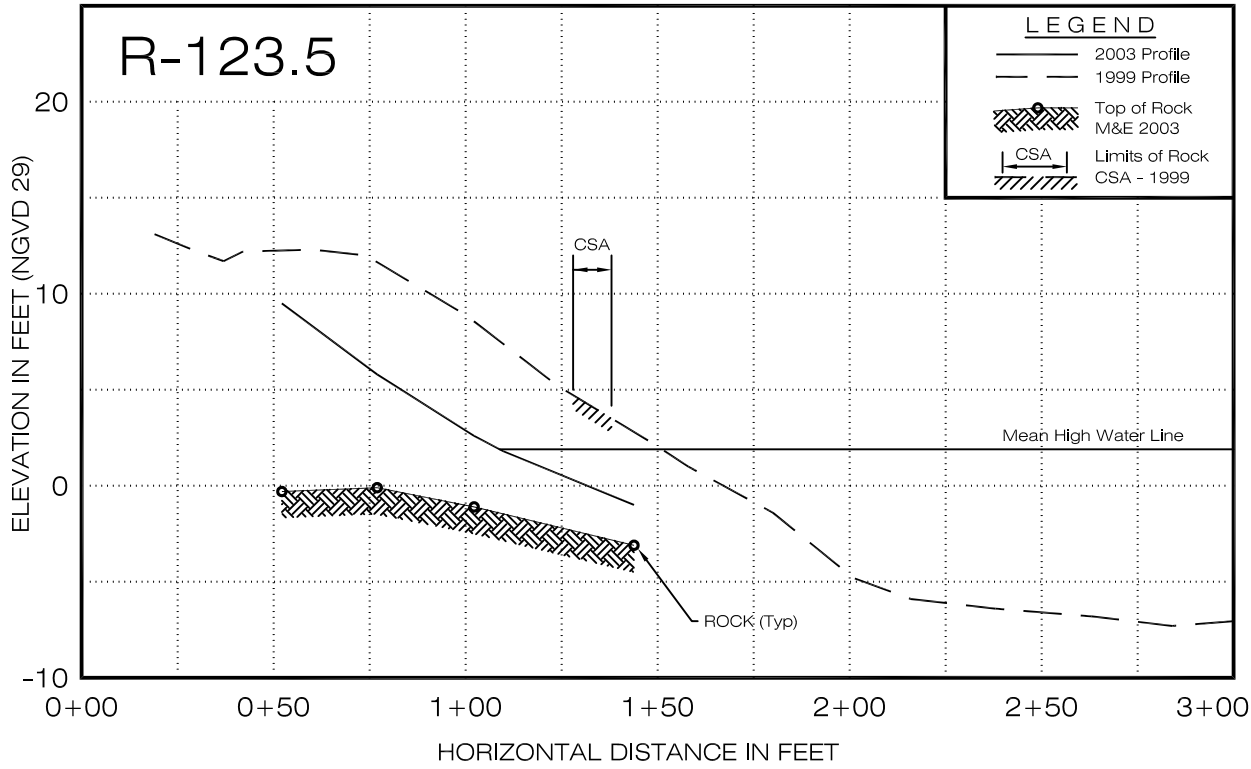
R-123.5
LEGEND
2003 Profile
1999 Profile
Top of Rock M&E 2003
CSA
Limits of Rock CSA - 1999
CSA
Mean High Water Line
ROCK (Typ)
ELEVATION IN FEET (NGVD 29)
20
10
0
-10
0+00
0+50
1+00
1+50
2+00
2+50
3+00
HORIZONTAL DISTANCE IN FEET

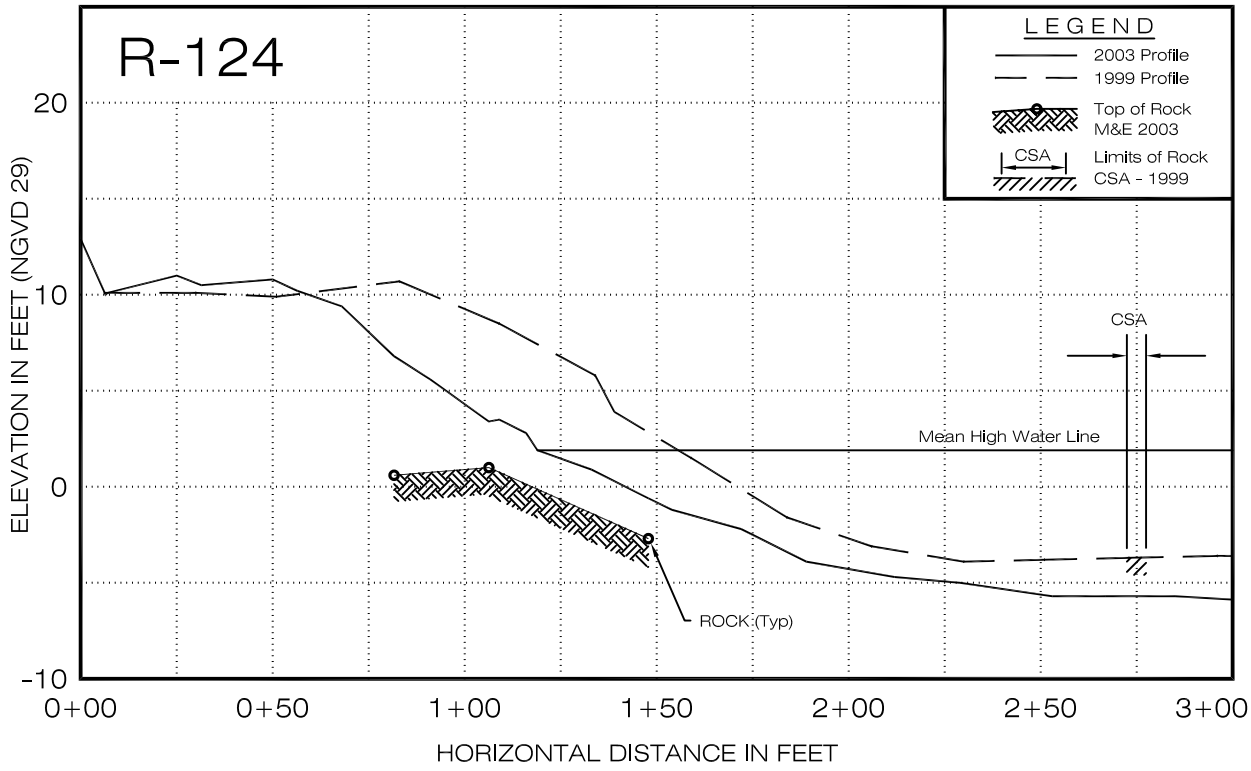
R-124
LEGEND
2003 Profile
1999 Profile
Top of Rock
M&E 2003
CSA
Limits of Rock
CSA - 1999
CSA
Mean High Water Line
ROCK (Typ)
ELEVATION IN FEET (NGVD 29)
20
10
0
-10
0+00
0+50
1+00
1+50
2+00
2+50
3+00
HORIZONTAL DISTANCE IN FEET

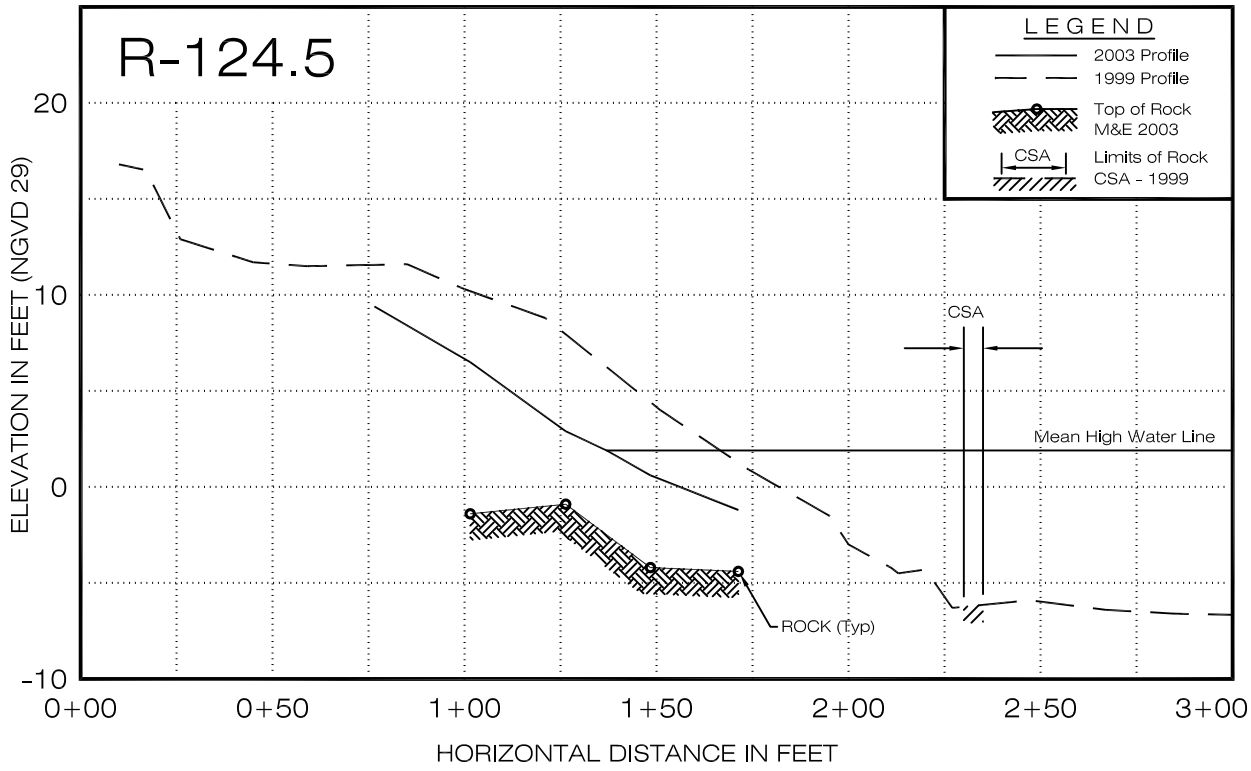
R-124.5
LEGEND
2003 Profile
1999 Profile
Top of Rock
M&E 2003
CSA
Limits of Rock
CSA - 1999
CSA
Mean High Water Line
ROCK (Typ)
ELEVATION IN FEET (NGVD 29)
20
10
0
-10
0+00
0+50
1+00
1+50
2+00
2+50
3+00
HORIZONTAL DISTANCE IN FEET

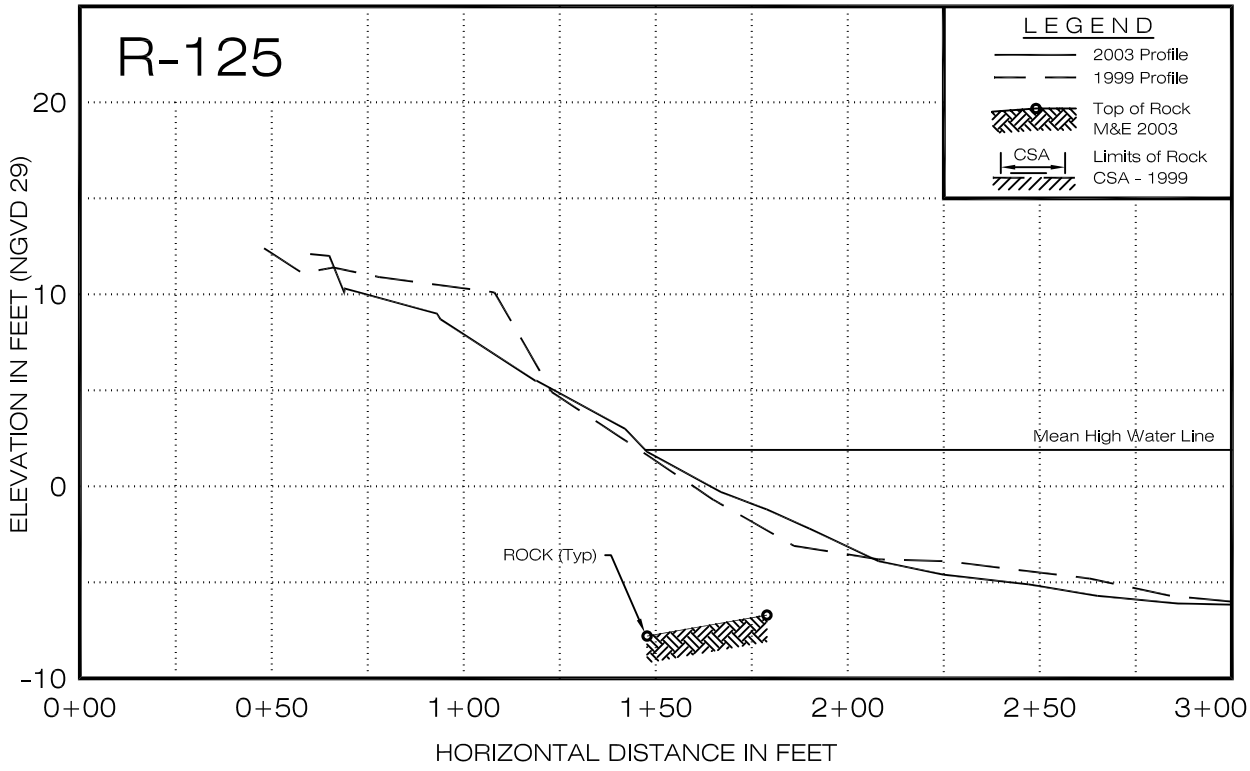
R-125
LEGEND
2003 Profile
1999 Profile
Top of Rock
M&E 2003
CSA
Limits of Rock
CSA - 1999
Mean High Water Line
ROCK (Typ)
ELEVATION IN FEET (NGVD 29)
20
10
0
-10
0+00
0+50
1+00
1+50
2+00
2+50
3+00
HORIZONTAL DISTANCE IN FEET

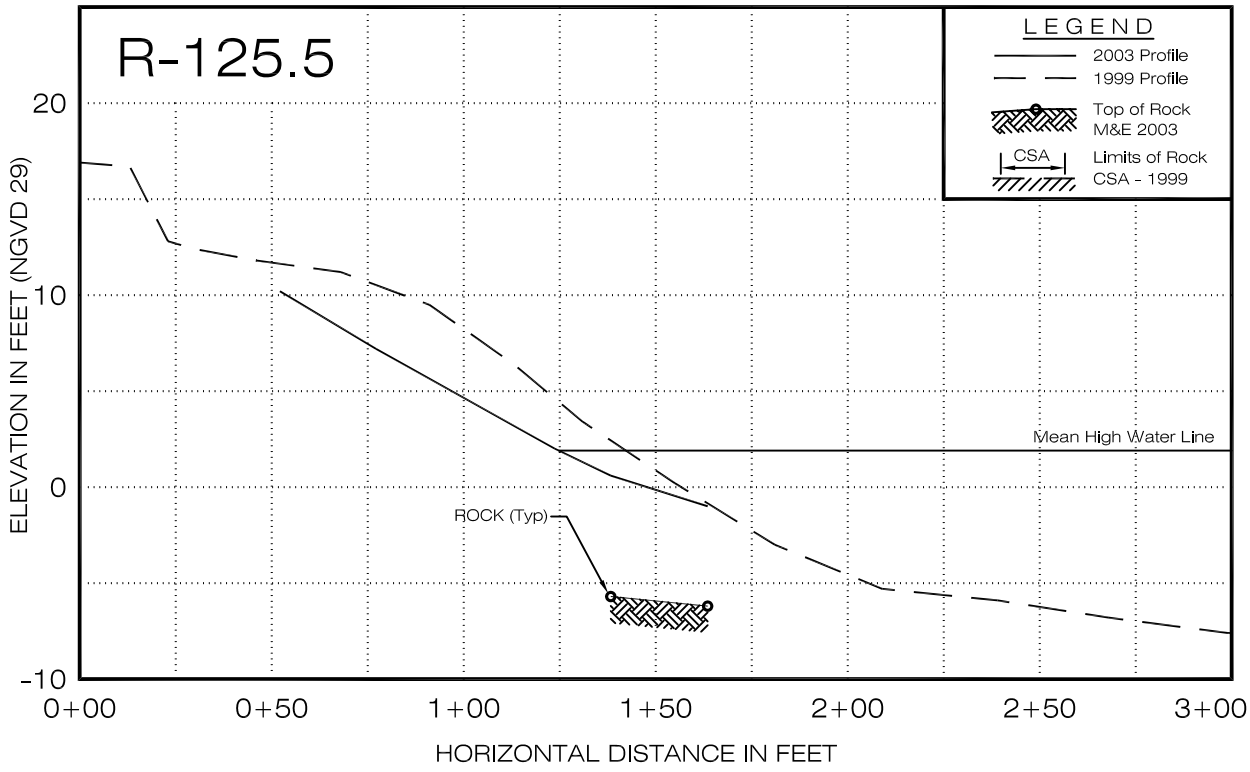
R-125.5
LEGEND
2003 Profile
1999 Profile
Top of Rock
M&E 2003
CSA
Limits of Rock
CSA - 1999
Mean High Water Line
ROCK (Typ)
ELEVATION IN FEET (NGVD 29)
20
10
0
-10
0+00
0+50
1+00
1+50
2+00
2+50
3+00
HORIZONTAL DISTANCE IN FEET

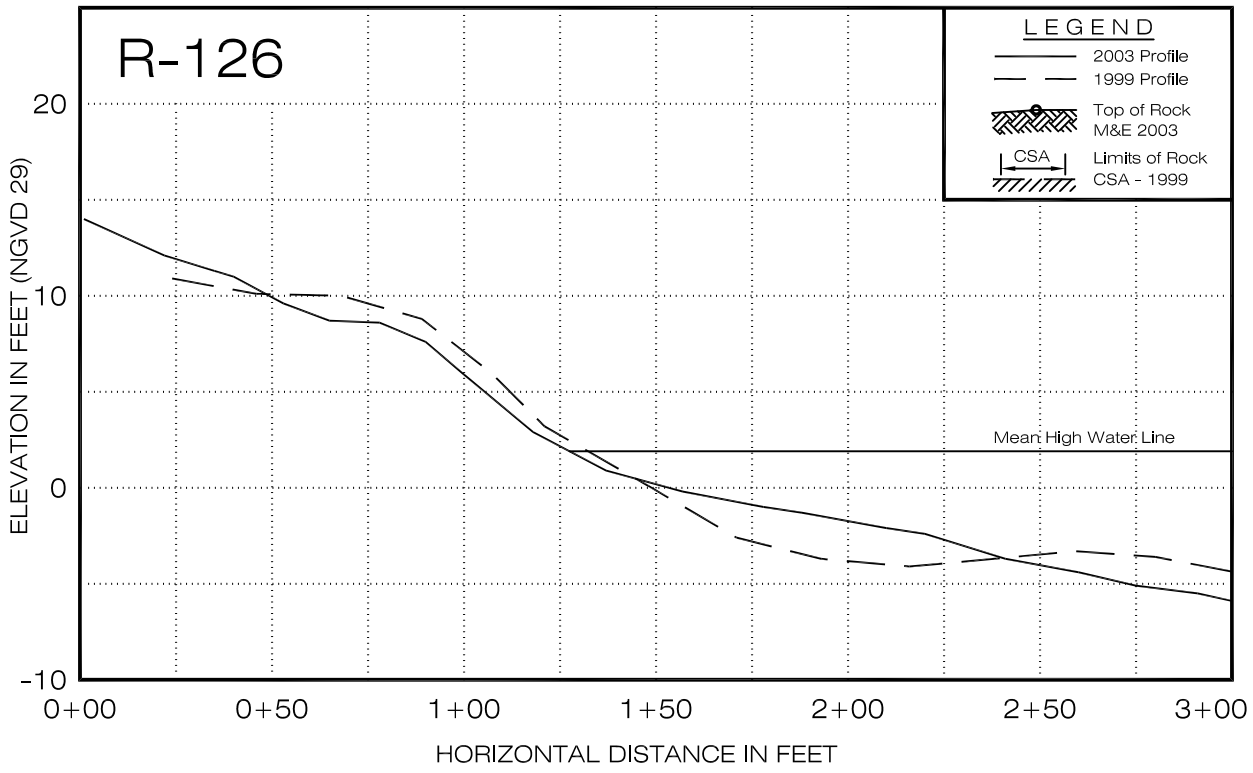
R-126
LEGEND
2003 Profile
1999 Profile
Top of Rock
M&E 2003
CSA
Limits of Rock
CSA - 1999
Mean High Water Line
ELEVATION IN FEET (NGVD 29)
20
10
0
-10
0+00
0+50
1+00
1+50
2+00
2+50
3+00
HORIZONTAL DISTANCE IN FEET