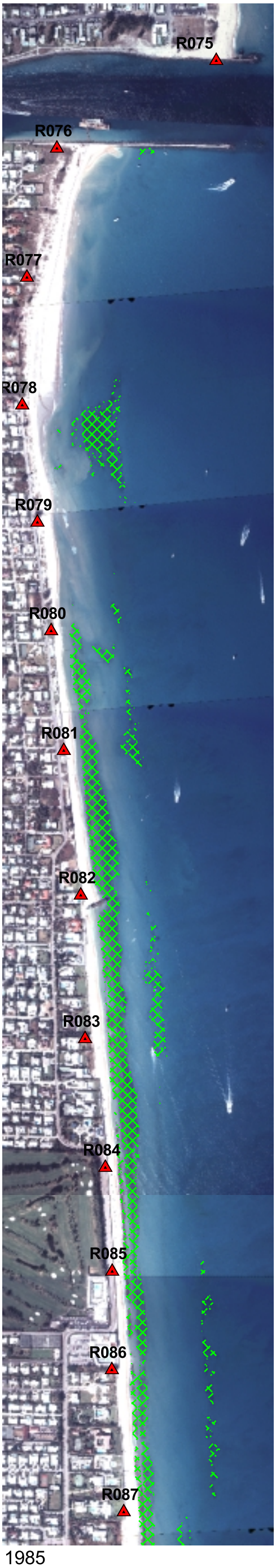

1985

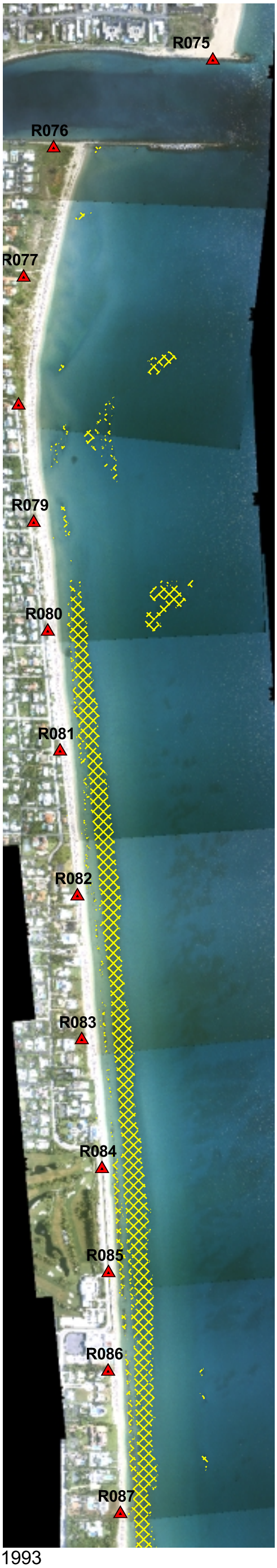

1993

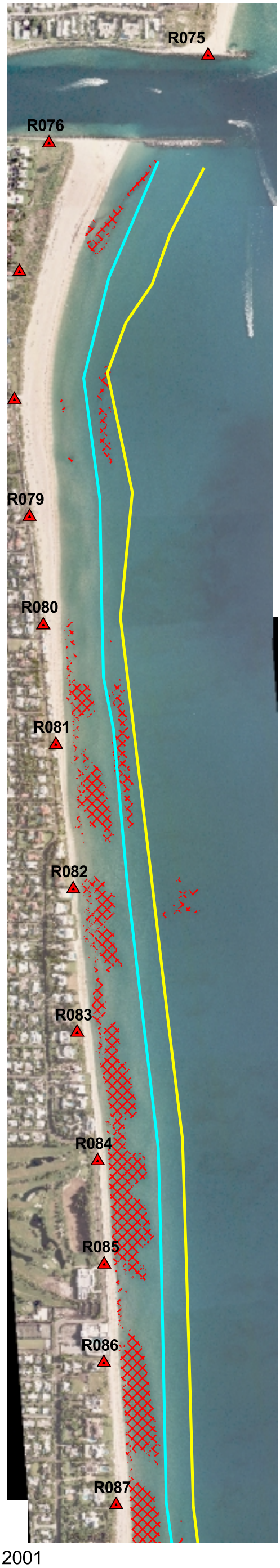

2001

FDNR Range Monuments

- Range Monuments

Palm Beach County Bathymetric Contours (2001)

- -3m Contour
- -5m Contour
- Nearshore Hardbottom (2001)
- Nearshore Hardbottom (1993)
- Nearshore Hardbottom (1985)

Note: Bathymetric contour lines were derived from Palm Beach County sounding data collected perpendicular to each FDNR Range Monument. Therefore, bathymetry between range monuments has been interpolated based on the available data.

1000 0 1000 2000 Feet

Study Area Hardbottom Maps 1985, 1993, and 2001	
Phipps Ocean Park Beach Restoration	
Scale: 1" = 1,000'	Drawn By: MR
Date: April, 2002	
DIAL CORDY AND ASSOCIATES INC Environmental Consultants	J01-530
	Figure A-1