FIGURES

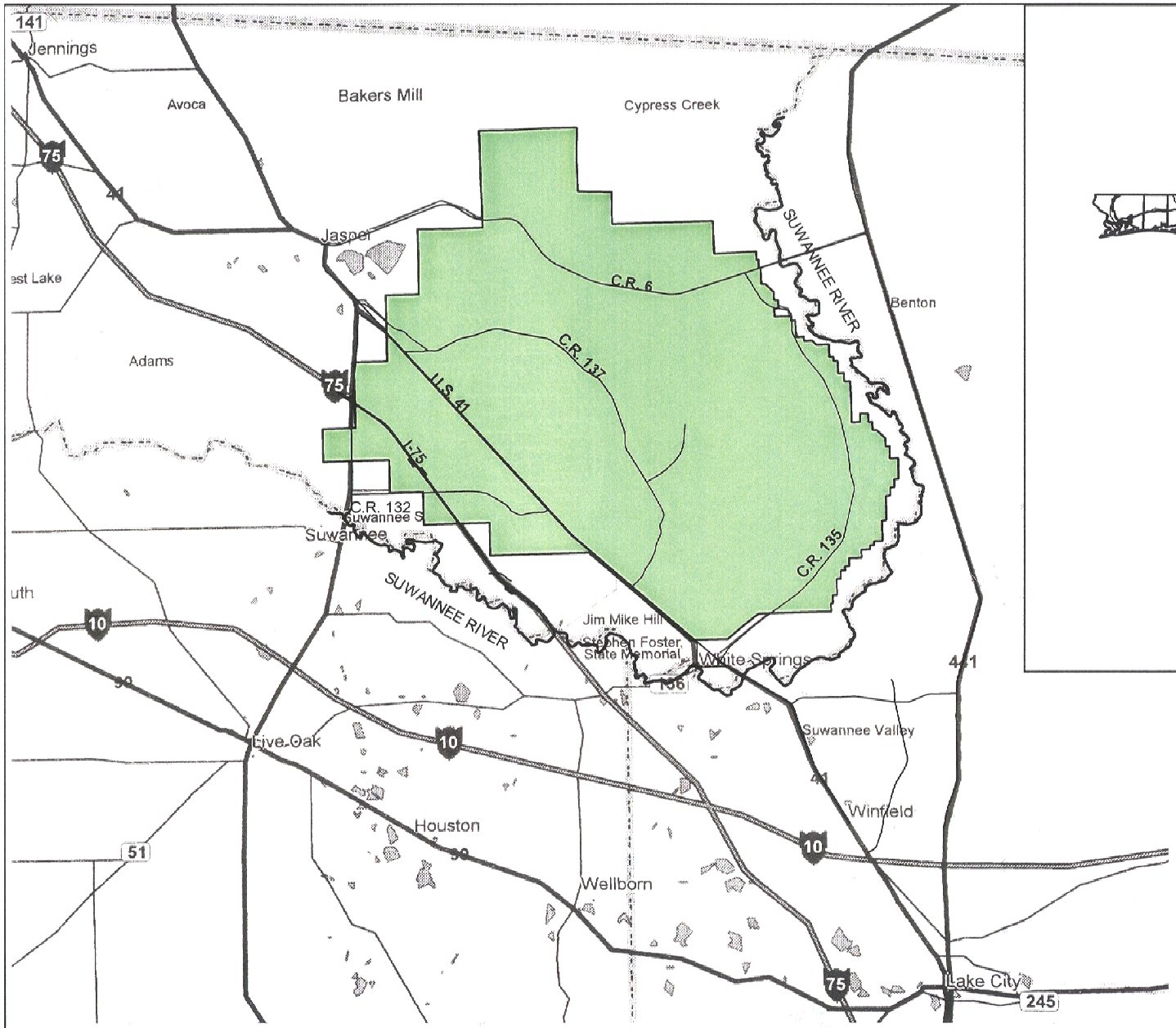

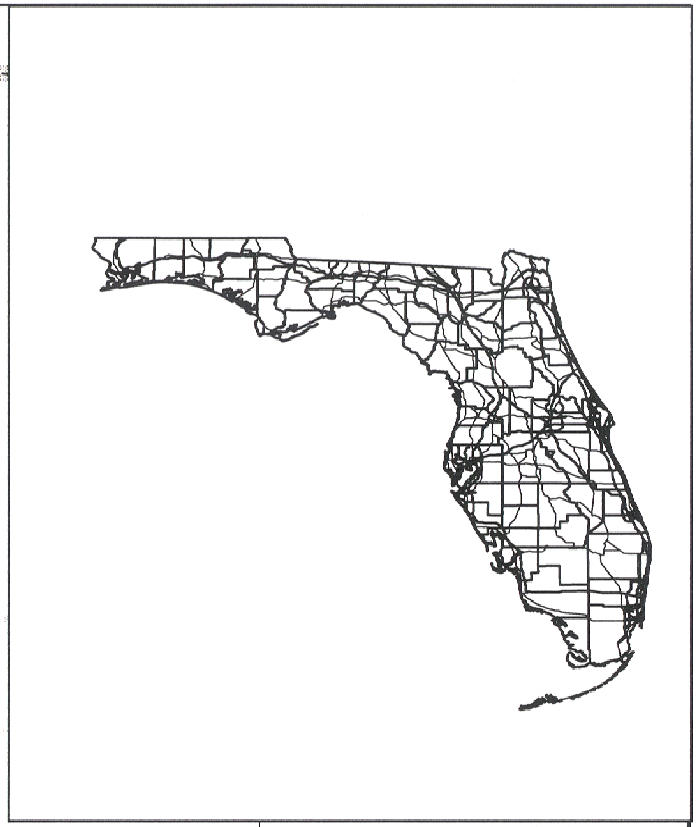

Project Area

Note: Not to Scale, Schematic Representation

PCS Phosphate
WHITE SPRINGS

FSEIS FIGURE 1

Project Location Map

Prepared By:
Environmental Services and Permitting, Inc.
11/08/01
File: app_figs.apr

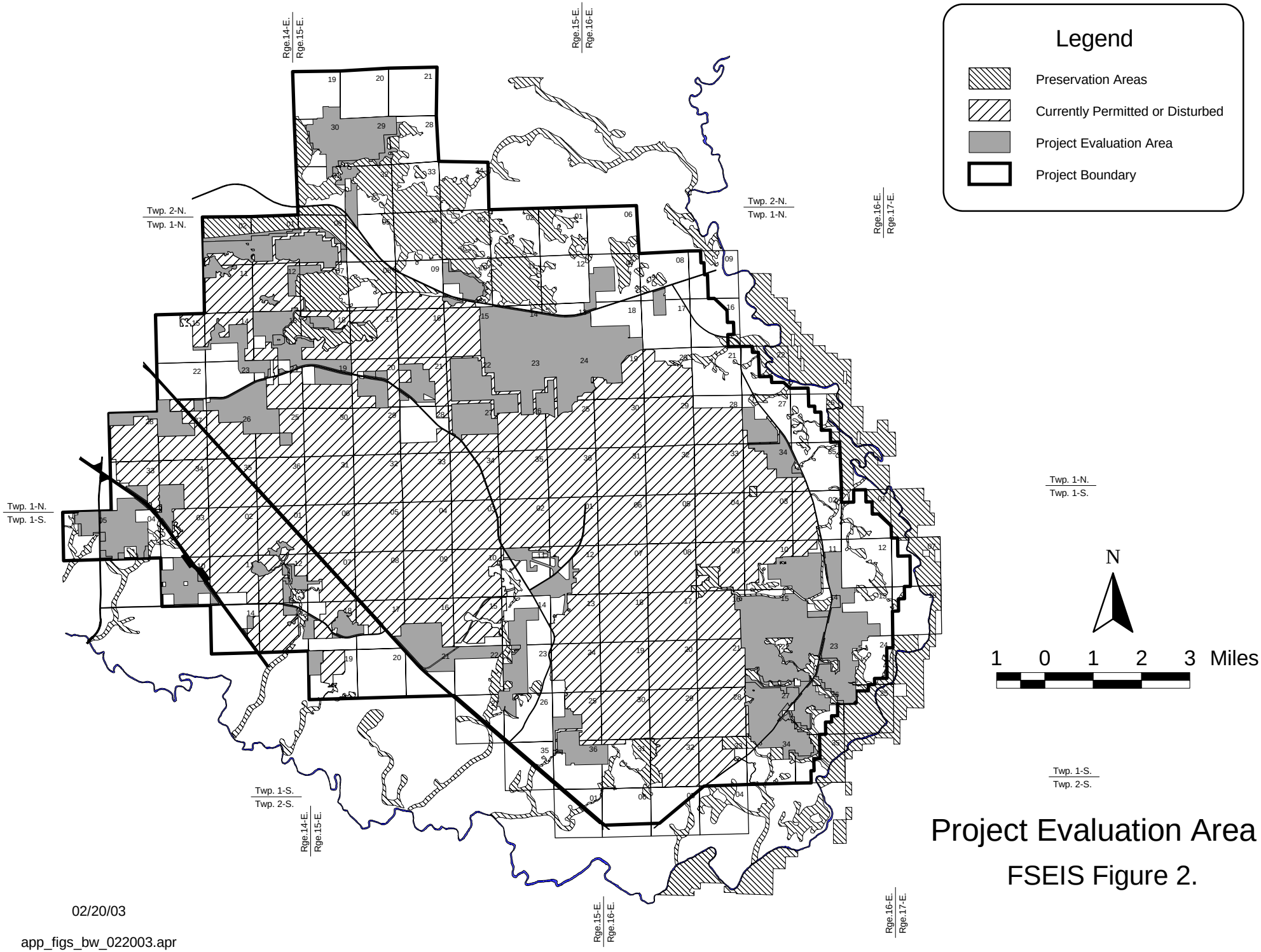

Project Evaluation Area

FSEIS Figure 2.

02/20/03

app_figs_bw_022003.apr

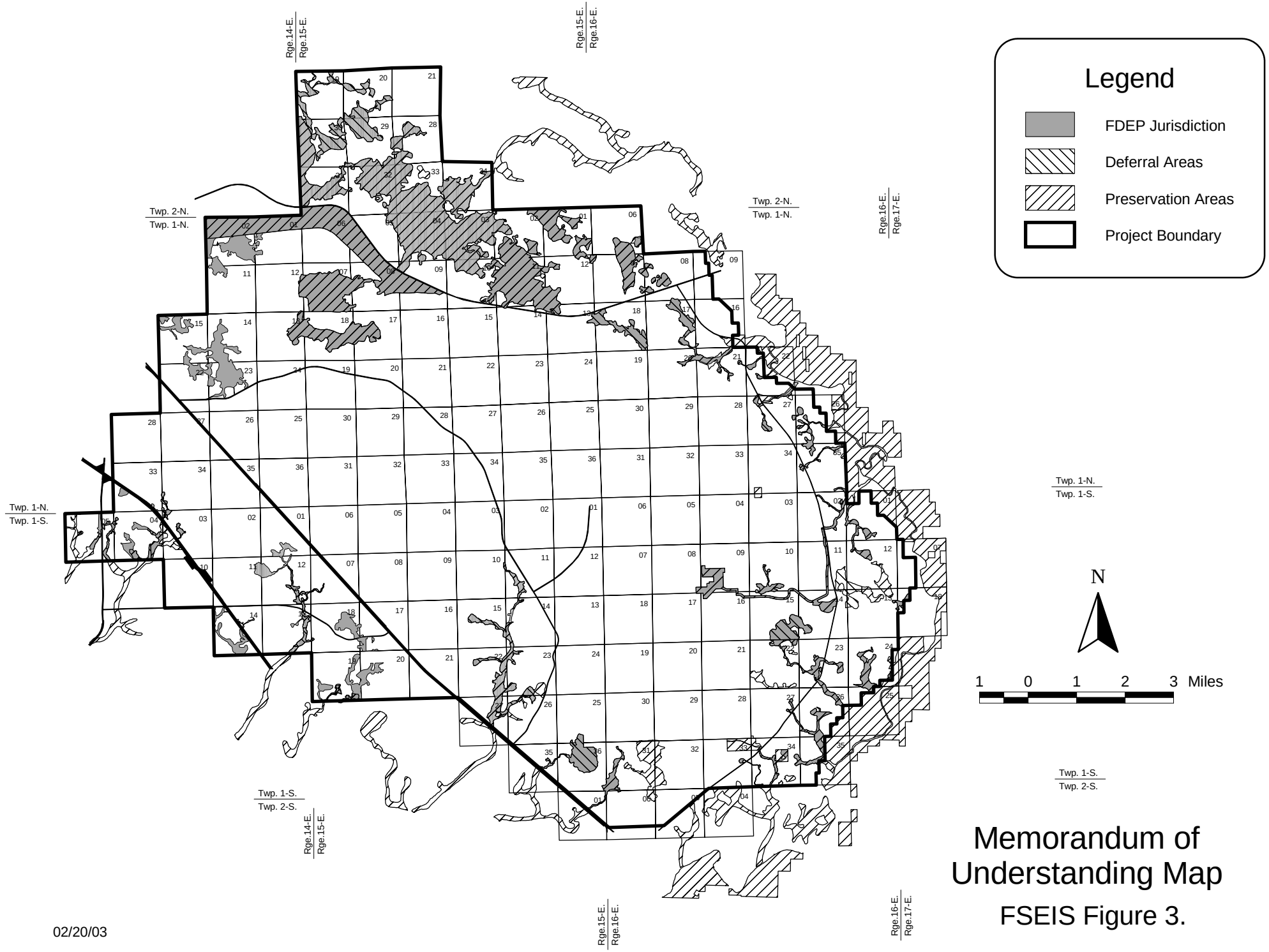

Memorandum of Understanding Map

FSEIS Figure 3.

02/20/03

app_figs_bw_022003.apr

PCS Phosphate
WHITE SPRINGS

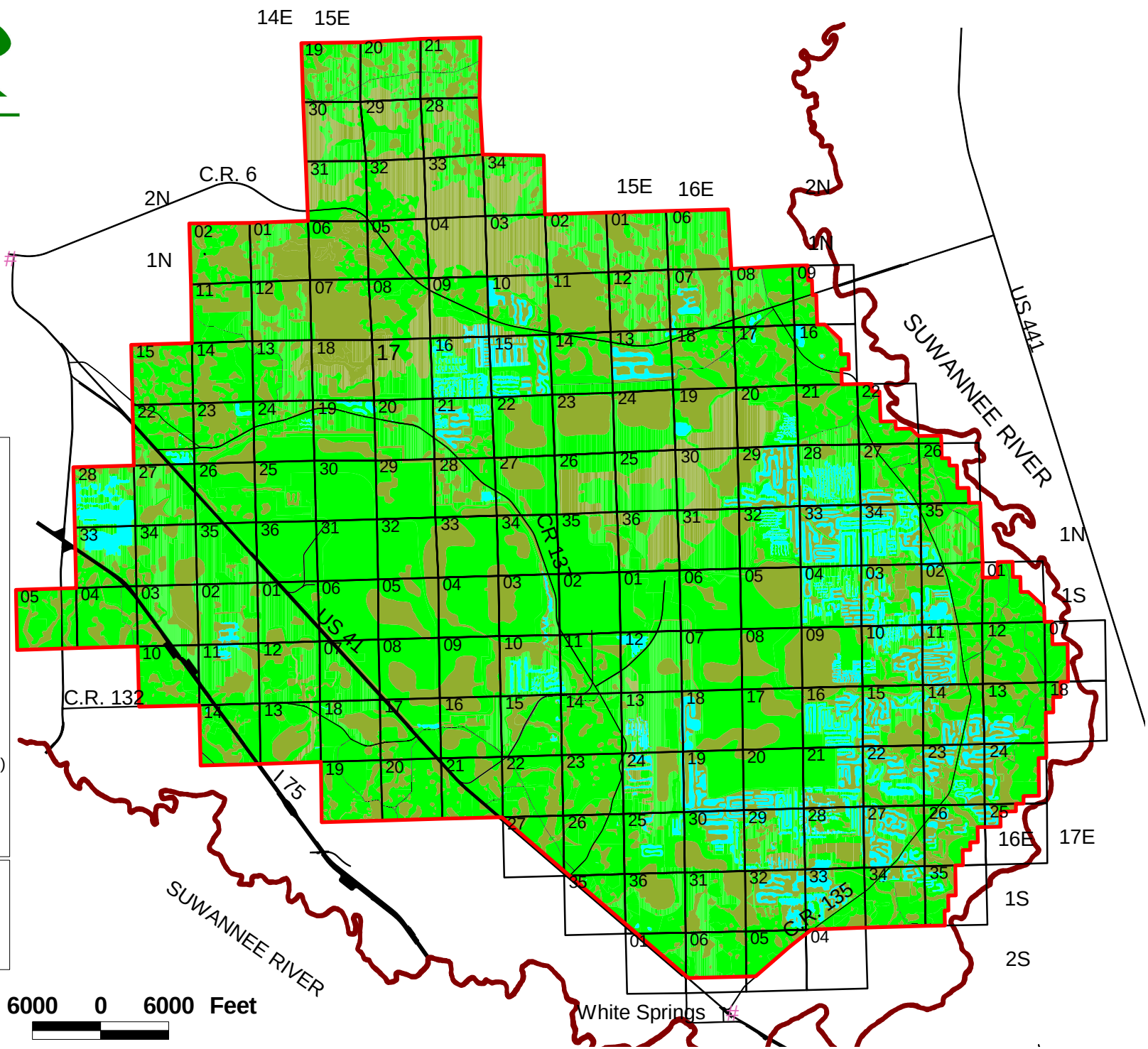

FSEIS FIGURE 4.

Post-Reclamation Landforms Assuming Permits Issued

- ROADS (1,225 Ac.)
- UPLAND (59,978 Ac.)
- WATER (7,186 Ac.)
- WETLAND (32,162 Ac.)

Hcm_post _lu_appl.shp

ENVIRONMENTAL SERVICES & PERMITTING, Inc.

December 17, 2002
111_appl02.apr

PCS Phosphate

FSEIS FIGURE 5

ACOE JURISDICTIONAL WETLANDS

ACOE APPLICATION AREA

ACOE JURISDICTIONAL WETLANDS

HCM BOUNDARY

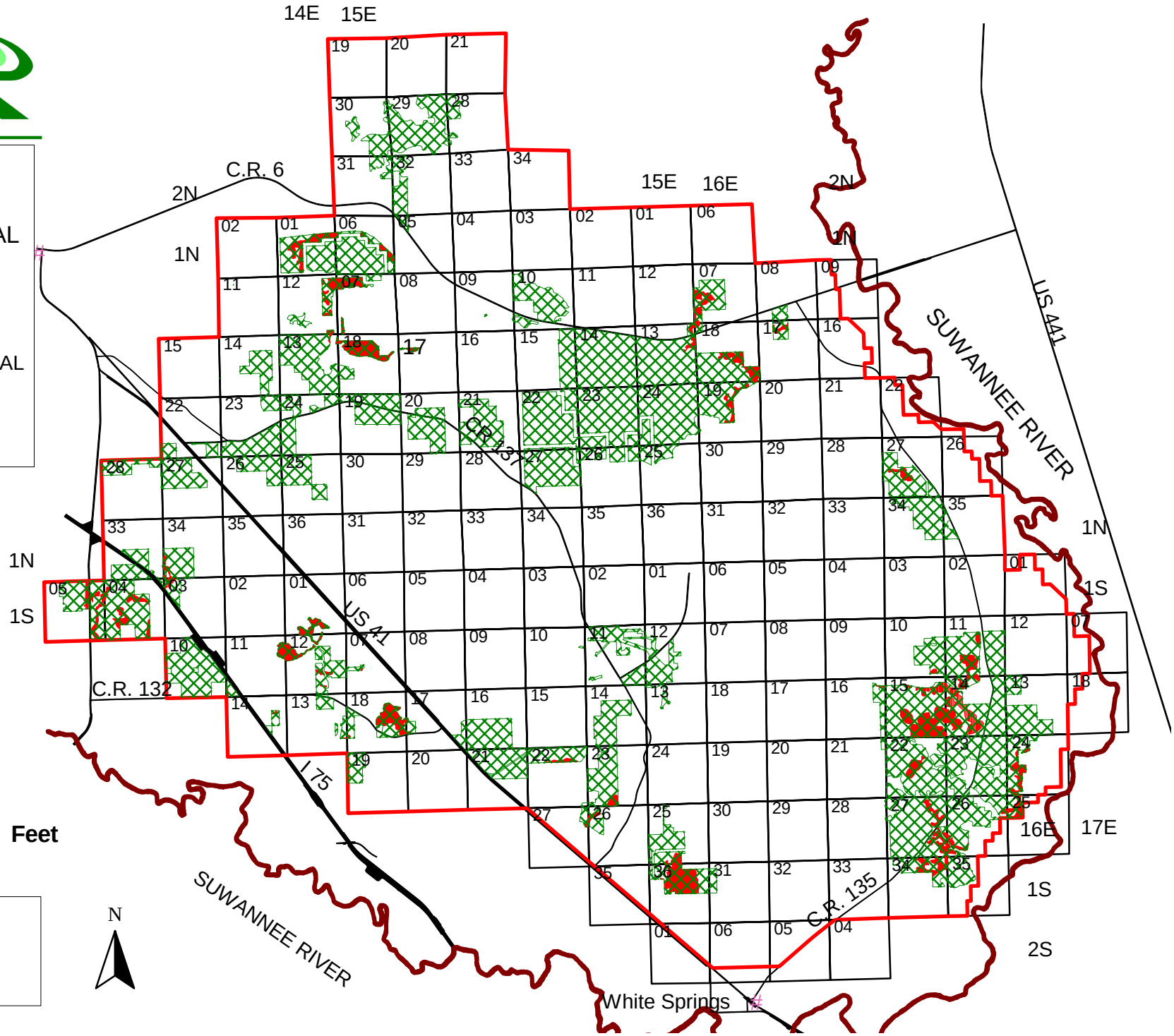

6000 0 6000 12000 Feet

ENVIRONMENTAL SERVICES & PERMITTING, Inc.

December 17, 2002
111_appl02.apr

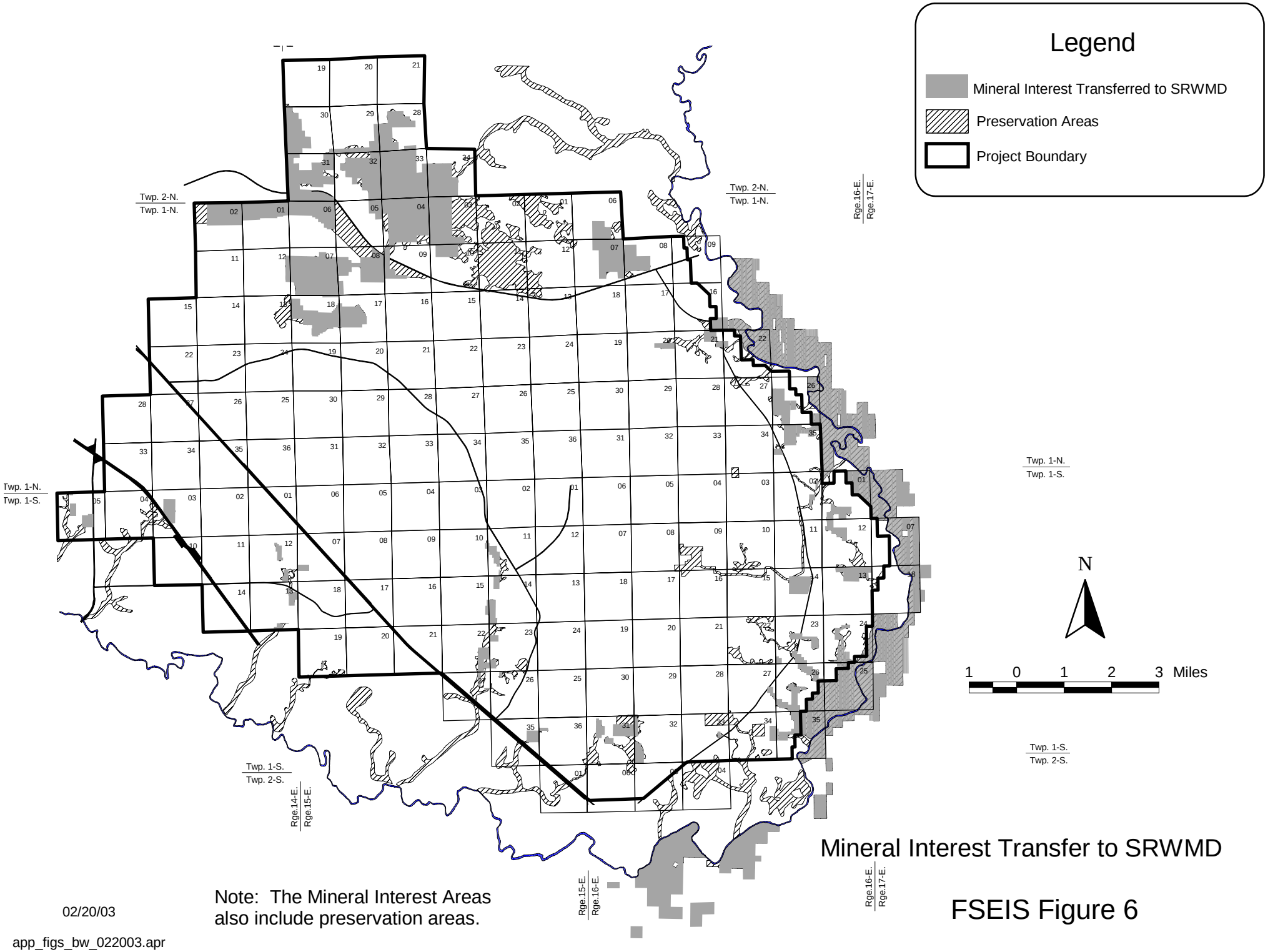

Mineral Interest Transfer to SRWMD

FSEIS Figure 6

Note: The Mineral Interest Areas also include preservation areas.

02/20/03

app_figs_bw_022003.apr