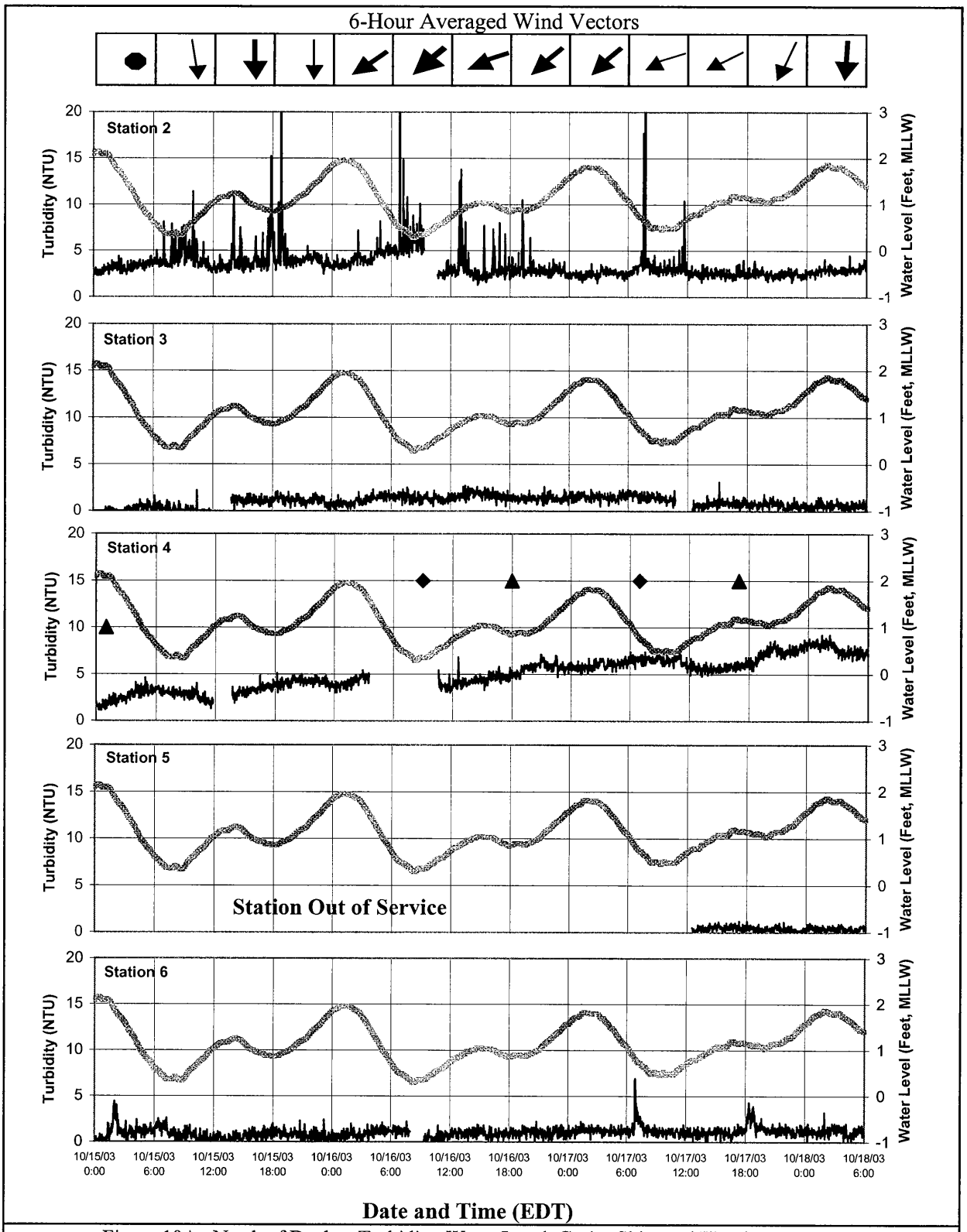


Figure 10A. North of Docks: Turbidity, Water Level, Cruise Ship, and Weather Data for Key West, Florida, October 15 to 18, 2003. (Data collected every 2 minutes.)

| Plotted Data | | 6-Hour Averaged Wind Vectors | | |
|---|---|---|---|---|
| | | Symbol | Speed (mph) | Blowing To |
| | Turbidity | ● | 0 - 4.9 | --- |
| | Water Level | ↙ | 5.0 - 9.9 | SW |
| ◆ | Ship Arrival | → | 10.0 - 14.9 | E |
| ▲ | Ship Departure | ← | 14.9 - 20.0 | W |

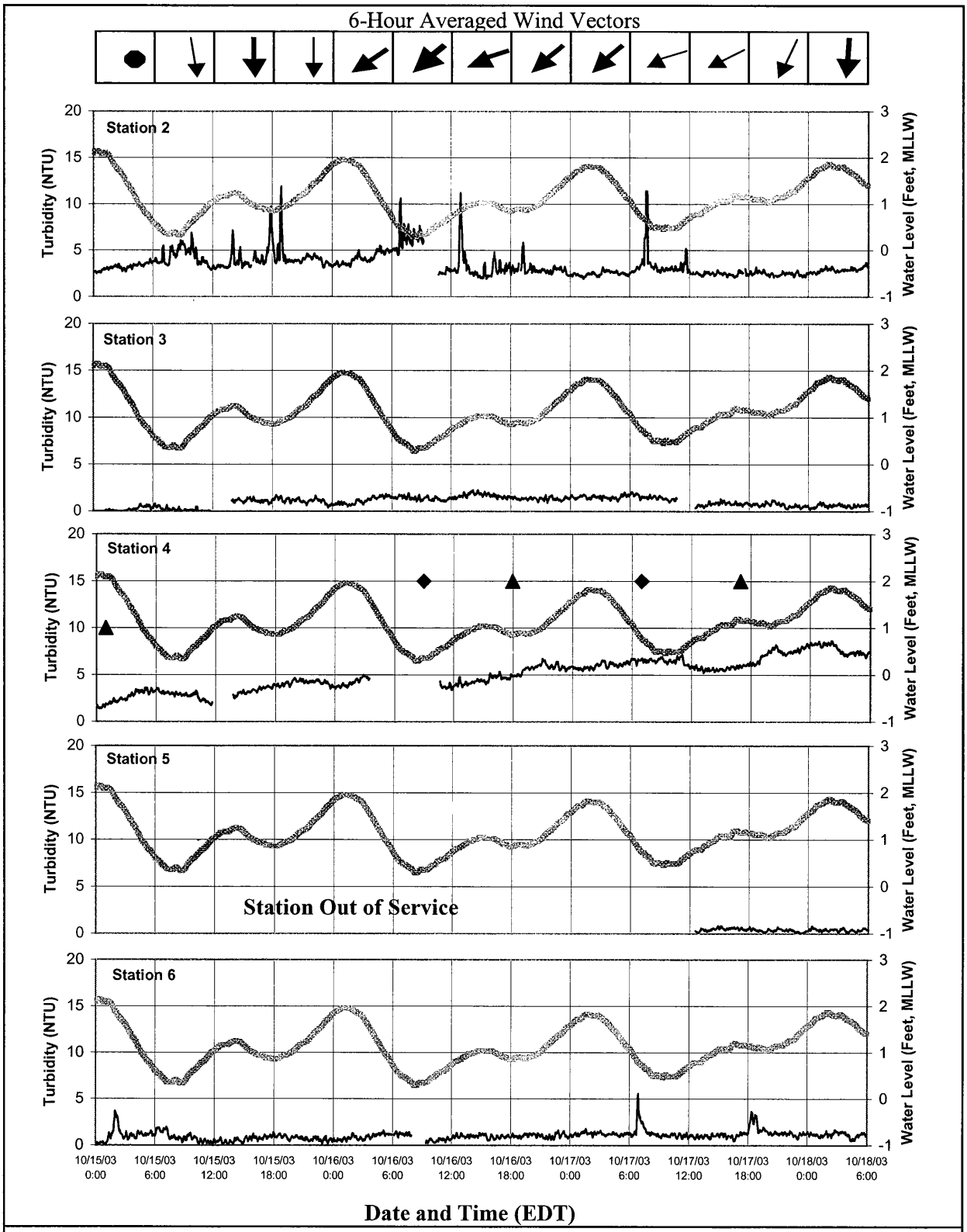


Figure 10B. North of Docks: 8-Minute Rolling Averages for Turbidity, Water Level, Cruise Ship, and Weather Data for Key West, Florida, October 15 to 18, 2003.

| Plotted Data | 6-Hour Averaged Wind Vectors: Symbol | Speed (mph) | Blowing To |
|---|---|---|---|
| Turbidity | ● | 0 - 4.9 | --- |
| Water Level | ↙ | 5.0 - 9.9 | SW |
| ◆ Ship Arrival | → | 10.0 - 14.9 | E |
| ▲ Ship Departure | ← | 14.9 - 20.0 | W |

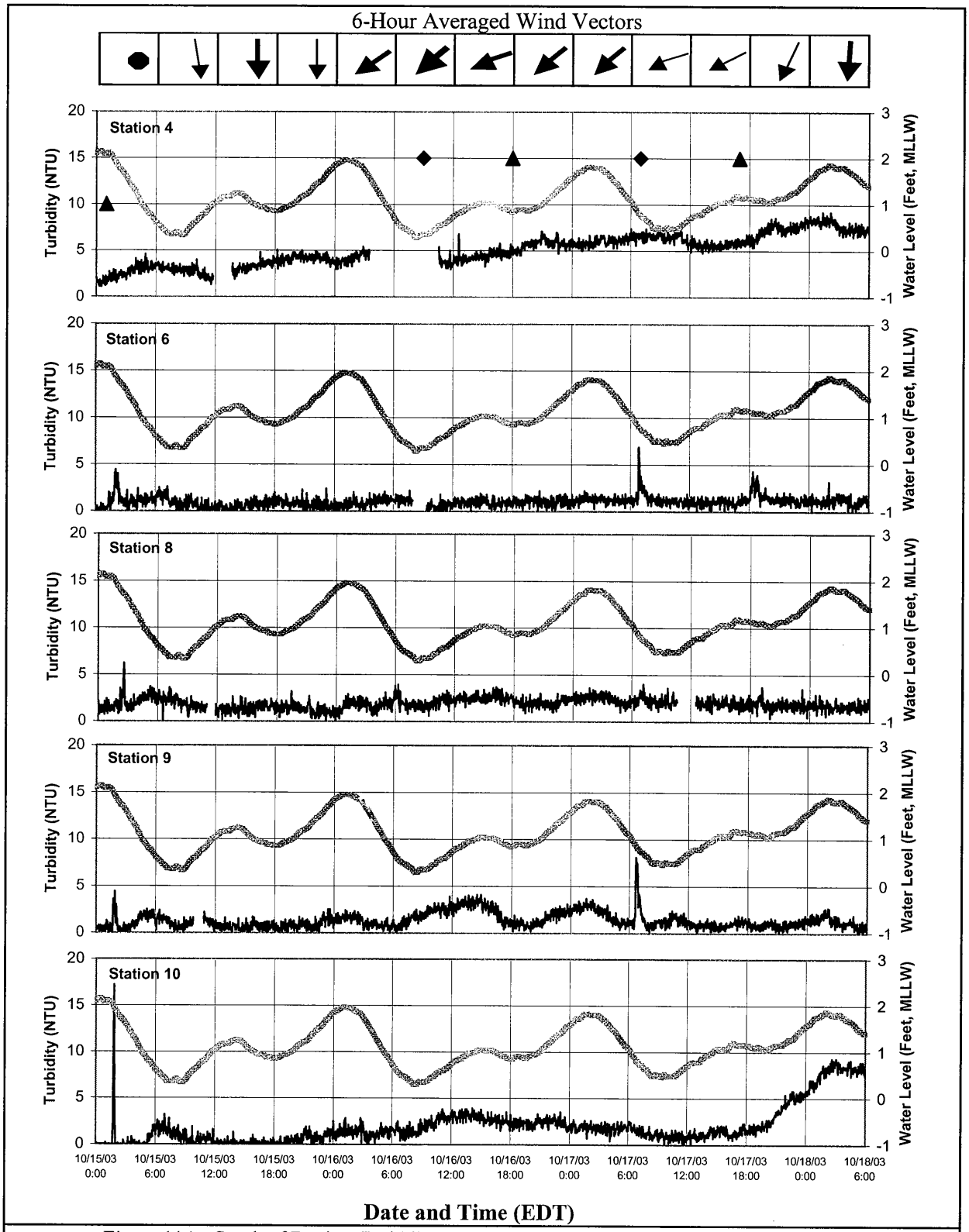


Figure 11A. South of Docks: Turbidity, Water Level, Cruise Ship, and Weather Data for Key West, Florida, October 15 to 18, 2003. (Data collected every 2 minutes.)

| Plotted Data | | 6-Hour Averaged Wind Vectors | | |
|---|---|---|---|---|
| | | Symbol | Speed (mph) | Blowing To |
| | Turbidity | ● | 0 - 4.9 | --- |
| | Water Level | ↙ | 5.0 - 9.9 | SW |
| ◆ | Ship Arrival | → | 10.0 - 14.9 | E |
| ▲ | Ship Departure | ← | 14.9 - 20.0 | W |

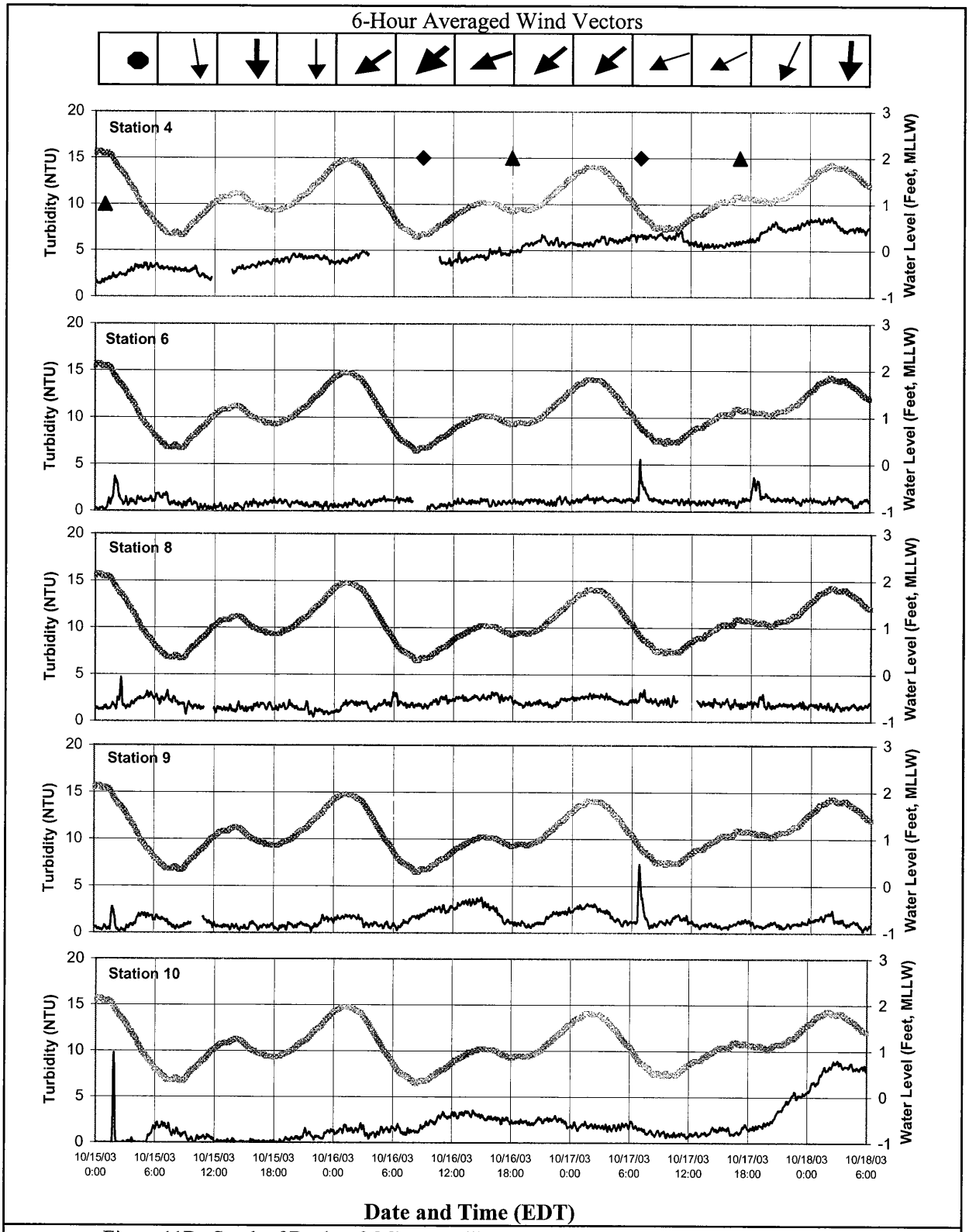


Figure 11B. South of Docks: 8-Minute Rolling Averages for Turbidity, Water Level,B Cruise Ship, and Weather Data for Key West, Florida, October 15 to 18, 2003.

| Plotted Data | 6-Hour Averaged Wind Vectors | | |
|---|---|---|---|
| | Symbol | Speed (mph) | Blowing To |
| Turbidity | ● | 0 - 4.9 | --- |
| Water Level | ↙ | 5.0 - 9.9 | SW |
| ◆ Ship Arrival | → | 10.0 - 14.9 | E |
| ▲ Ship Departure | ← | 14.9 - 20.0 | W |

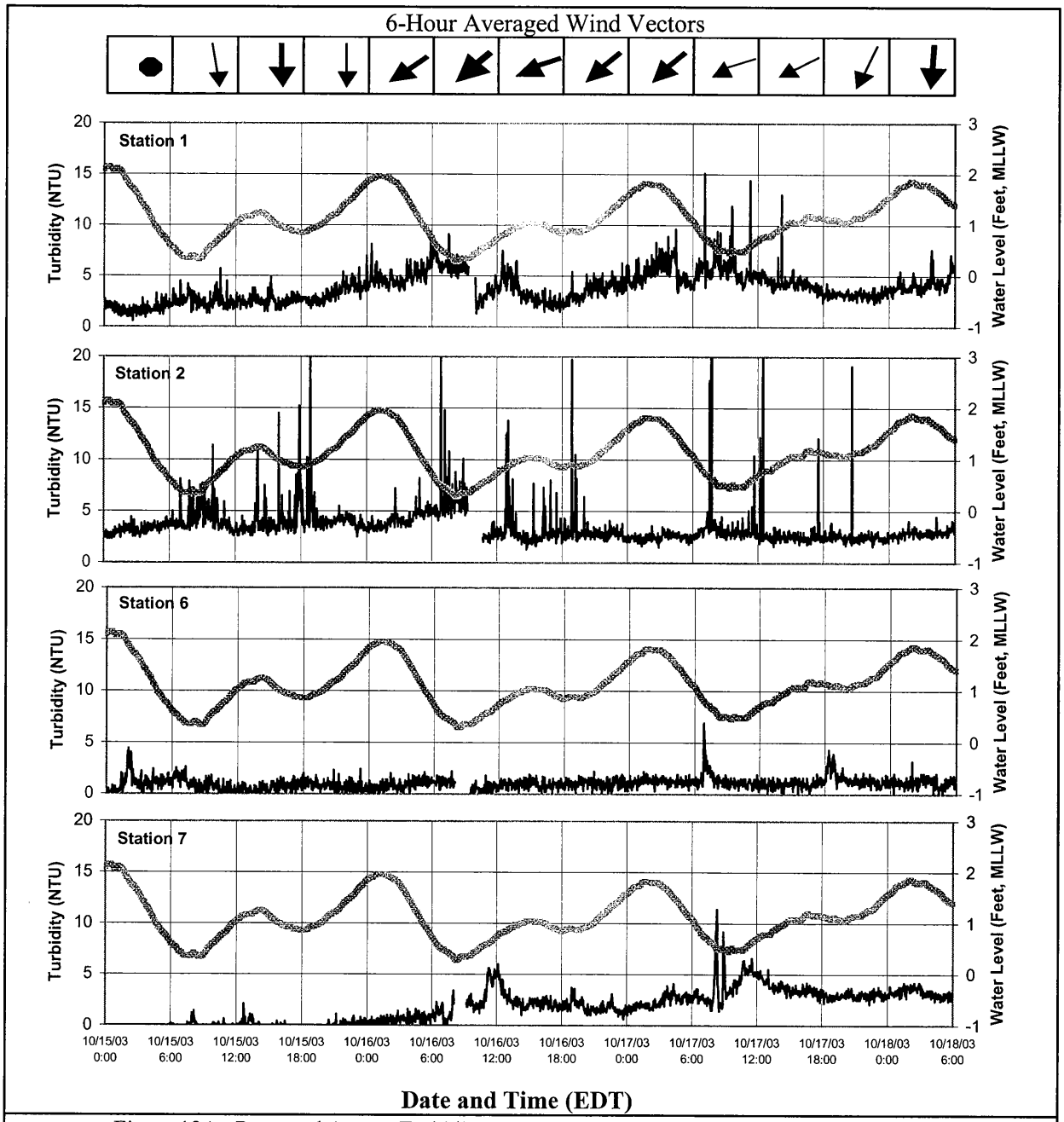


Figure 12A. Protected Areas: Turbidity, Water Level, Cruise Ship, and Weather Data for Key West, Florida, October 15 to 18, 2003. (Data collected every 2 minutes.)

| Plotted Data | | 6-Hour Averaged Wind Vectors | | |
|---|---|---|---|---|
| | | Symbol | Speed (mph) | Blowing To |
| | Turbidity | ● | 0 - 4.9 | --- |
| | Water Level | ↙ | 5.0 - 9.9 | SW |
| ◆ | Ship Arrival | → | 10.0 - 14.9 | E |
| ▲ | Ship Departure | ← | 14.9 - 20.0 | W |

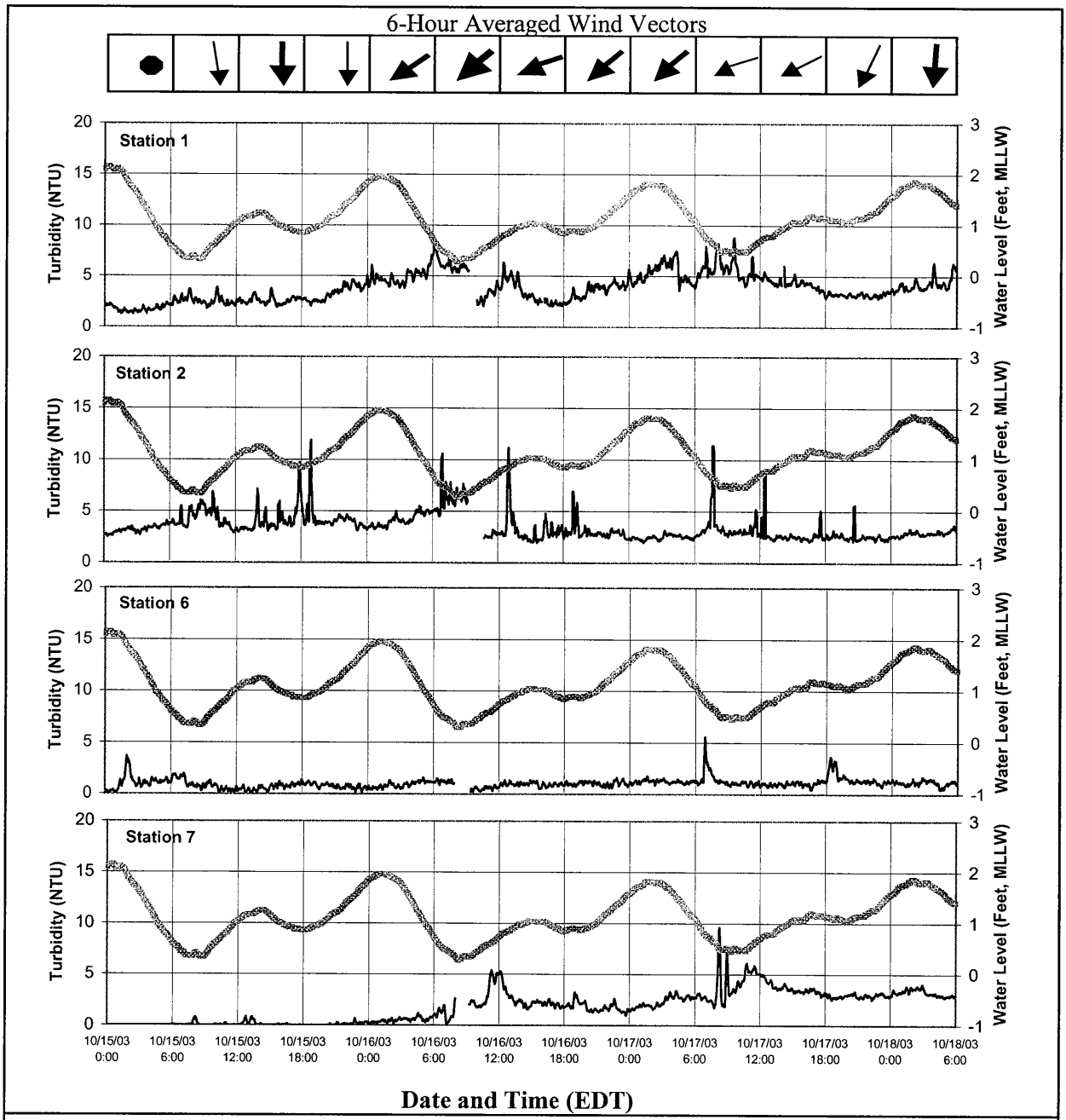


Figure 12B. Protected Areas: 8-Minute Rolling Averages for Turbidity, Water Level, Cruise Ship, and Weather Data for Key West, Florida, October 15 to 18, 2003.

| Plotted Data | | 6-Hour Averaged Wind Vectors | | |
|---|---|---|---|---|
| | | Symbol | Speed (mph) | Blowing To |
| | Turbidity | ● | 0 - 4.9 | --- |
| | Water Level | ↙ | 5.0 - 9.9 | SW |
| ◆ | Ship Arrival | → | 10.0 - 14.9 | E |
| ▲ | Ship Departure | ← | 14.9 - 20.0 | W |