NOTE: DESIGN CROSS-SECTION DOES NOT INCLUDE ADVANCE FILL,
CONSTRUCTION CROSS-SECTION INCLUDES ADVANCE FILL.

0 200 400
GRAPHIC SCALE IN FEET

MATCHLINE PLATE D-36



MATCHLINE PLATE D-34

ATLANTIC OCEAN

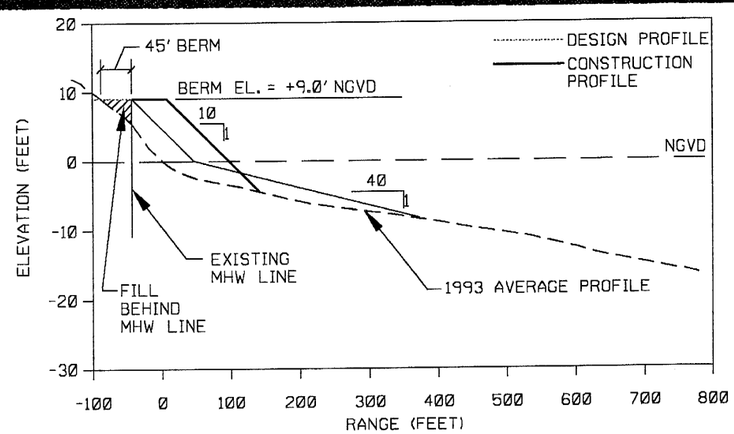

AVERAGE DESIGN BEACH CROSS-SECTION

PLAN VIEW LEGEND

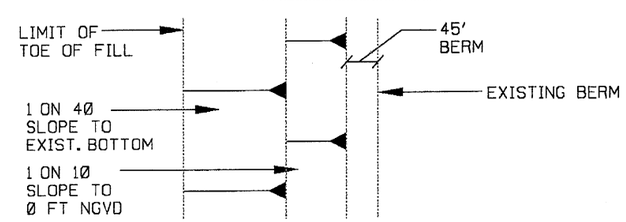

COAST OF FLORIDA
EROSION AND STORM EFFECTS STUDY, REGION III

SELECTED PLAN-DEERFIELD BEACH & HILLSBORO BEACH

SCALES AS SHOWN

DEPARTMENT OF THE ARMY
JACKSONVILLE DISTRICT, CORPS OF ENGINEERS
JACKSONVILLE, FLORIDA

TO ACCOMPANY GENERAL DESIGN MEMO., , DATED :
FILE NO.

c:/dgn/region3/deerfld/deertf3.dgn Apr. 9, 1996 10:24:06