ATLANTIC OCEAN

PLAN VIEW LEGEND

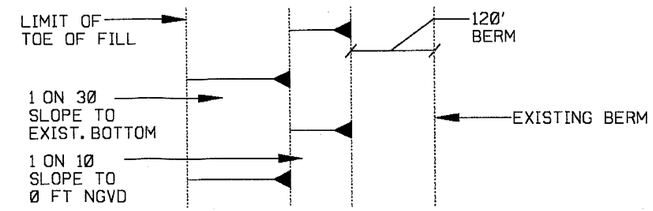

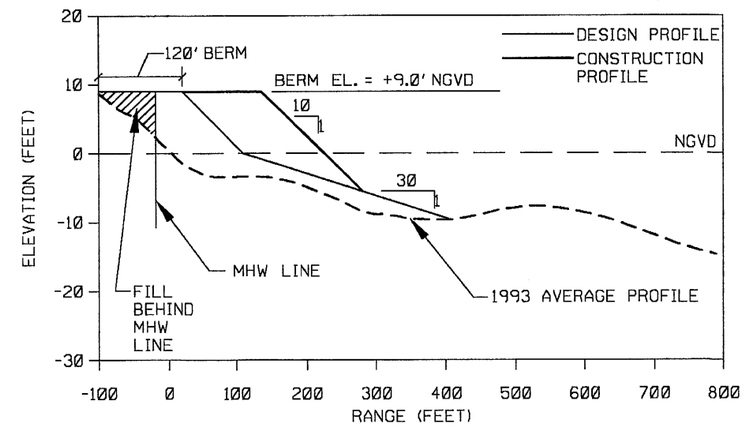

AVERAGE DESIGN BEACH CROSS-SECTION

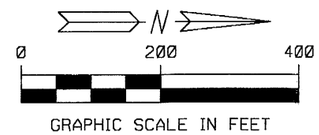

GRAPHIC SCALE IN FEET

NOTE: DESIGN CROSS-SECTION DOES NOT INCLUDE ADVANCE FILL, CONSTRUCTION CROSS-SECTION INCLUDES ADVANCE FILL.

COAST OF FLORIDA
EROSION AND STORM EFFECTS STUDY, REGION III

SELECTED PLAN-HIGHLAND BEACH

SCALES AS SHOWN
DEPARTMENT OF THE ARMY
JACKSONVILLE DISTRICT, CORPS OF ENGINEERS
JACKSONVILLE, FLORIDA

TO ACCOMPANY GENERAL DESIGN MEMO., , DATED :
FILE NO.

c:/dgn/region3/highland/high1.dgn Apr. 5, 1996 13:48:06