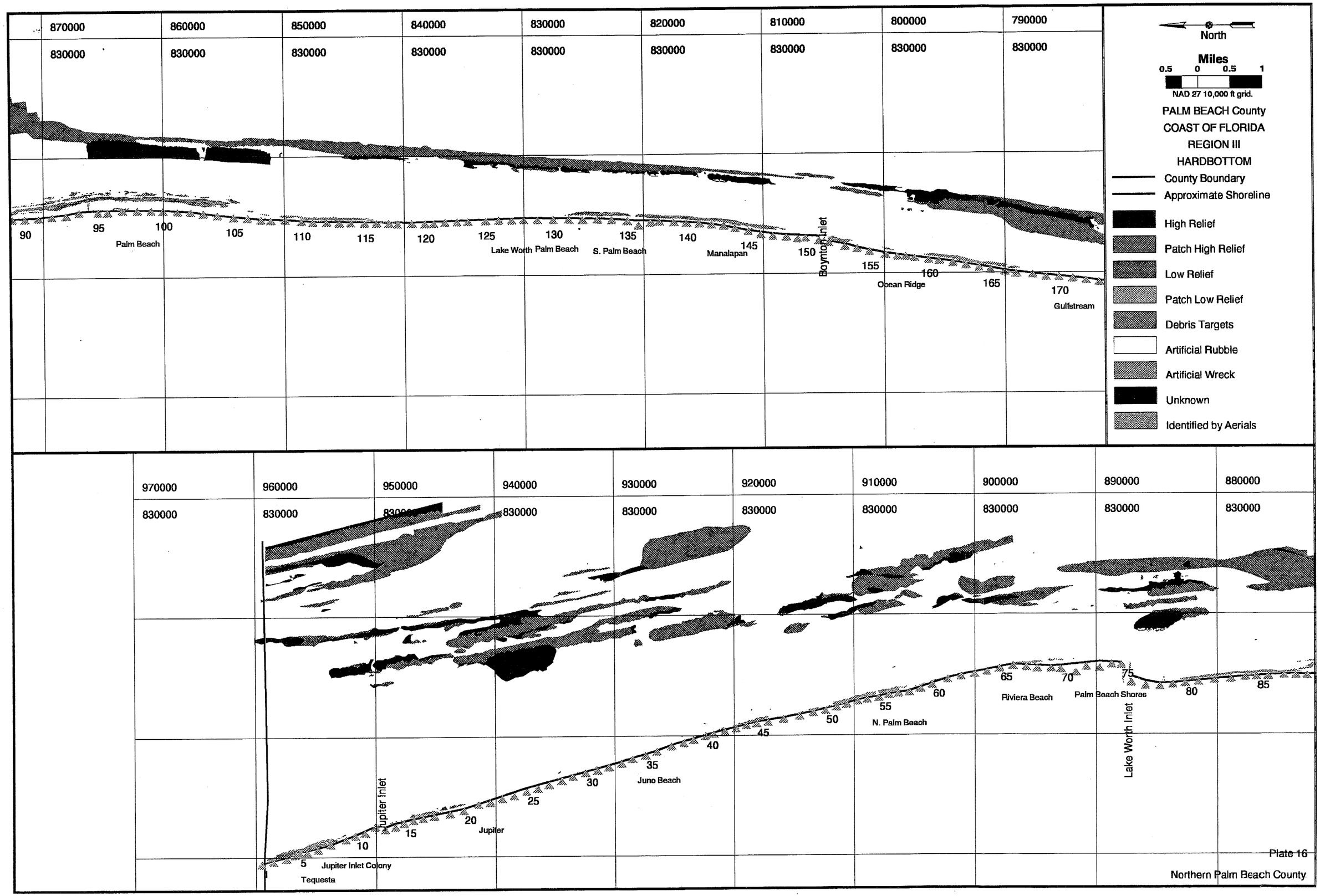
870000
860000
850000
840000
830000
820000
810000
800000
790000
830000
90
95
100
105
110
115
120
125
130
135
140
145
150
155
160
165
170
Palm Beach
Lake Worth
Palm Beach
S. Palm Beach
Manalapan
Boynton Inlet
Ocean Ridge
Gulfstream
North
Miles
0.5 0 0.5 1
NAD 27 10,000 ft grid.
PALM BEACH County
COAST OF FLORIDA
REGION III
HARDBOTTOM
County Boundary
Approximate Shoreline
High Relief
Patch High Relief
Low Relief
Patch Low Relief
Debris Targets
Artificial Rubble
Artificial Wreck
Unknown
Identified by Aerials
970000
960000
950000
940000
930000
920000
910000
900000
890000
880000
830000
1
5
10
15
20
25
30
35
40
45
50
55
60
65
70
75
80
85
Tequesta
Jupiter Inlet Colony
Jupiter Inlet
Jupiter
Juno Beach
N. Palm Beach
Riviera Beach
Palm Beach Shores
Lake Worth Inlet
Plate 16
Northern Palm Beach County

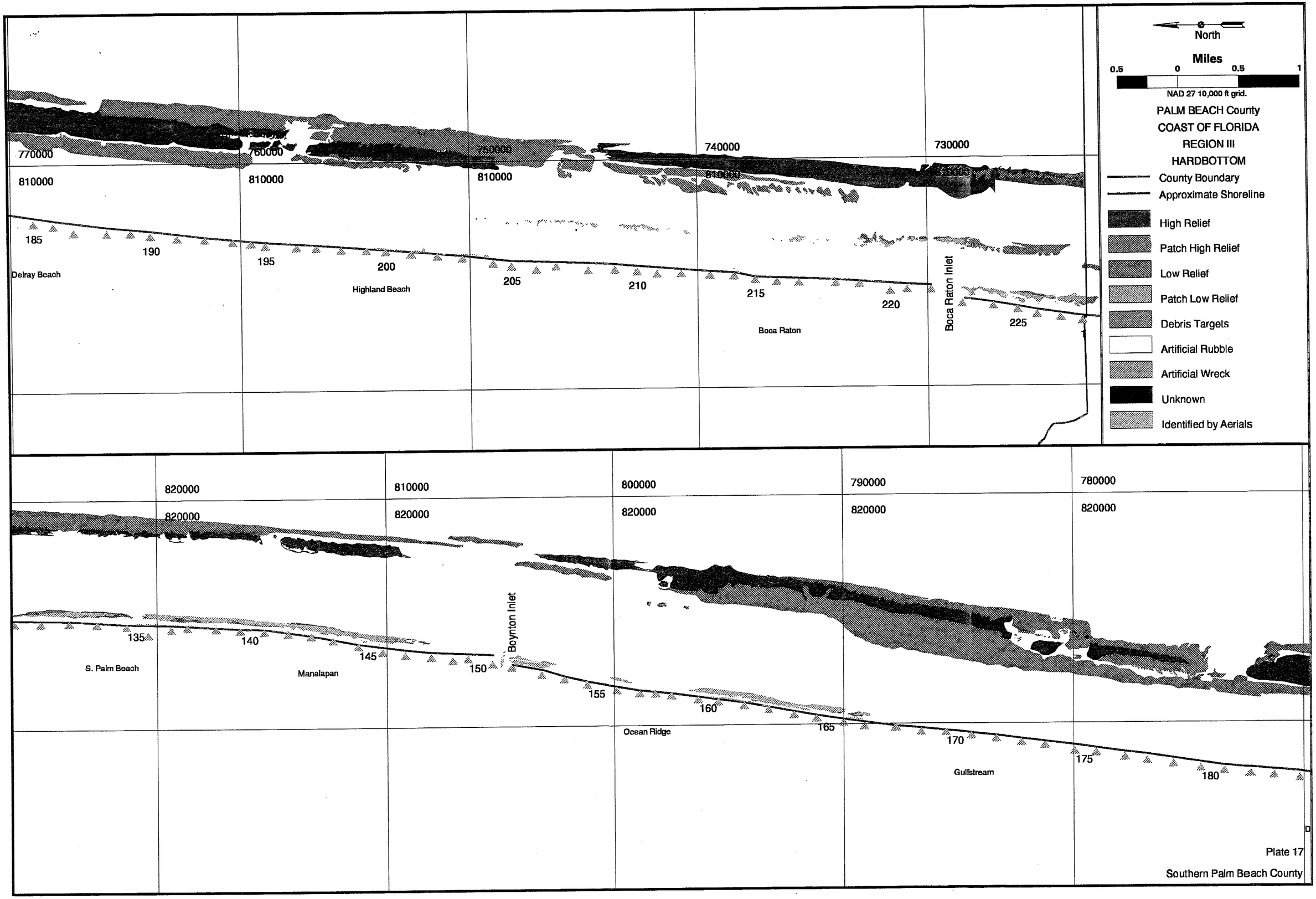

Plate 17

Southern Palm Beach County

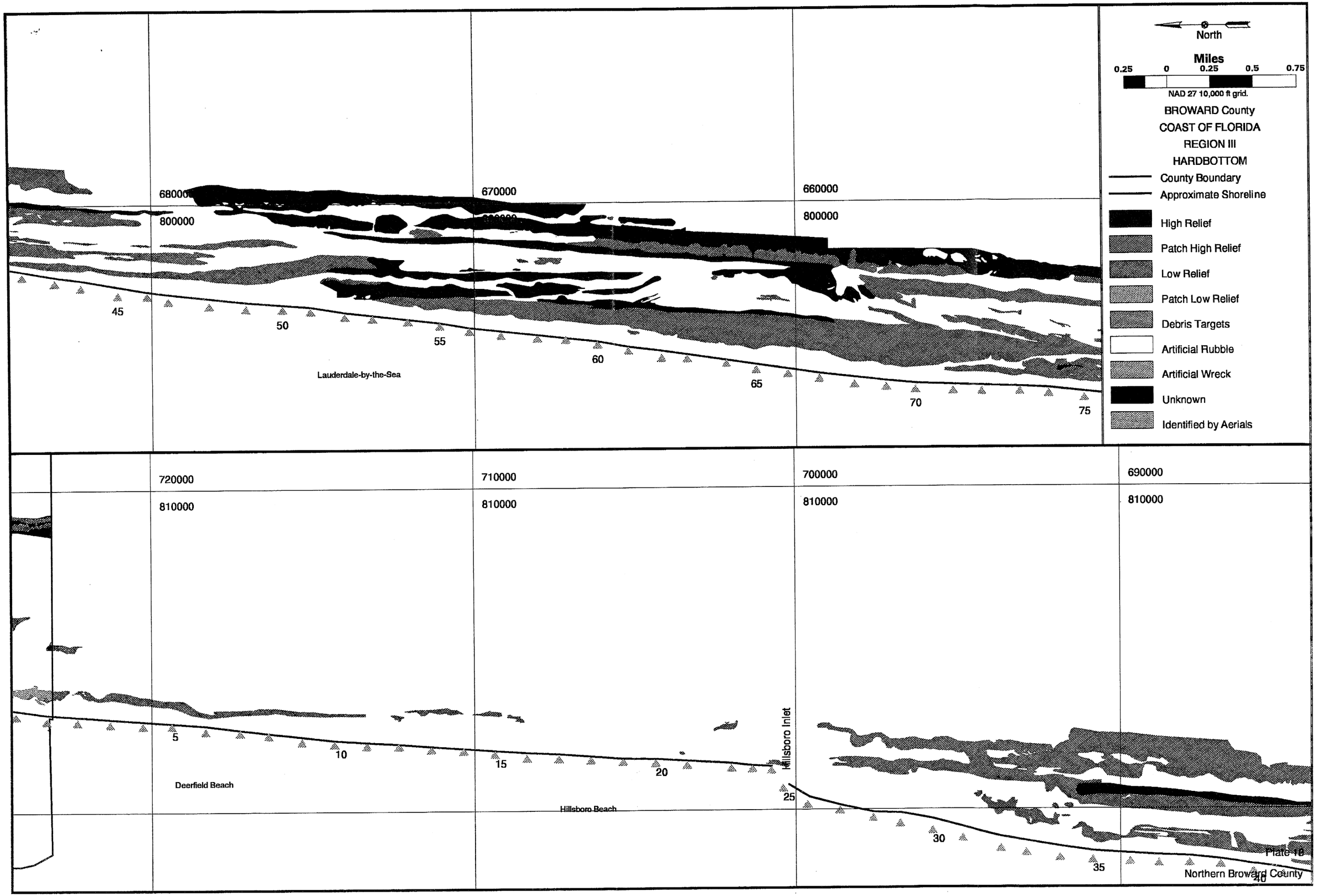
North
Miles
0.25 0 0.25 0.5 0.75
NAD 27 10,000 ft grid.
BROWARD County
COAST OF FLORIDA
REGION III
HARDBOTTOM
County Boundary
Approximate Shoreline
High Relief
Patch High Relief
Low Relief
Patch Low Relief
Debris Targets
Artificial Rubble
Artificial Wreck
Unknown
Identified by Aerials
680000
670000
660000
800000
800000
45
50
55
60
65
70
75
Lauderdale-by-the-Sea
720000
710000
700000
690000
810000
810000
810000
810000
5
10
15
20
25
30
35
40
Deerfield Beach
Hillsboro Beach
Hillsboro Inlet
Plate 10
Northern Broward County