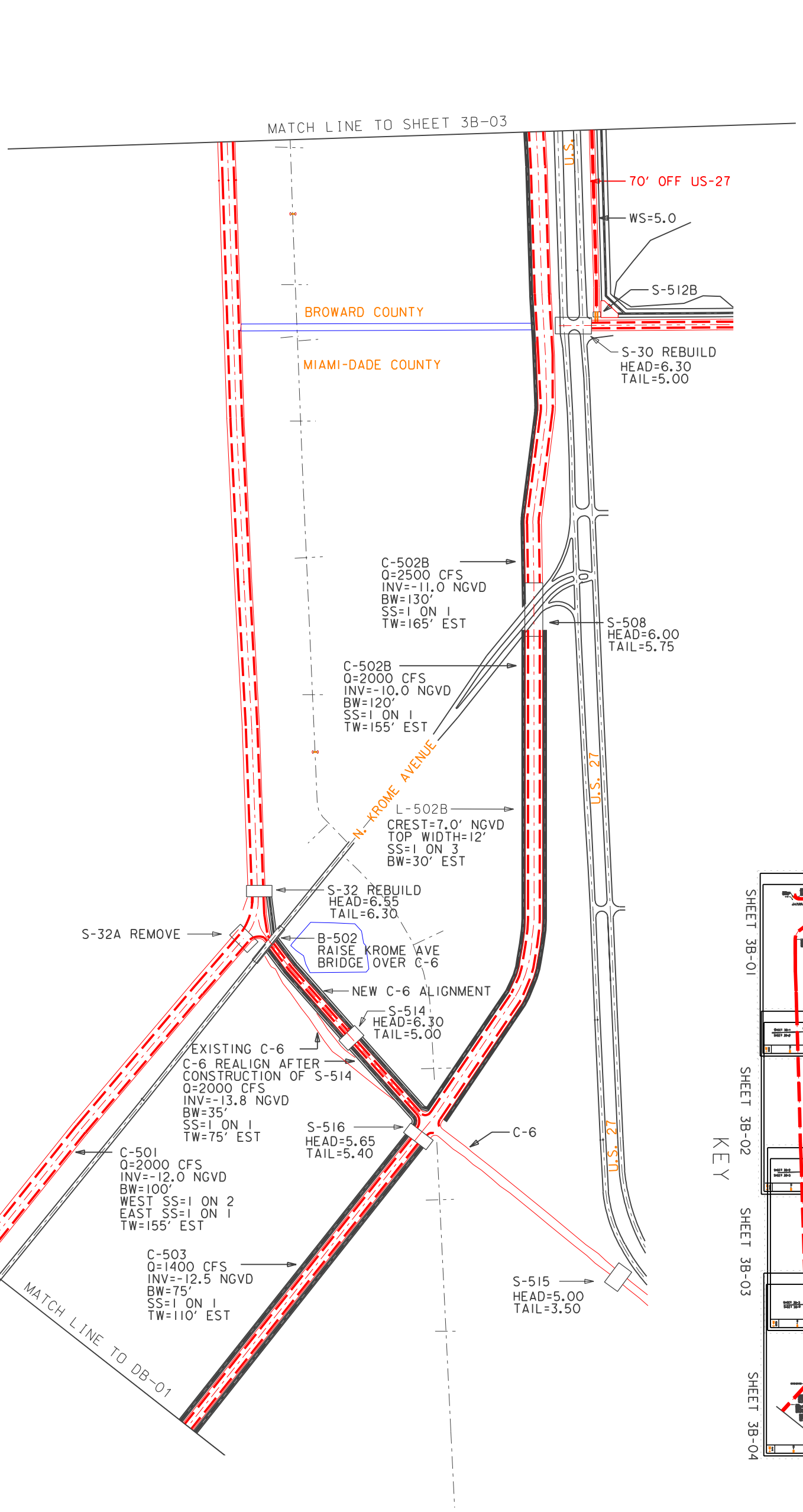

PLATE 3B-04

CENTRAL AND SOUTHERN FLORIDA PROJECT

WATER PRESERVE AREAS FEASIBILITY REPORT

WCA-3B SEEPAGE MANAGEMENT AREA

File name: 3B_04.DGN

Reference files: WPA1117BRD.DGN WPASITE.DGN WPA_PLAN.DGN 3B-KEY.DGN

Designed by: K JONES

Dwn by: KAJ

Ckd by: X

Scale: AS SHOWN

Dated: NOV 2000

D.O.FILE NO. 400-38,161

DEPARTMENT OF THE ARMY
JACKSONVILLE DISTRICT, CORPS OF ENGINEERS
JACKSONVILLE, FLORIDA

US Army Corps of Engineers
Jacksonville District

J:\11x17s\3b_04.dgn 02/12/01 01:15:55 PM

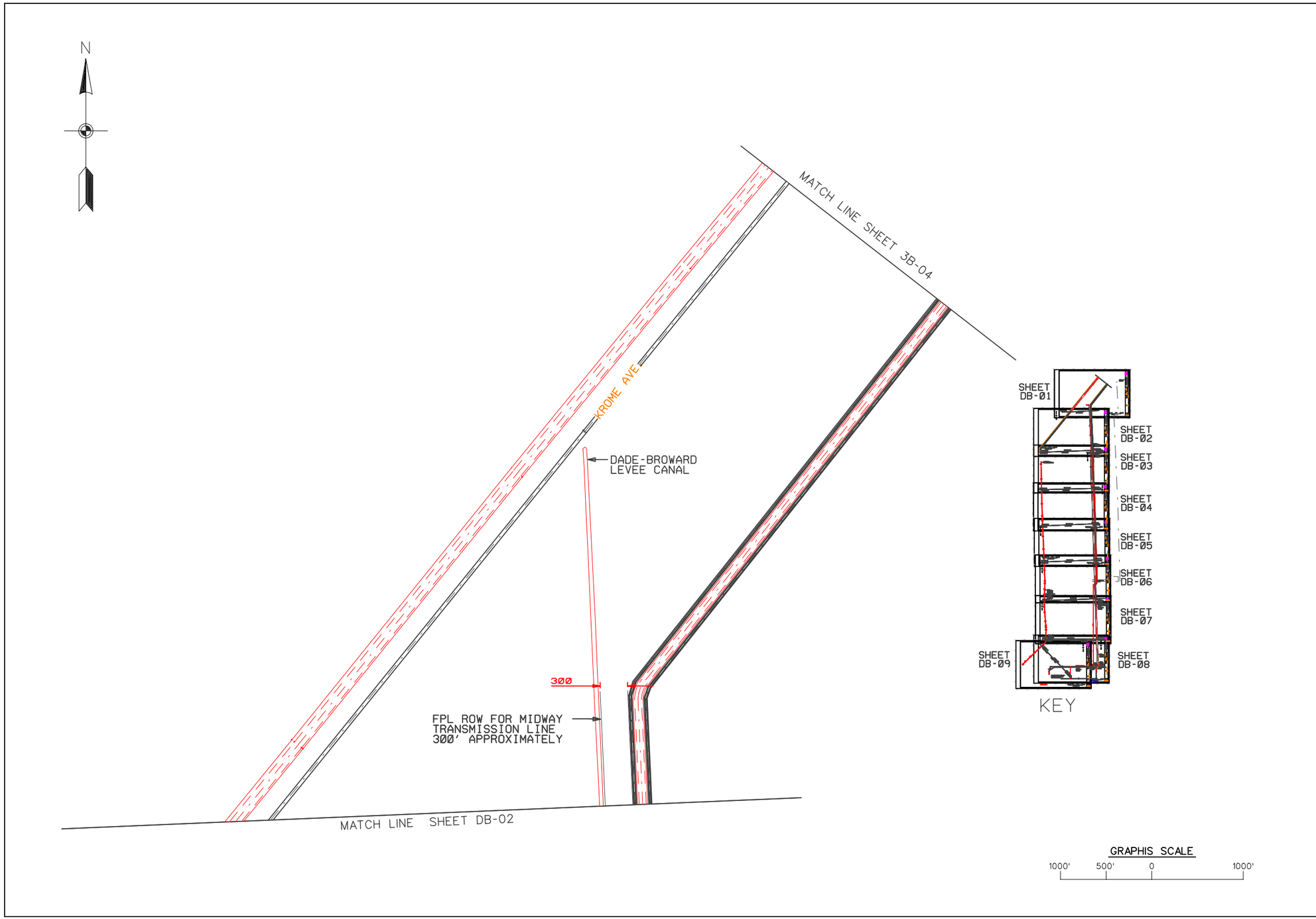

US Army Corps of Engineers
Jacksonville District

DEPARTMENT OF THE ARMY
JACKSONVILLE DISTRICT, CORPS OF ENGINEERS
JACKSONVILLE, FLORIDA

Scale: AS SHOWN
Designed by: K JONES
Dwn by: KAJ
Ckd by: X
Dated: NOV 2000
D.O.FILE NO. 400-38,161
File name: DBLC_01.DGN
Reference files: WPA1117BRO.DGN WPA1117BRO.DGN WPA1117BRO.DGN WPASITE.DGN

CENTRAL AND SOUTHERN FLORIDA PROJECT
WATER PRESERVE AREAS FEASIBILITY REPORT
DADE-BROWARD LEVEE AND CANAL

PLATE
DB-01

E:\dgn\11x17s\dblc_01.dgn 02/22/01 04:36:05 AM

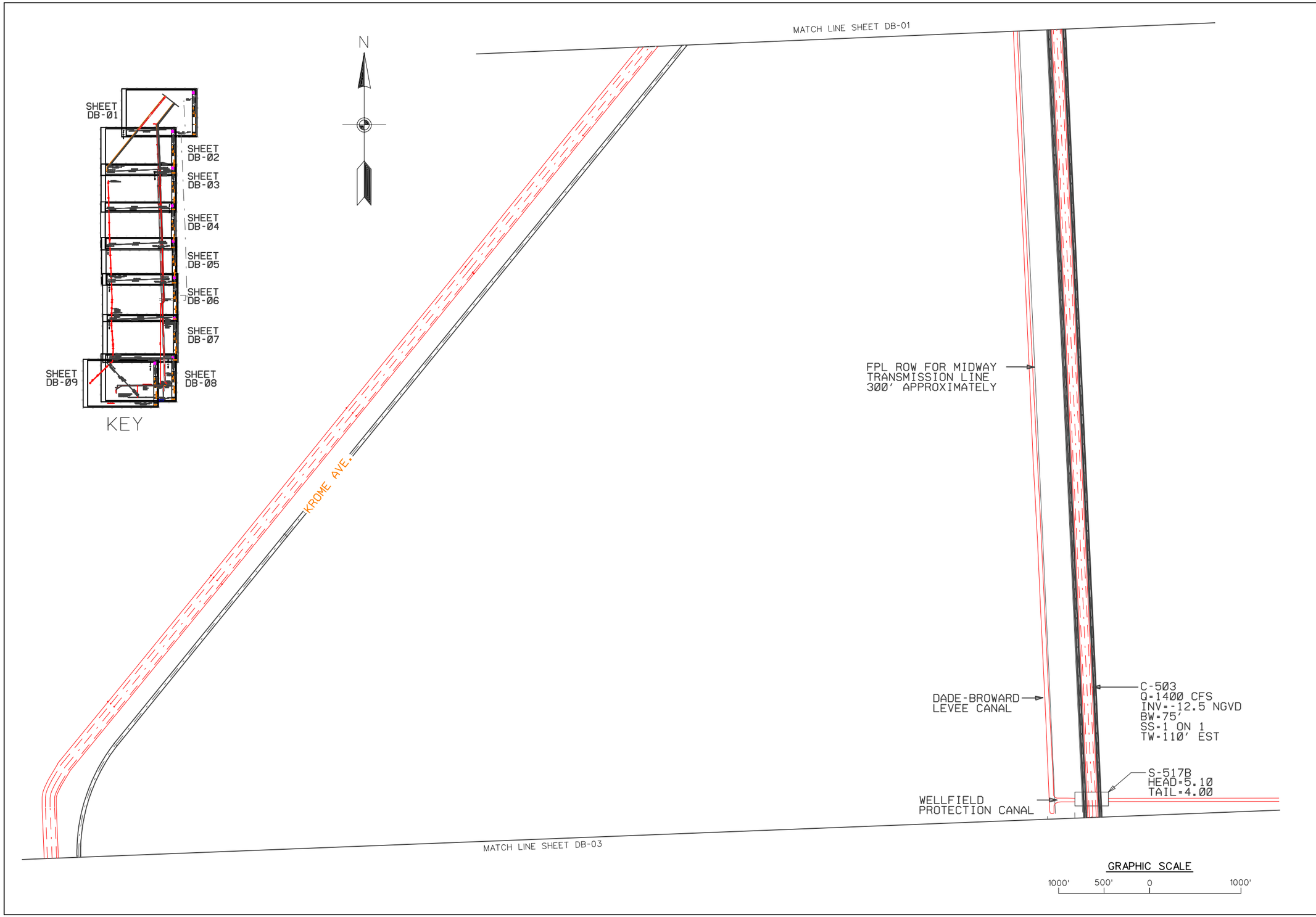

US Army Corps of Engineers
Jacksonville District

DEPARTMENT OF THE ARMY
JACKSONVILLE DISTRICT, CORPS OF ENGINEERS
JACKSONVILLE, FLORIDA

Scale: AS SHOWN
Designed by: K JONES
Dwn by: KAJ
Ckd by: X
Dated: NOV 2000
D.O.FILE NO. 400-38,161
File name: DBLC_02.DGN
Reference files: WPA1117BRD.DGN WPA1117BRD.DGN WPASITE.DGN

CENTRAL AND SOUTHERN FLORIDA PROJECT
WATER PRESERVE AREAS FEASIBILITY REPORT
DADE-BROWARD LEVEE AND CANAL

PLATE
DB-02

E:\dgn\11x17s\dblc_02.dgn 02/22/01 04:33:09 AM

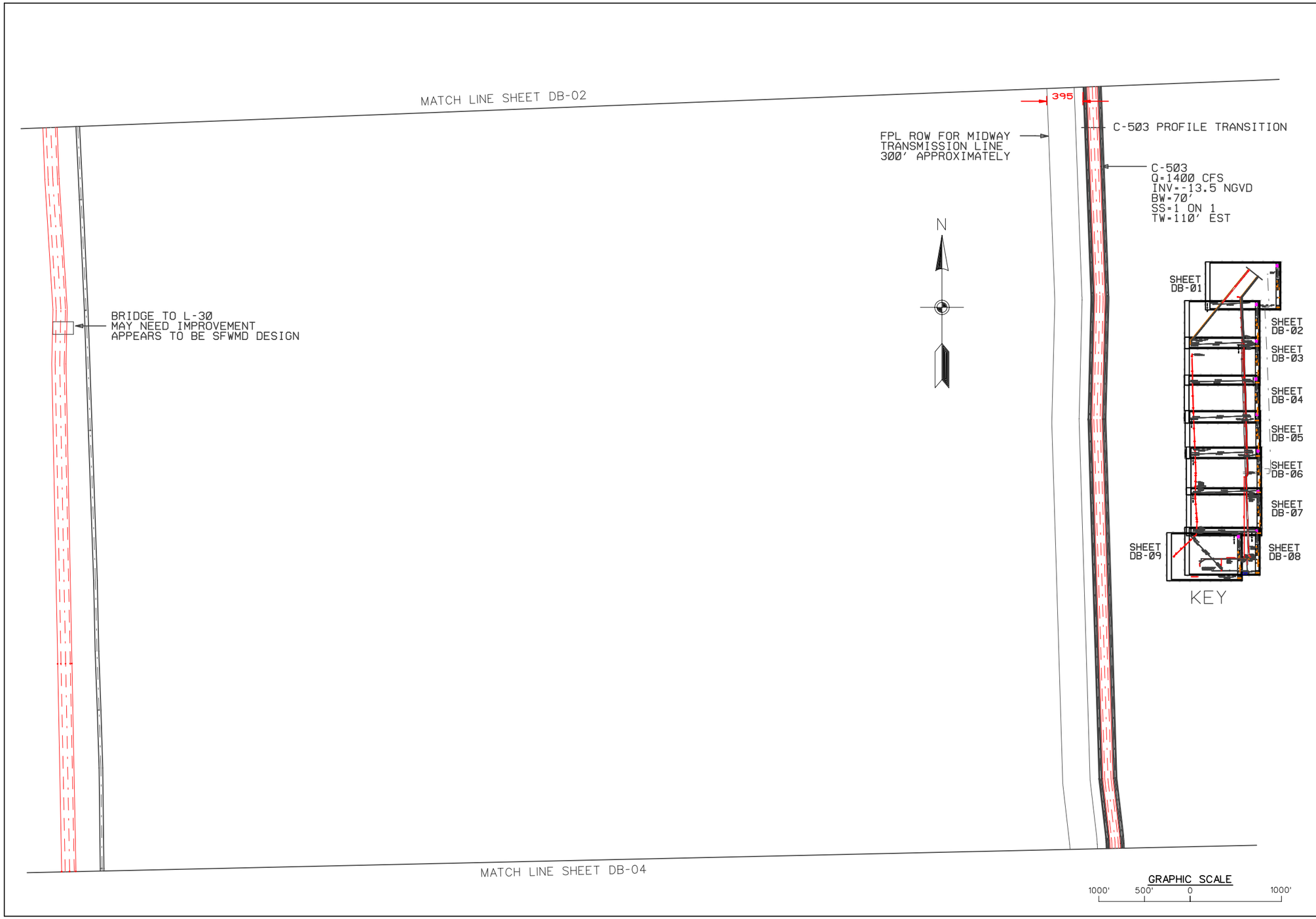

US Army Corps of Engineers
Jacksonville District

DEPARTMENT OF THE ARMY
JACKSONVILLE DISTRICT, CORPS OF ENGINEERS
JACKSONVILLE, FLORIDA

Scale: AS SHOWN
Designed by: K. JONES
Dwn by: KAJ
Ckd by: X
Dated: NOV 2000
D.O.FILE NO. 400-38,161
File name: DBLC_03.DGN
Reference files: WPA1117BRD.DGN WPA1117CAN.DGN WPASITE.DGN

CENTRAL AND SOUTHERN FLORIDA PROJECT
WATER PRESERVE AREAS FEASIBILITY REPORT
DADE-BROWARD LEVEE AND CANAL

PLATE
DB-03

E:\dgn\11x17s\dblc_03.dgn 02/22/01 04:40:01 AM



US Army Corps of Engineers
Jacksonville District

DEPARTMENT OF THE ARMY
JACKSONVILLE DISTRICT, CORPS OF ENGINEERS
JACKSONVILLE, FLORIDA

Scale: AS SHOWN

Designed by: K JONES
Dwn by: KAJ
Ckd by: X

Dated: NOV 2000

D.O.FILE NO. 400-38,161

File name: DBLC_04.DGN

Reference files: WPA1117BRD.DGN WPA_PLAN.DGN WPA_FILE.DGN

CENTRAL AND SOUTHERN FLORIDA PROJECT

WATER PRESERVE AREAS FEASIBILITY REPORT

DADE-BROWARD LEVEE AND CANAL

PLATE

DB-04

E:\dgn\11x17s\dblc_04.dgn 02/12/01 09:34:43 PM



US Army Corps of Engineers
Jacksonville District

DEPARTMENT OF THE ARMY
JACKSONVILLE DISTRICT, CORPS OF ENGINEERS
JACKSONVILLE, FLORIDA

Scale: AS SHOWN

Designed by: K JONES
Dwn by: KAJ
Ckd by: X
Dated: NOV 2000
D.O.FILE NO. 400-38,161

File name: DBLC_05.DGN
Reference files: WPA1117BRD.DGN DBLC_DEV.DGN WPASITE.DGN

CENTRAL AND SOUTHERN FLORIDA PROJECT
WATER PRESERVE AREAS FEASIBILITY REPORT
DADE-BROWARD LEVEE AND CANAL

PLATE
DB-05

E:\dgn\11x17s\dblc_05.dgn 02/12/01 09:42:43 PM

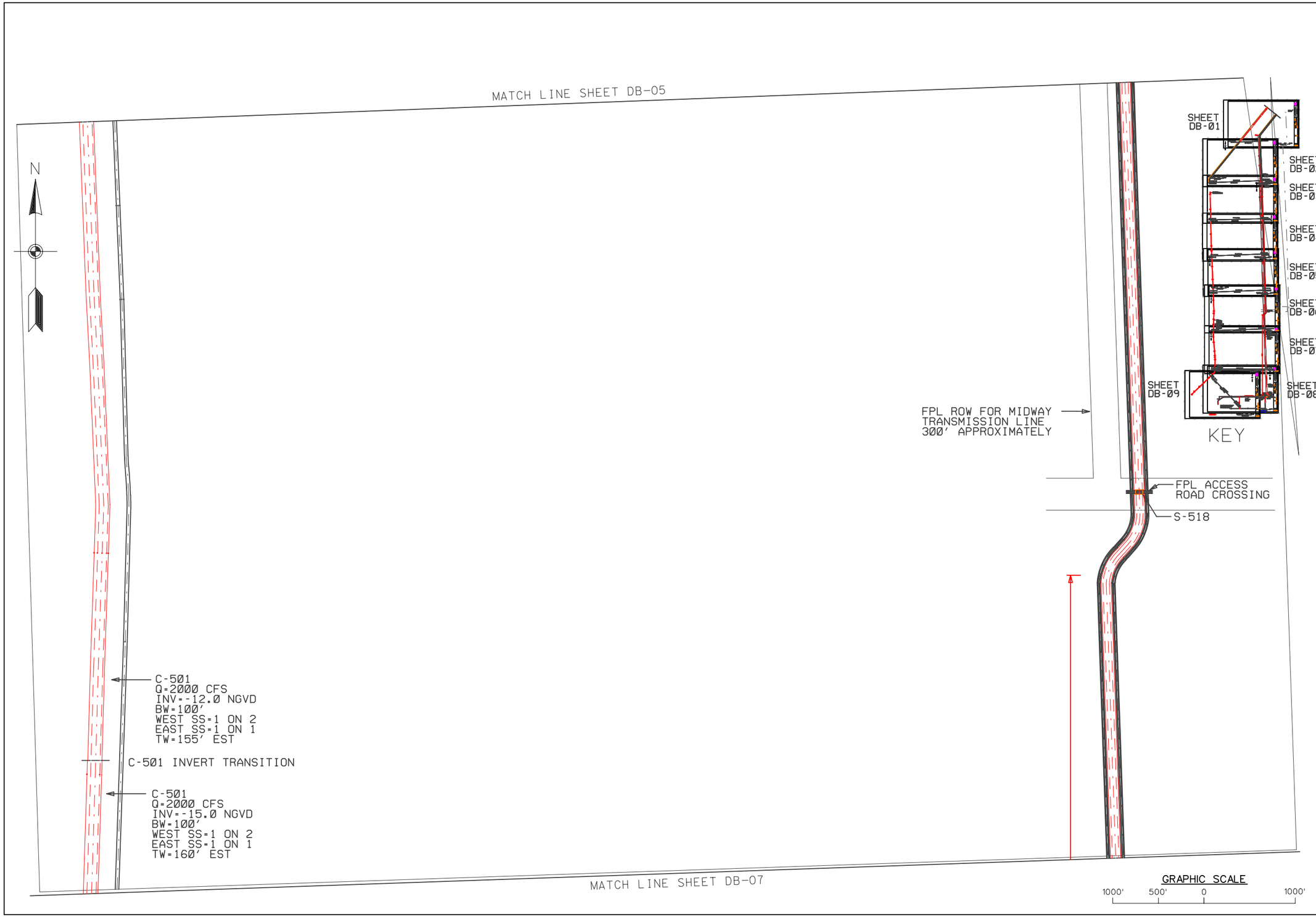

US Army Corps of Engineers
Jacksonville District

DEPARTMENT OF THE ARMY
JACKSONVILLE DISTRICT, CORPS OF ENGINEERS
JACKSONVILLE, FLORIDA

Scale: AS SHOWN
Designed by: K JONES
Dwn by: KAJ
Ckd by: X
Dated: NOV 2000
D.O.FILE NO. 400-38,161

File name: DBLC_06.DGN
Reference files: WPA1117BRD.DGN DBLC_PLAN.DGN WPA_PLAN.DGN WPASITE.DGN

CENTRAL AND SOUTHERN FLORIDA PROJECT
WATER PRESERVE AREAS FEASIBILITY REPORT
DADE-BROWARD LEVEE AND CANAL

PLATE
DB-06

E:\dgn\11x17s\dblc_06.dgn 02/22/01 04:47:48 AM

US Army Corps of Engineers
Jacksonville District

DEPARTMENT OF THE ARMY
JACKSONVILLE DISTRICT, CORPS OF ENGINEERS
JACKSONVILLE, FLORIDA

Scale: AS SHOWN
Designed by: K. JONES
Dwn by: KAJ
Ckd by: X
Dated: NOV 2000
D.O.FILE NO. 400-38,161
File name: DBLC_07.DGN
Reference files: WPA1117RD.DGN WPA_PLAN.DGN WPASITE.DGN

CENTRAL AND SOUTHERN FLORIDA PROJECT
WATER PRESERVE AREAS FEASIBILITY REPORT
DADE-BROWARD LEVEE AND CANAL

PLATE
DB-07

J:\11x17s\dblc_07.dgn 02/13/01 12:06:10 PM

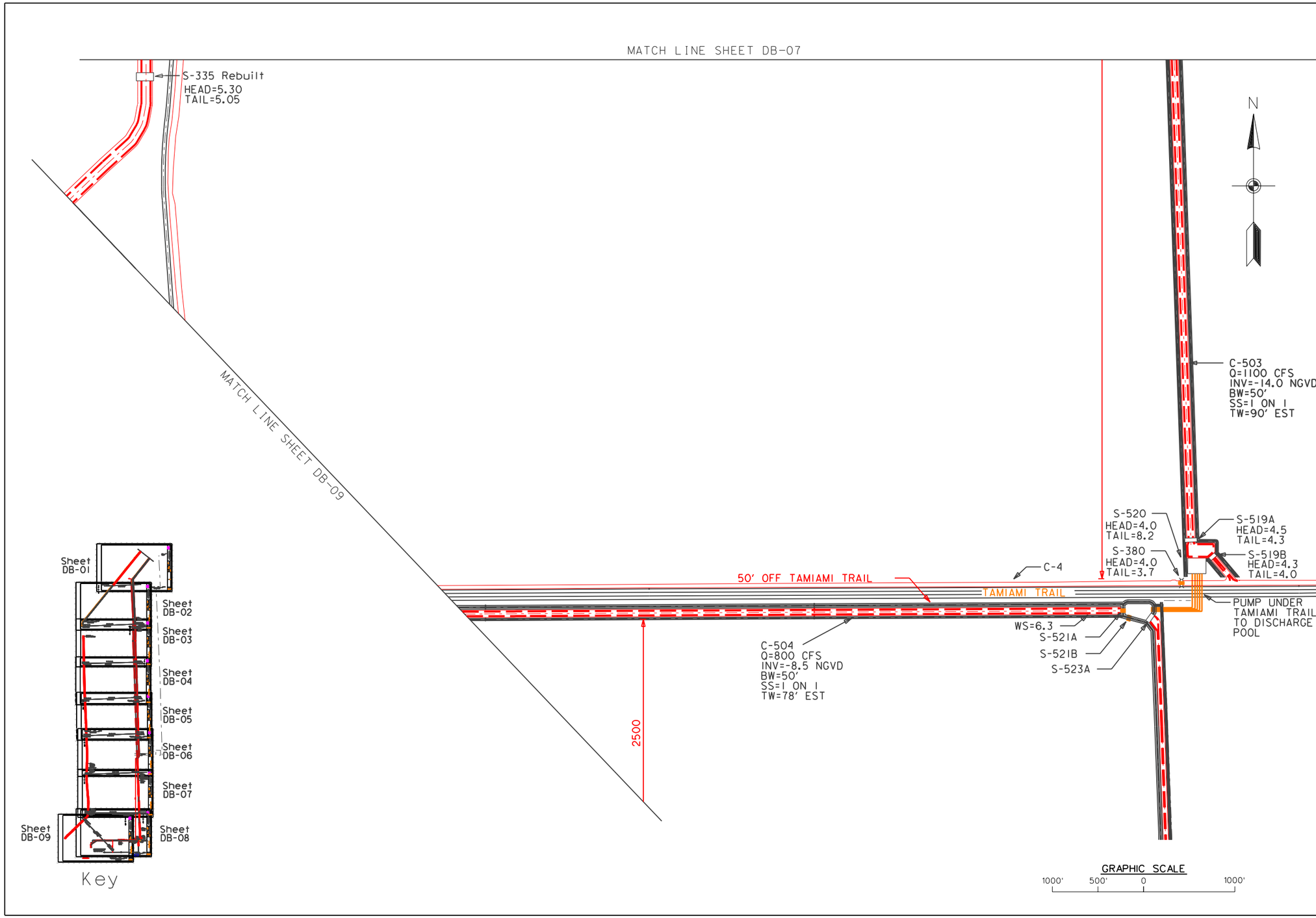

US Army Corps of Engineers
Jacksonville District

DEPARTMENT OF THE ARMY
JACKSONVILLE DISTRICT, CORPS OF ENGINEERS
JACKSONVILLE, FLORIDA

Scale: AS SHOWN

Designed by: K JONES
Dwn by: KAJ
Ckd by: X
Dated: NOV 2000
D.O.FILE NO. 400-38,161

File name: DBLC_08.DGN
Reference files: WPA1117BRD.DGN DBLC_PLAN.DGN WPA_PLAN.DGN WPA_SITE.DGN

CENTRAL AND SOUTHERN FLORIDA PROJECT
WATER PRESERVE AREAS FEASIBILITY REPORT
DADE-BROWARD LEVEE AND CANAL

PLATE
DB-08

J:\11x17s\dblc_08.dgn 02/13/01 12:05:14 PM

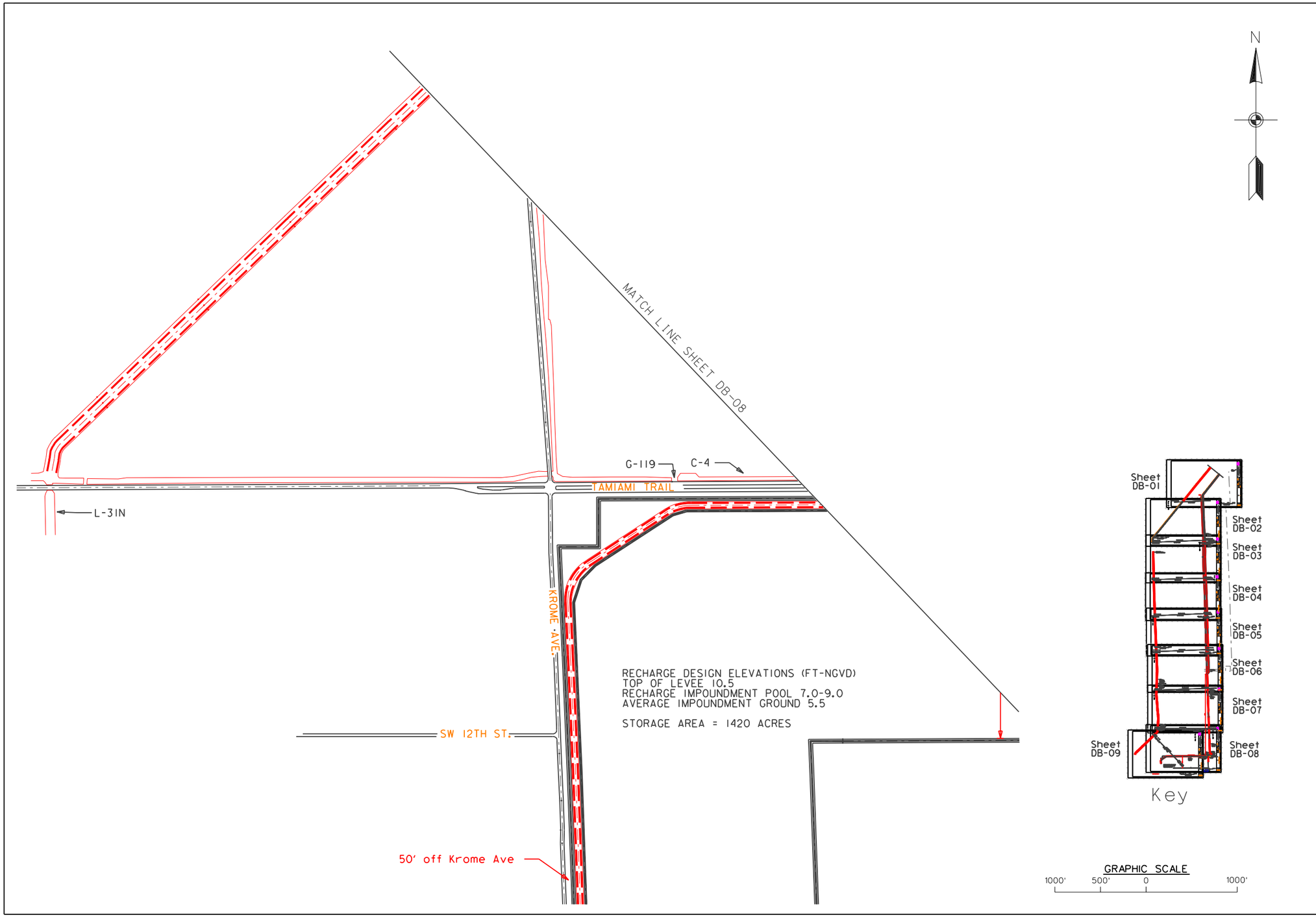

US Army Corps of Engineers
Jacksonville District

DEPARTMENT OF THE ARMY
JACKSONVILLE DISTRICT, CORPS OF ENGINEERS
JACKSONVILLE, FLORIDA

Scale: AS SHOWN

Designed by: K JONES
Dwn by: KAJ
Ckd by: X

Dated: NOV 2000

D.O.FILE NO. 400-38,161

File name: DBLC_09.DGN
Reference files: WPA1117BRD.DGN DBLC_KEY.DGN WPA_PLAN.DGN WPASITE.DGN

CENTRAL AND SOUTHERN FLORIDA PROJECT
WATER PRESERVE AREAS FEASIBILITY REPORT
DADE-BROWARD LEVEE AND CANAL

PLATE
DB-09

J:\11x17s\dblc_09.dgn 02/13/01 12:03:48 PM

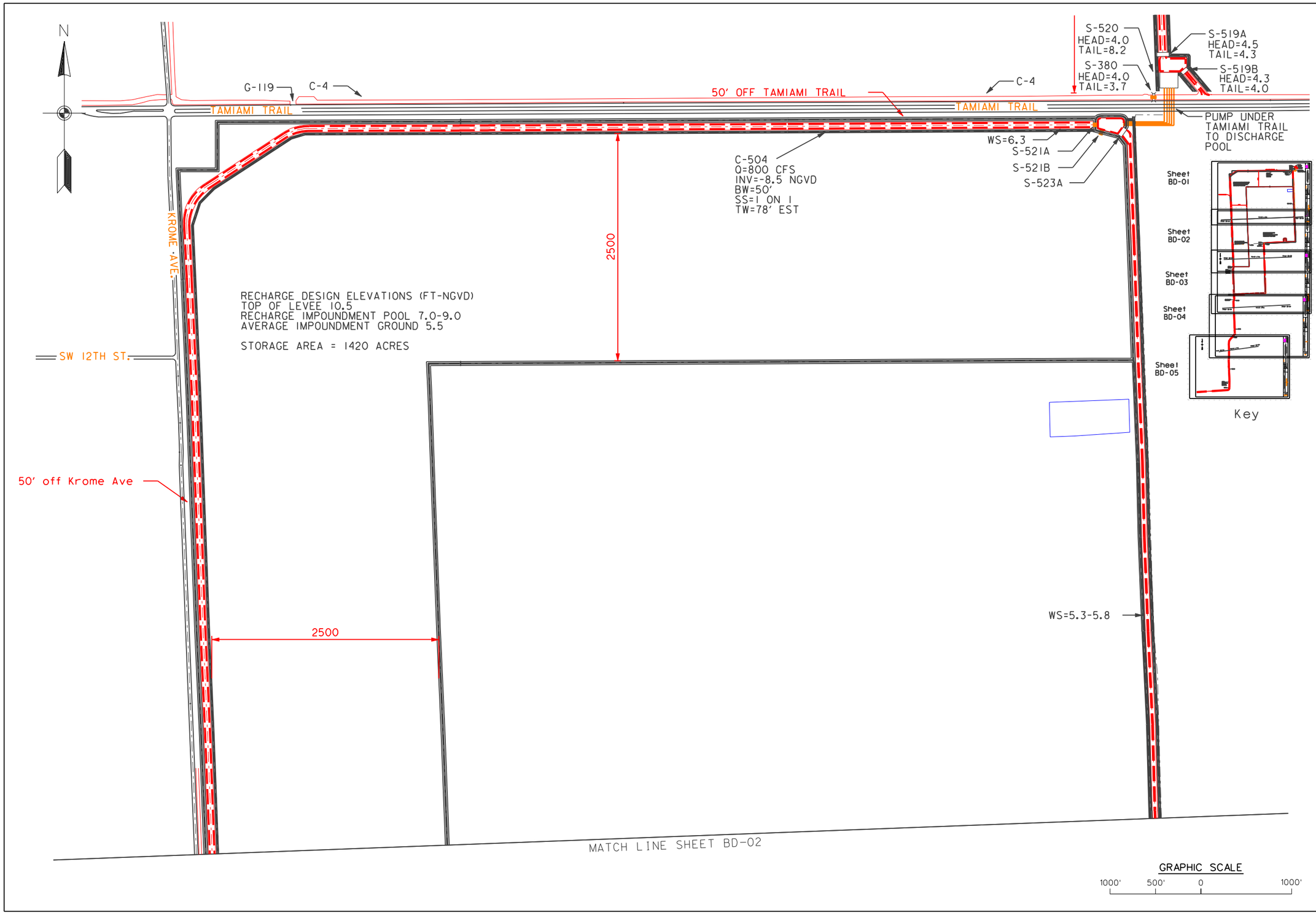

US Army Corps of Engineers
Jacksonville District

DEPARTMENT OF THE ARMY
JACKSONVILLE DISTRICT, CORPS OF ENGINEERS
JACKSONVILLE, FLORIDA

Scale: AS SHOWN

Designed by: K JONES
Dwn by: KAJ
Ckd by: X
Dated: NOV 2000
D.O.FILE NO. 400-38,161

File name: BIRD_01.DGN
Reference files: WPA1117BRD.DGN BIRD_KEY.DGN WPA_BEAN.DGN WPASITE.DGN

CENTRAL AND SOUTHERN FLORIDA PROJECT
WATER PRESERVE AREAS FEASIBILITY REPORT
BIRD DRIVE RECHARGE AREA

PLATE
BD-01

J:\11x17s\bird_01.dgn 02/16/01 06:43:44 AM

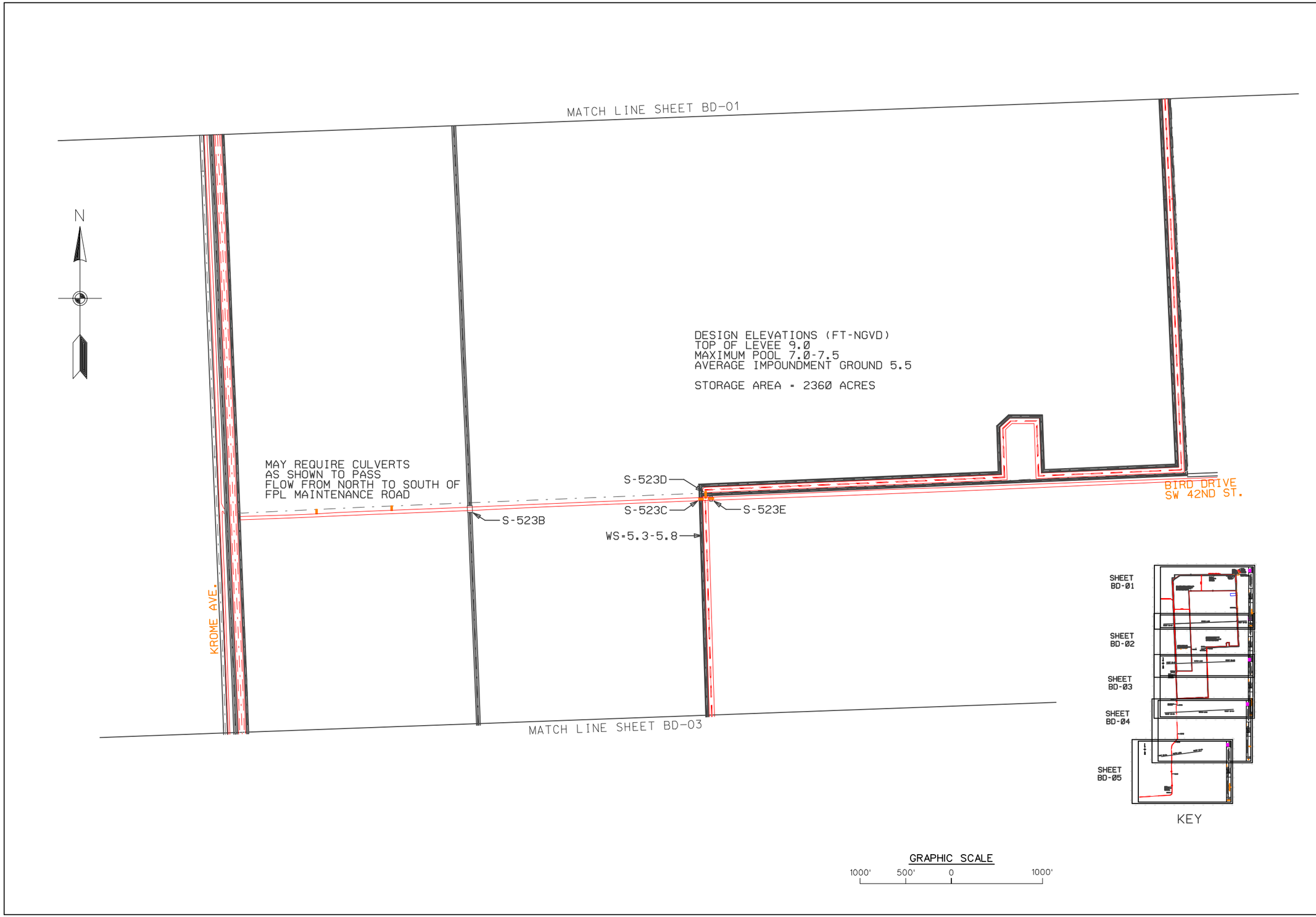

US Army Corps of Engineers
Jacksonville District

DEPARTMENT OF THE ARMY
JACKSONVILLE DISTRICT, CORPS OF ENGINEERS
JACKSONVILLE, FLORIDA

Designed by: K JONES
Dwn by: KAJ
Ckd by: X
Scale: AS SHOWN
Dated: NOV 2000
D.O.FILE NO. 400-38,161

File name: BIRD_02.DGN
Reference files: WPA11/TBRD.DGN
BIRD_KEY.DGN
WPA-FE.DGN
WPASITE.DGN

CENTRAL AND SOUTHERN FLORIDA PROJECT
WATER PRESERVE AREAS FEASIBILITY REPORT
BIRD DRIVE RECHARGE AREA

PLATE
BD-02

E:\dgn\11x17s\bird_02.dgn 02/15/01 08:59:16 PM

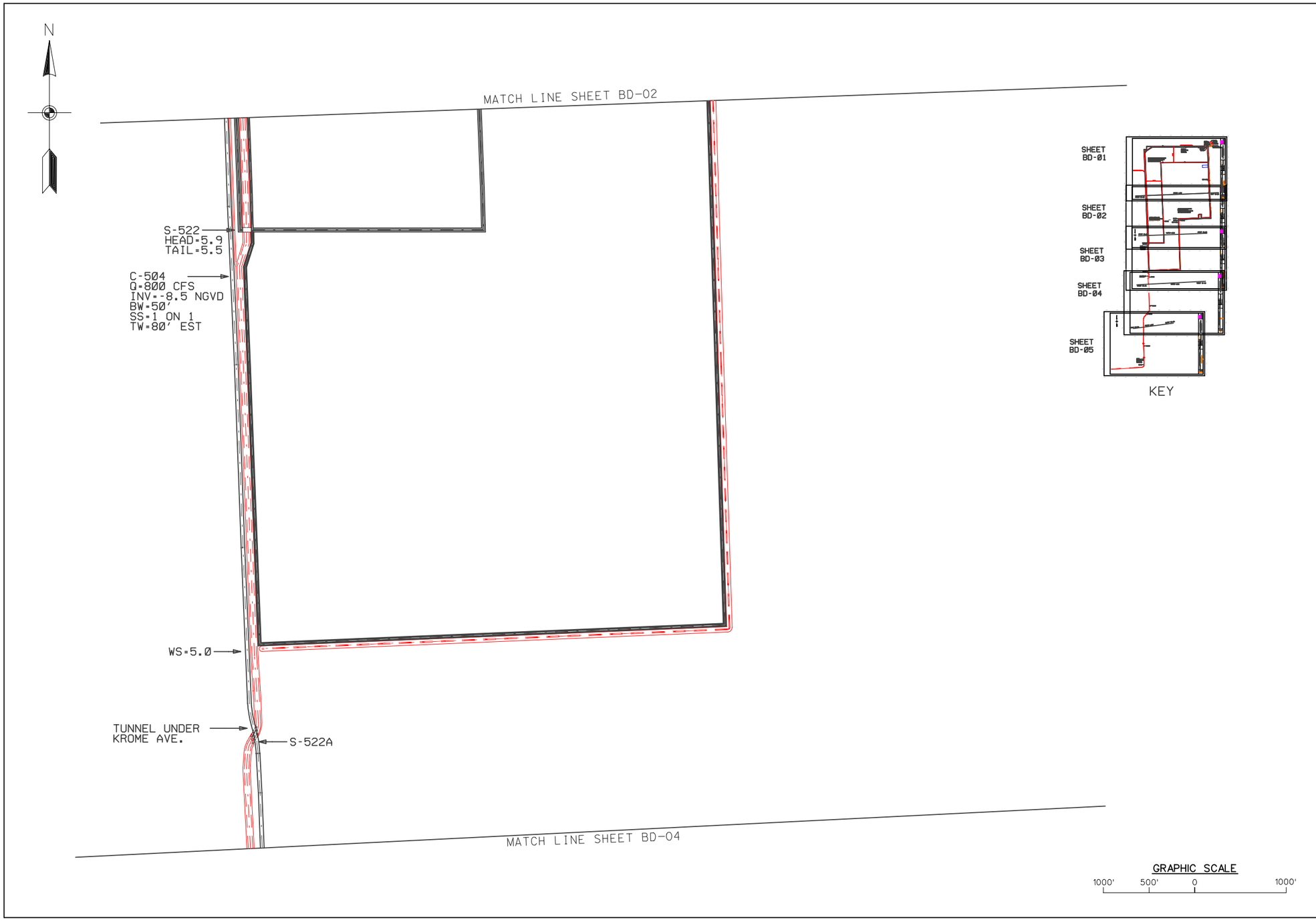

US Army Corps of Engineers
Jacksonville District

DEPARTMENT OF THE ARMY
JACKSONVILLE DISTRICT, CORPS OF ENGINEERS
JACKSONVILLE, FLORIDA

Scale: AS SHOWN

Designed by: K JONES
Dwn by: KAJ
Ckd by: X

Dated: NOV 2000

D.O.FILE NO. 400-38,161

File name: BIRD_03.DGN

Reference files: WPAUTZBRD.DGN BRD-BLK.DGN WPASTE.DGN

CENTRAL AND SOUTHERN FLORIDA PROJECT
WATER PRESERVE AREAS FEASIBILITY REPORT
BIRD DRIVE RECHARGE AREA

PLATE
BD-03

E:\dgn\11x17s\bird_03.dgn 02/15/01 09:09:04 PM

MATCH LINE SHEET BD-03

KROME AVE.

N. KENDALL DR.

S-522B

R/R

B-503

R/R

MATCH LINE SHEET BD-05

N

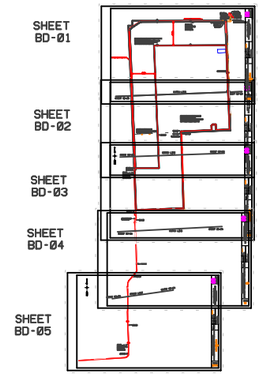

KEY

GRAPHIC SCALE

1000' 500' 0 1000'

US Army Corps of Engineers
Jacksonville District

DEPARTMENT OF THE ARMY
JACKSONVILLE DISTRICT, CORPS OF ENGINEERS
JACKSONVILLE, FLORIDA

Scale: AS SHOWN

Designed by: K. JONES
Dwn by: KAS
Ckd by: JF

Dated: NOV 2000

D.O.FILE NO. 400-38,161

File name: BIRD_04.DGN

Reference files: WP4117BRD.DGN BIRD_REF.DGN WPASITE.DGN

CENTRAL AND SOUTHERN FLORIDA PROJECT

WATER PRESERVE AREAS FEASIBILITY REPORT

BIRD DRIVE RECHARGE AREA

PLATE

BD-04

E:\dgn\11x17s\bird_04.dgn 02/15/01 09:16:47 PM

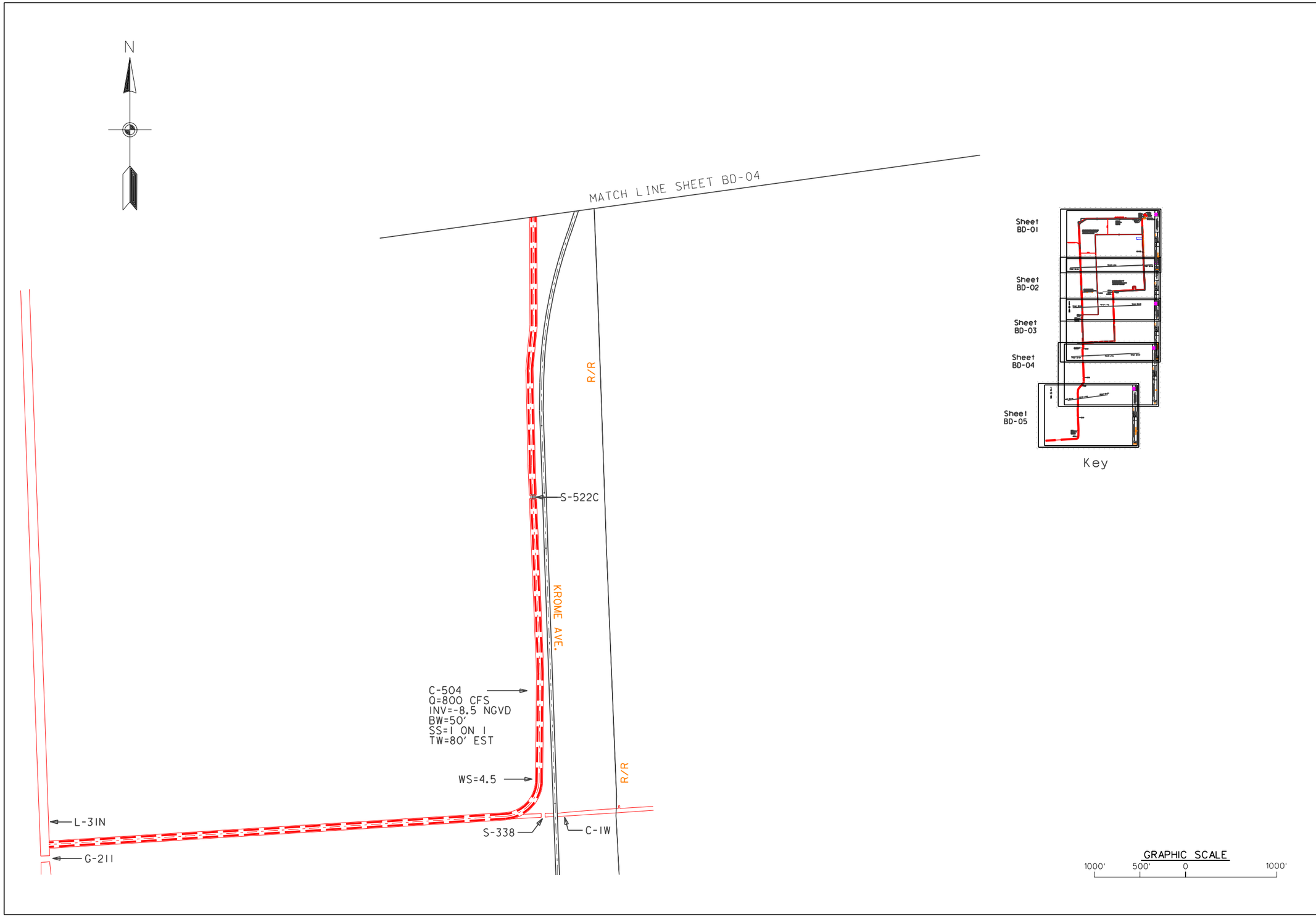

US Army Corps of Engineers
Jacksonville District

DEPARTMENT OF THE ARMY
JACKSONVILLE DISTRICT, CORPS OF ENGINEERS
JACKSONVILLE, FLORIDA

Designed by: K JONES
Dwn by: KAJ
Ckd by: X
Scale: AS SHOWN
Dated: NOV 2000
D.O.FILE NO. 400-38,161

File name: BIRD_05.DGN
Reference files: WPA1117BRD.DGN BIRD_VE_DGN WPA_BEAN.DGN WPASITE.DGN

CENTRAL AND SOUTHERN FLORIDA PROJECT
WATER PRESERVE AREAS FEASIBILITY REPORT
BIRD DRIVE RECHARGE AREA

PLATE
BD-05

J:\11x17s\bird_05.dgn 02/16/01 10:11:53 AM