Normalized Weekly Stage Duration Curves for Cape Sable Sparrow D

Indicator Region 56 (R7C25–25 R8C25–25)

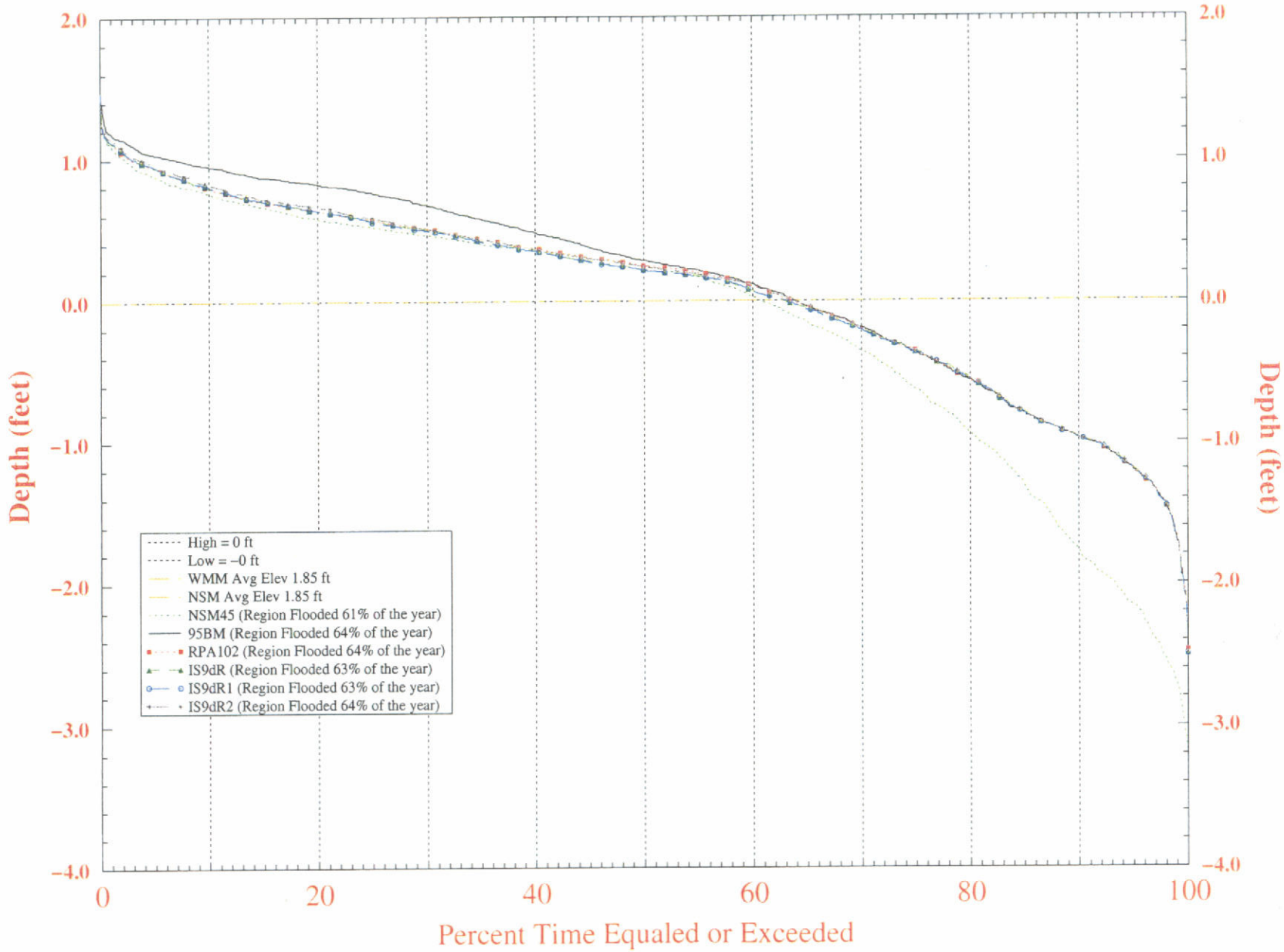

Note: Normalized stage is stage referenced to Land Elevation. Thus, values above zero indicate ponding while values below zero indicate depth to the water table.

Run date: Mon Feb 5 20:29:33 EST 2001
For Planning Purposes Only
SFWMM V3.4

H136

Return frequencies for number of consecutive days when water levels are below ground
Cape Sable Seaside Sparrow Subpopulation D , 1965 to 1995

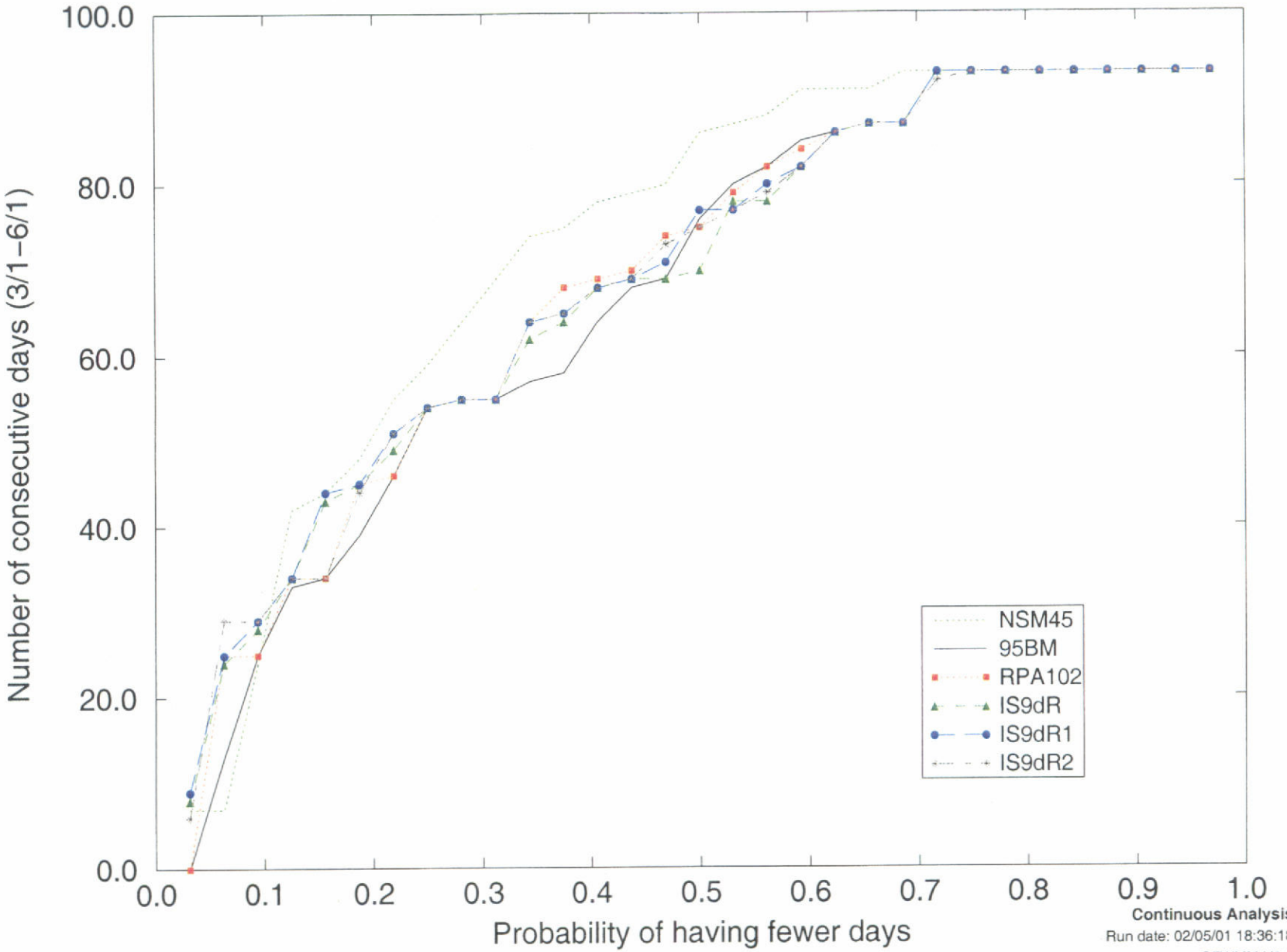

Continuous Analysis
Run date: 02/05/01 18:36:18
SFWMM V3.8
Script used: mwd_pm_CII4.9.scr, V1.5
Filename: subpopulationDone.fig

H131

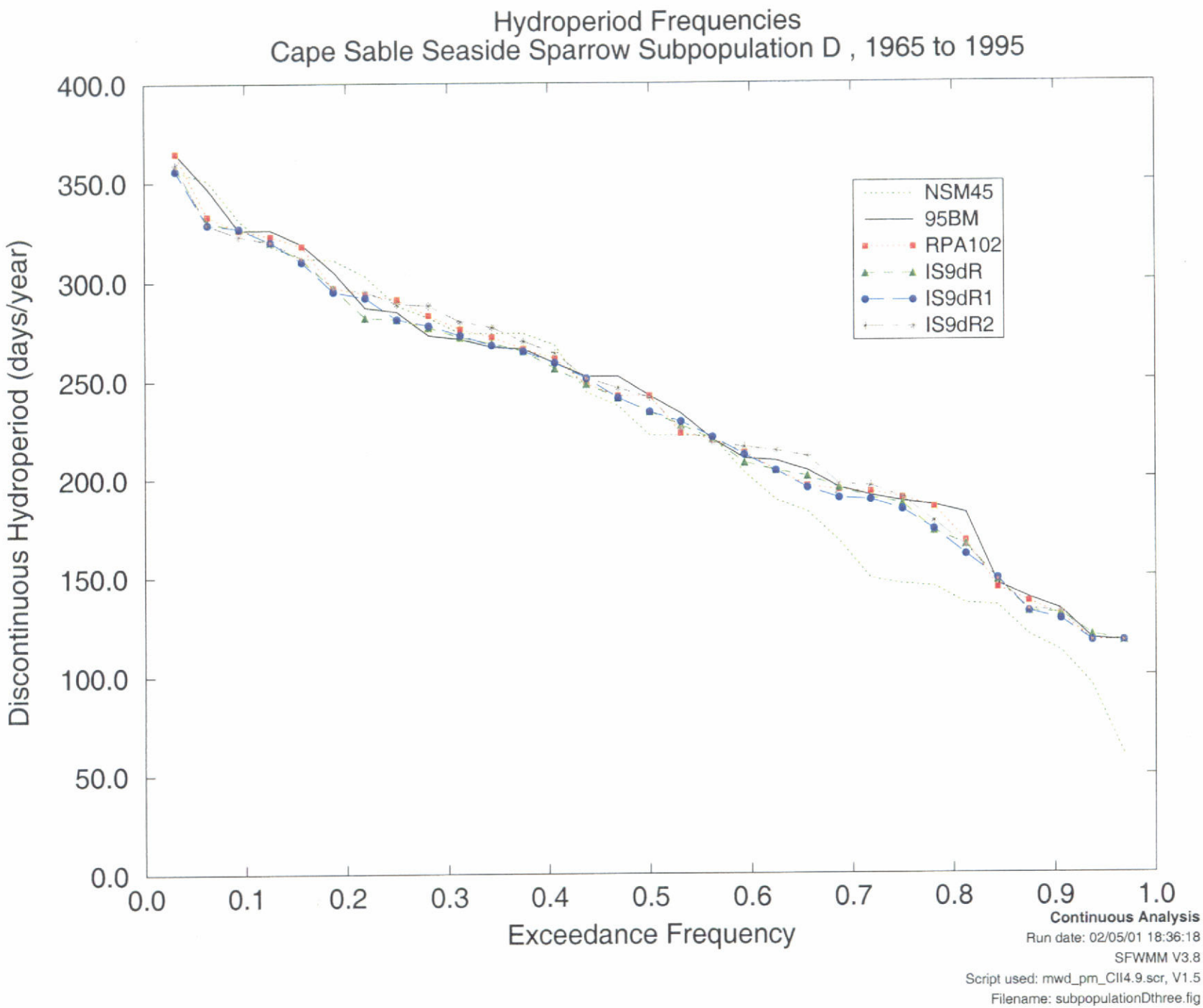
Hydroperiod Frequencies
Cape Sable Seaside Sparrow Subpopulation D , 1965 to 1995
Discontinuous Hydroperiod (days/year)
400.0
350.0
300.0
250.0
200.0
150.0
100.0
50.0
0.0
0.0
0.1
0.2
0.3
0.4
0.5
0.6
0.7
0.8
0.9
1.0
Exceedance Frequency
NSM45
95BM
RPA102
IS9dR
IS9dR1
IS9dR2
Continuous Analysis
Run date: 02/05/01 18:36:18
SFWMM V3.8
Script used: mwd_pm_CII4.9.scr, V1.5
Filename: subpopulationDthree.fig

H132

Normalized Weekly Stage Duration Curves for Cape Sable Sparrow E

Indicator Region 57 (R12C21–21 R13C20–21 R14C20–21)

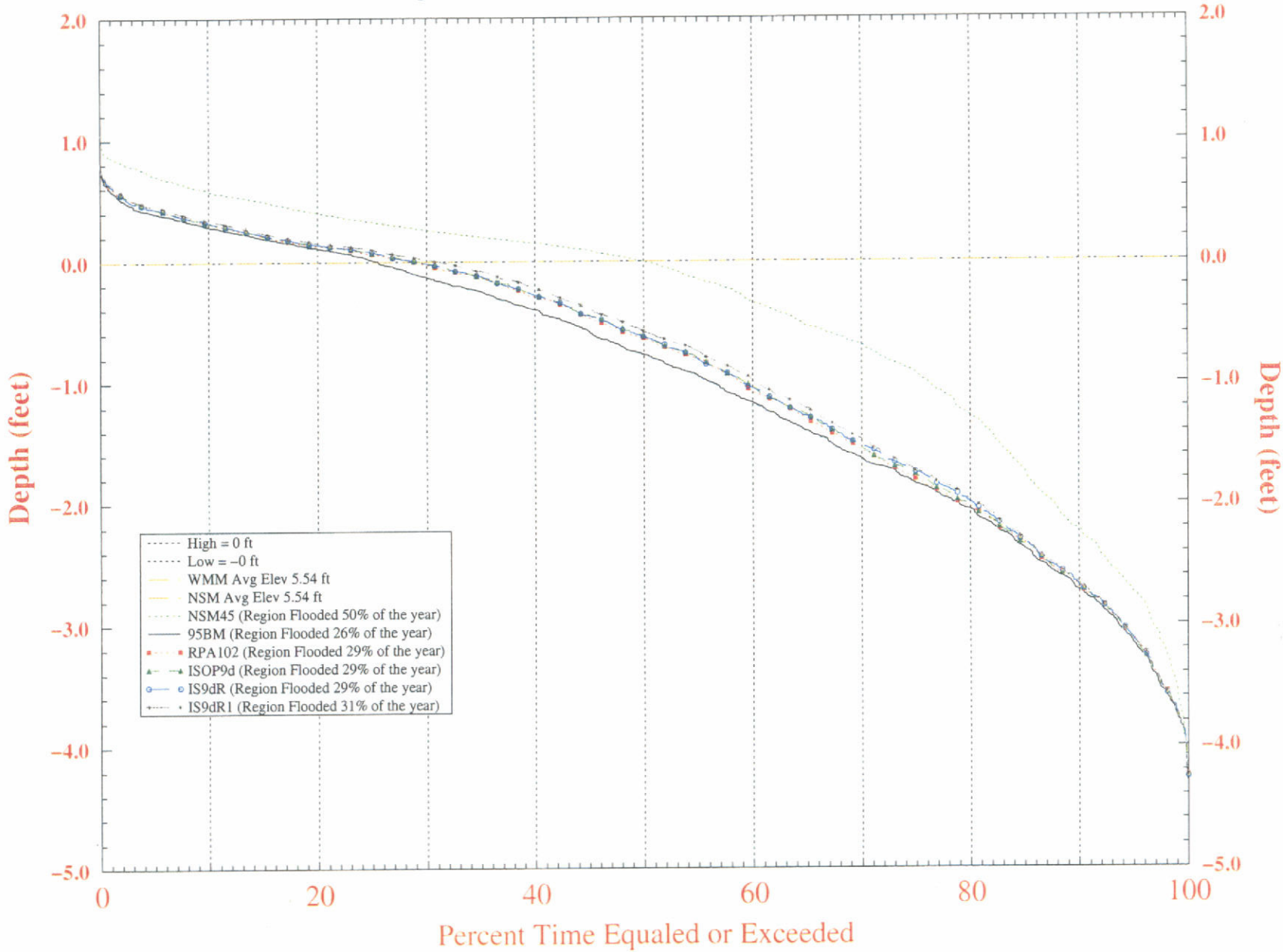

Note: Normalized stage is stage referenced to Land Elevation. Thus, values above zero indicate ponding while values below zero indicate depth to the water table.

Run date: Mon Feb 5 18:02:04 EST 2001
For Planning Purposes Only
SFWMM V3.4

H133

Return frequencies for number of consecutive days when water levels are below ground
Cape Sable Seaside Sparrow Subpopulation E , 1965 to 1995

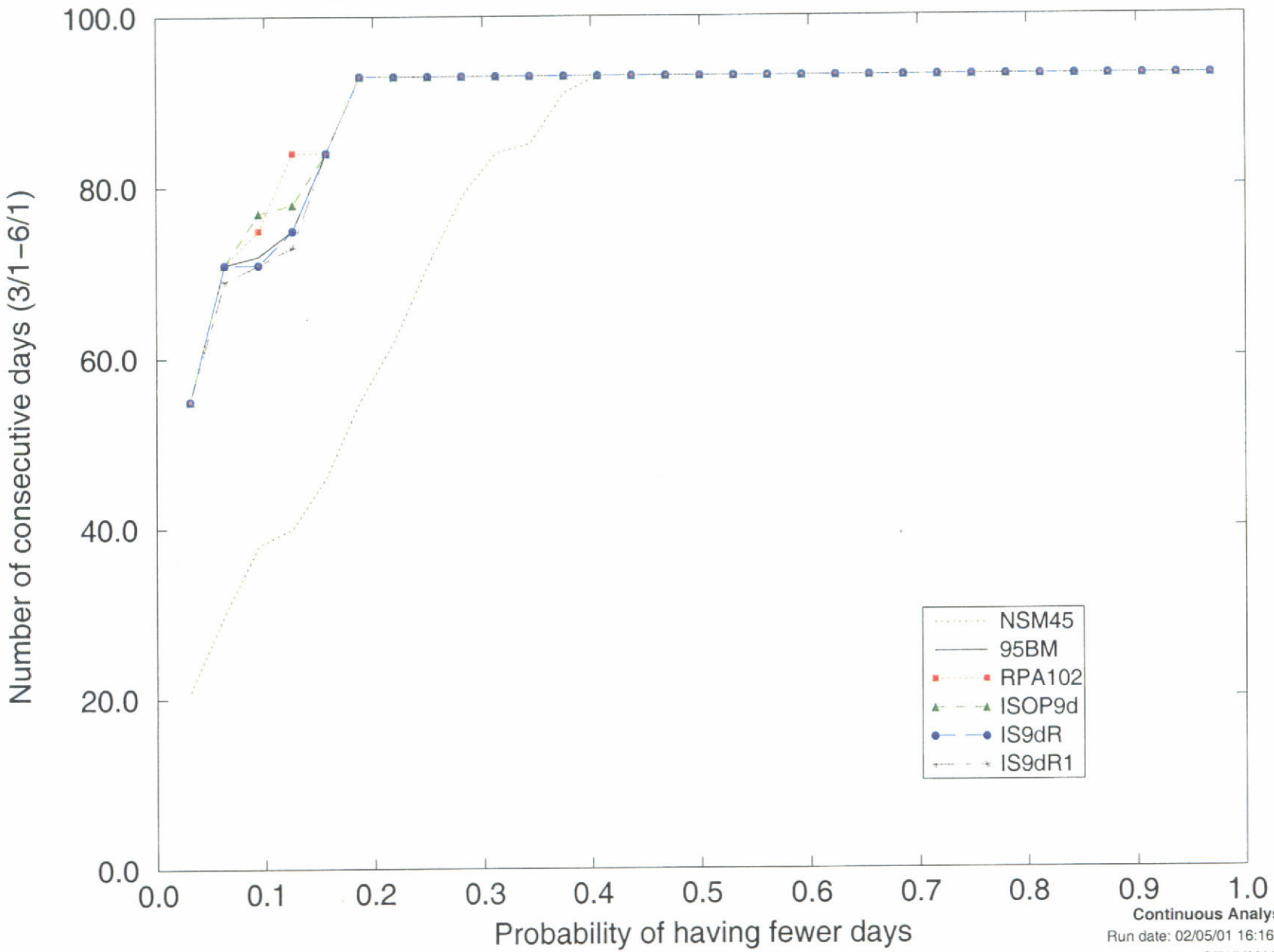

Continuous Analysis
Run date: 02/05/01 16:16:58
SFWMM V3.8
Script used: mwd_pm_CII4.9.scr, V1.5
Filename: subpopulationEone.fig

H134

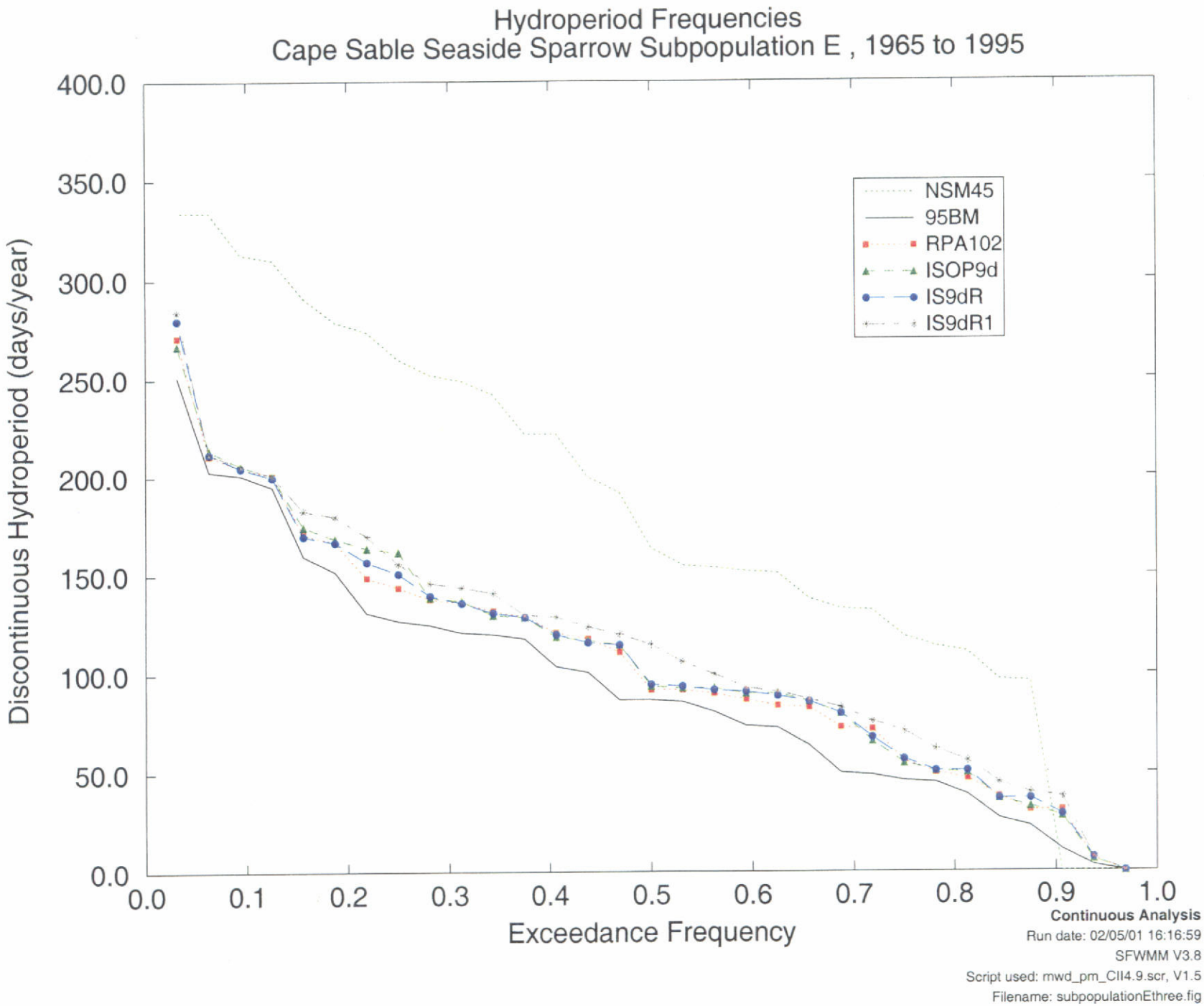
Hydroperiod Frequencies
Cape Sable Seaside Sparrow Subpopulation E , 1965 to 1995
Discontinuous Hydroperiod (days/year)
400.0
350.0
300.0
250.0
200.0
150.0
100.0
50.0
0.0
0.0
0.1
0.2
0.3
0.4
0.5
0.6
0.7
0.8
0.9
1.0
Exceedance Frequency
NSM45
95BM
RPA102
ISOP9d
IS9dR
IS9dR1
Continuous Analysis
Run date: 02/05/01 16:16:59
SFWMM V3.8
Script used: mwd_pm_CII4.9.scr, V1.5
Filename: subpopulationEthree.fig

H135

Normalized Weekly Stage Duration Curves for Cape Sable Sparrow E

Indicator Region 57 (R12C21-21 R13C20-21 R14C20-21)

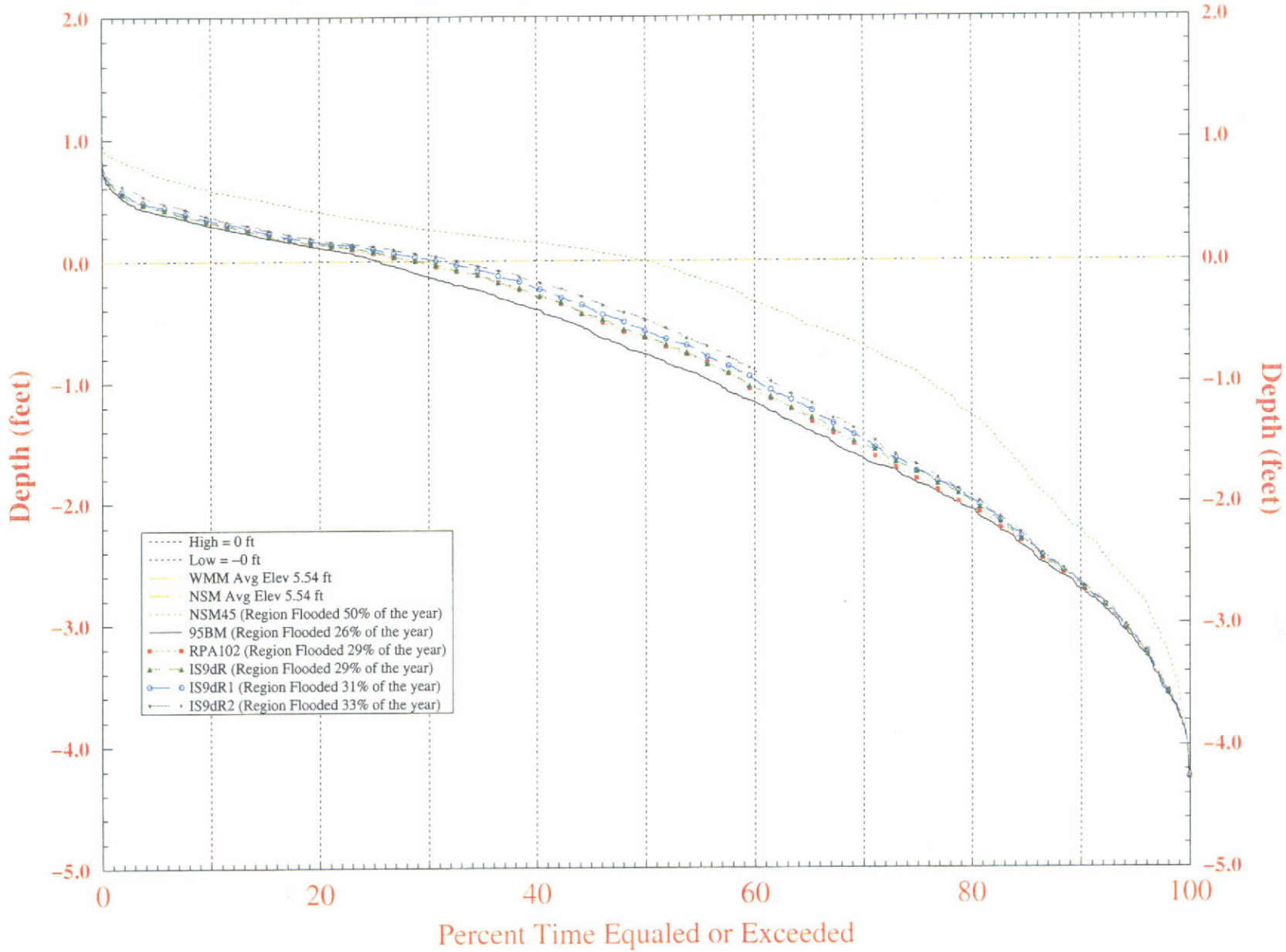

Note: Normalized stage is stage referenced to Land Elevation. Thus, values above zero indicate ponding while values below zero indicate depth to the water table.

Run date: Mon Feb 5 20:29:42 EST 2001
For Planning Purposes Only
SFWMM V3.4

H136

Return frequencies for number of consecutive days when water levels are below ground
Cape Sable Seaside Sparrow Subpopulation E , 1965 to 1995

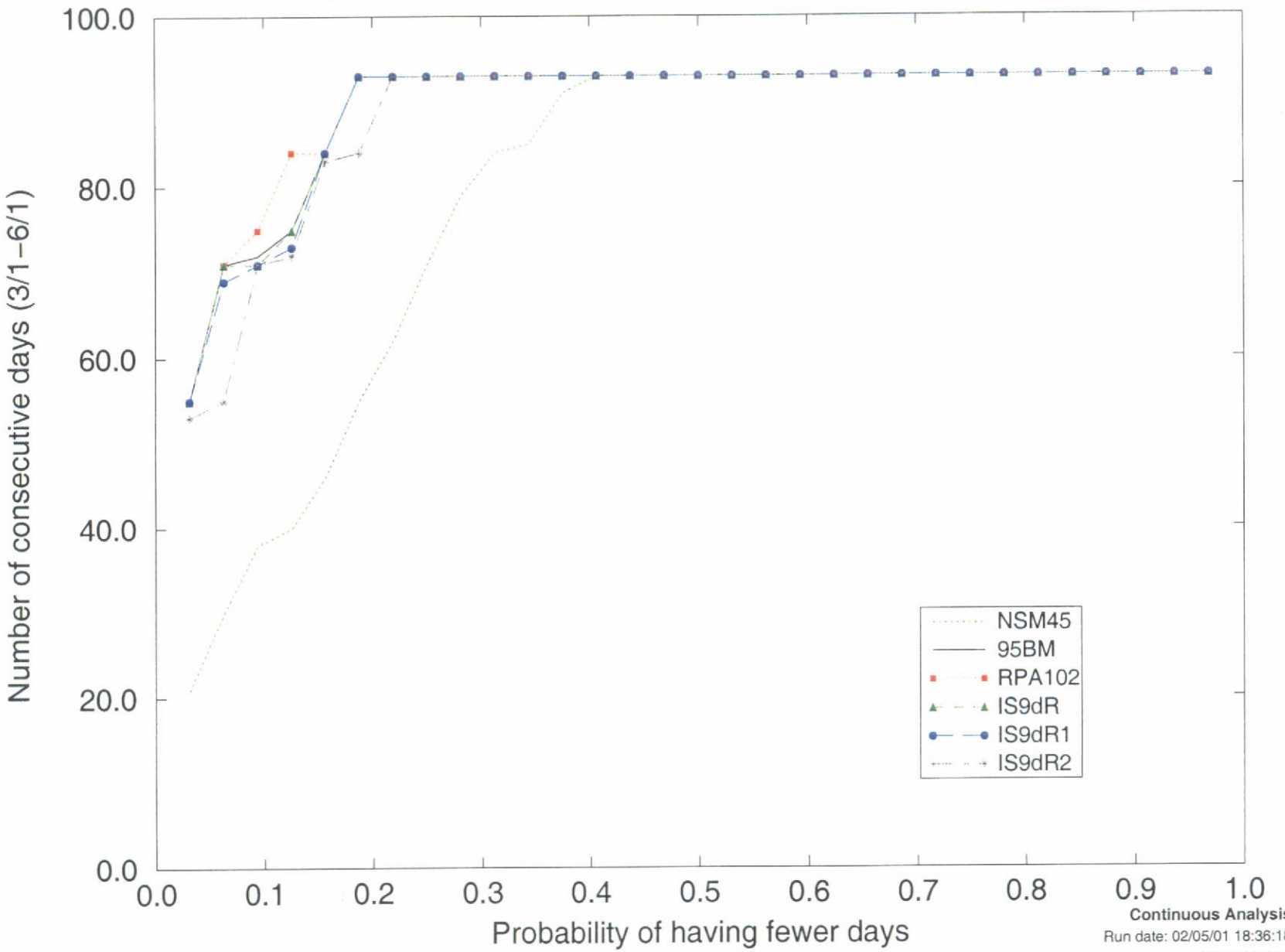

Continuous Analysis
Run date: 02/05/01 18:36:18
SFWMM V3.8
Script used: mwd_pm_CII4.9.scr, V1.5
Filename: subpopulationEone.fig

H137

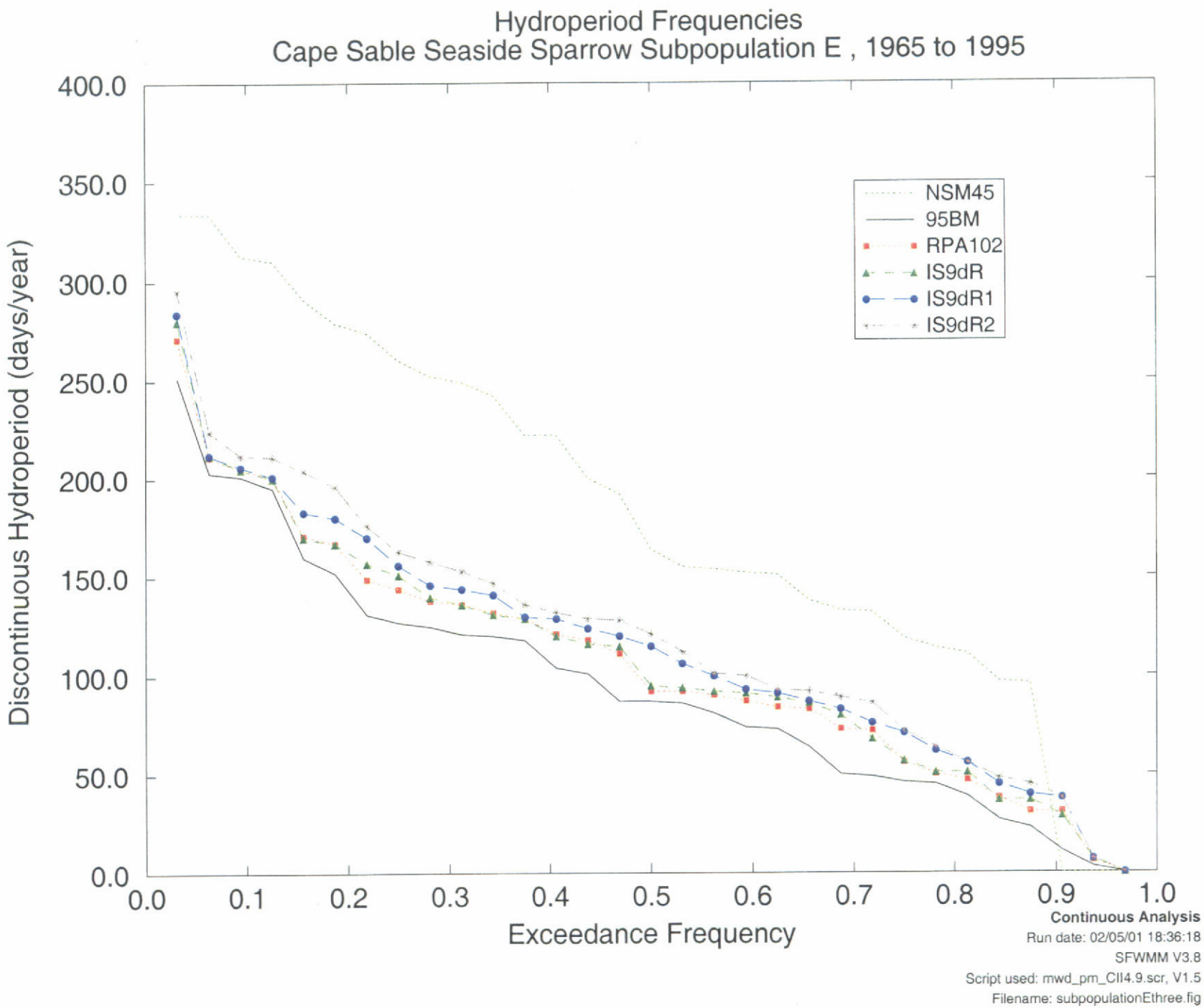
Hydroperiod Frequencies
Cape Sable Seaside Sparrow Subpopulation E , 1965 to 1995
Discontinuous Hydroperiod (days/year)
400.0
350.0
300.0
250.0
200.0
150.0
100.0
50.0
0.0
0.0
0.1
0.2
0.3
0.4
0.5
0.6
0.7
0.8
0.9
1.0
Exceedance Frequency
NSM45
95BM
RPA102
IS9dR
IS9dR1
IS9dR2
Continuous Analysis
Run date: 02/05/01 18:36:18
SFWMM V3.8
Script used: mwd_pm_CII4.9.scr, V1.5
Filename: subpopulationEthree.fig

H38

Normalized Weekly Stage Duration Curves for Cape Sable Sparrow F

Indicator Region 58 (R14C24–24 R15C23–23)

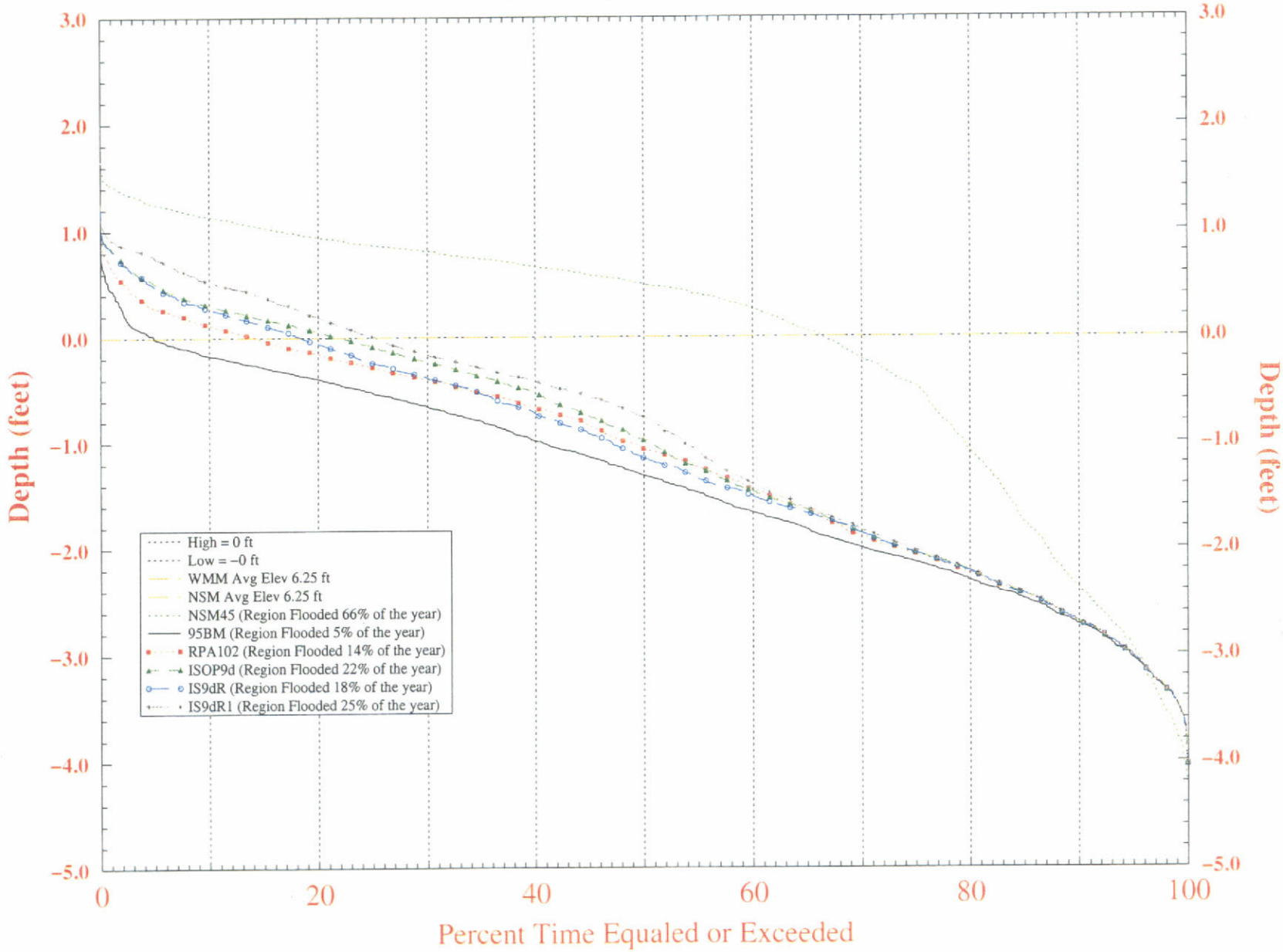

Note: Normalized stage is stage referenced to Land Elevation. Thus, values above zero indicate ponding while values below zero indicate depth to the water table.

Run date: Mon Feb 5 18:02:11 EST 2001
For Planning Purposes Only
SFWMM V3.4

H139