Township 4S Range 27E
Begin Project
End Project
Township 4S Range 27E
Township 4S Range 27E
Township 4S Range 27E
JACKSONVILLE NAVAL AIR STATION
Orange Park
Holly Point
Mandarin
Sunbeam
Beauclerc Gardens
Plummers
Fruit Cove
Switzerland
Hibernia
Sampson
Beaverwood
Sandalwood
Yukon
Wesconnett
Ortega Hills
Creighton Island
FLEMING ISLAND
DUVAL CO
ST JOHNS CO
CLAY CO
ST JOHNS
RIVER
N
0 0.5 1 2
Miles

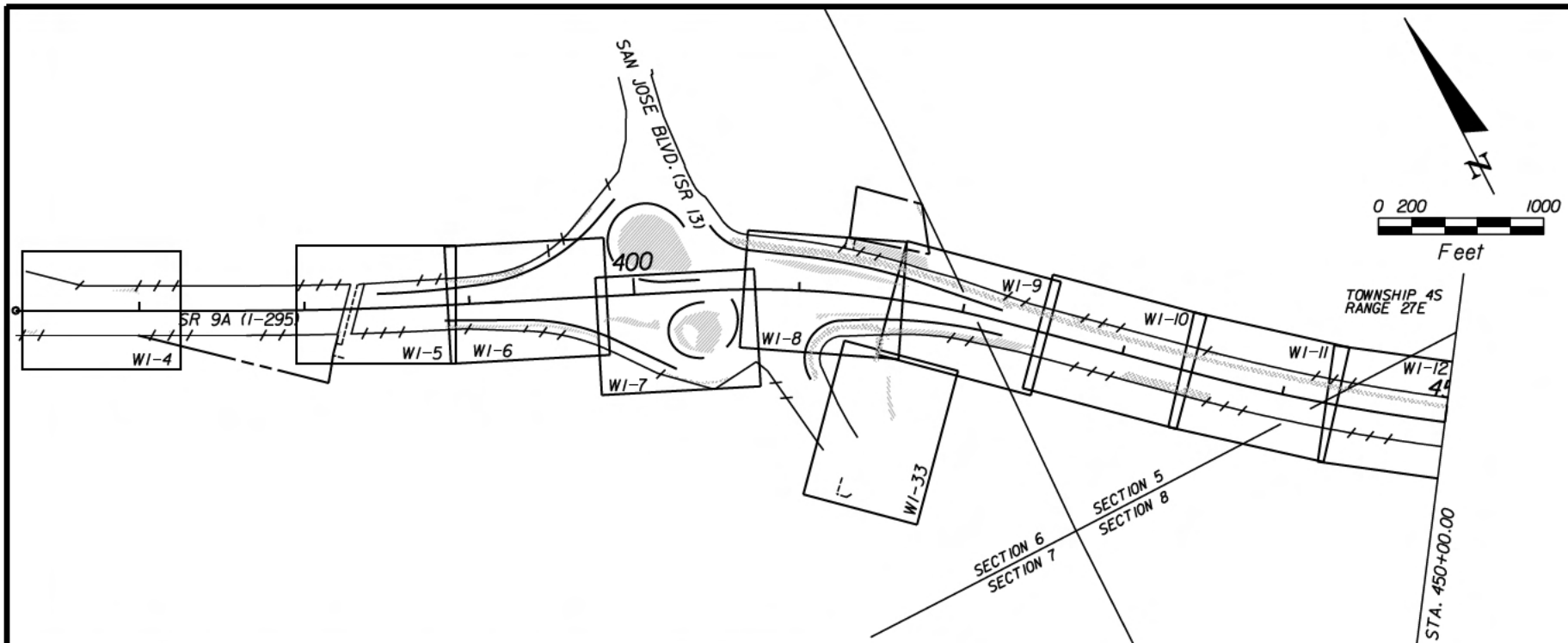

SUMMARY OF IMPACTS		
SHEET	UPLAND-CUT DITCH	WETLAND
WI-4	0.09 Ac	0.00 Ac
WI-5	0.04 Ac	0.00 Ac
WI-6	0.40 Ac	0.16 Ac
WI-7	1.29 Ac	0.00 Ac
WI-8	0.75 Ac	0.50 Ac
WI-9	0.73 Ac	0.66 Ac
WI-10	0.00 Ac	1.04 Ac
WI-11	0.00 Ac	0.75 Ac
WI-12	0.00 Ac	0.48 Ac
WI-13	0.38 Ac	0.51 Ac
WI-14	0.43 Ac	0.83 Ac
WI-15	0.54 Ac	0.46 Ac
WI-16	0.54 Ac	0.46 Ac
WI-17	0.42 Ac	0.37 Ac
WI-18	0.23 Ac	0.00 Ac
WI-19	0.31 Ac	0.03 Ac

SUMMARY OF IMPACTS		
SHEET	UPLAND-CUT DITCH	WETLAND
WI-20	0.24 Ac	1.48 Ac
WI-21	0.10 Ac	1.68 Ac
WI-22	0.11 Ac	2.15 Ac
WI-23	0.10 Ac	1.55 Ac
WI-24	0.10 Ac	0.67 Ac
WI-25	0.03 Ac	3.84 Ac
WI-26	0.00 Ac	2.27 Ac
WI-27	0.03 Ac	1.74 Ac
WI-28	0.58 Ac	0.66 Ac
WI-29	0.77 Ac	0.04 Ac
WI-30	0.39 Ac	0.00 Ac
WI-31	0.15 Ac	0.00 Ac
WI-32	0.00 Ac	0.00 Ac
WI-33	0.01 Ac	0.00 Ac
WI-34	0.66 Ac	0.00 Ac
TOTAL	9.43 Ac	22.33 Ac

Engineer of Record: Bryon J. Russell
P.E. License No.: 44770
CH2M HILL
9428 BAYMEADOWS ROAD
SUITE 300
JACKSONVILLE, FL 32256
CERTIFICATE OF AUTHORIZATION NO. 00000072

STATE OF FLORIDA
DEPARTMENT OF TRANSPORTATION

ROAD NO.	COUNTY	FINANCIAL PROJECT ID
SR 9A	DUVAL	213345-7-52-01

WETLAND IMPACT SHEET LAYOUT

SHEET NO.
WI-1

NOTICE: THE OFFICIAL RECORD OF THIS SHEET IS THE ELECTRONIC FILE SIGNED AND SEALED UNDER RULE 61G15-23.003, F.A.C.

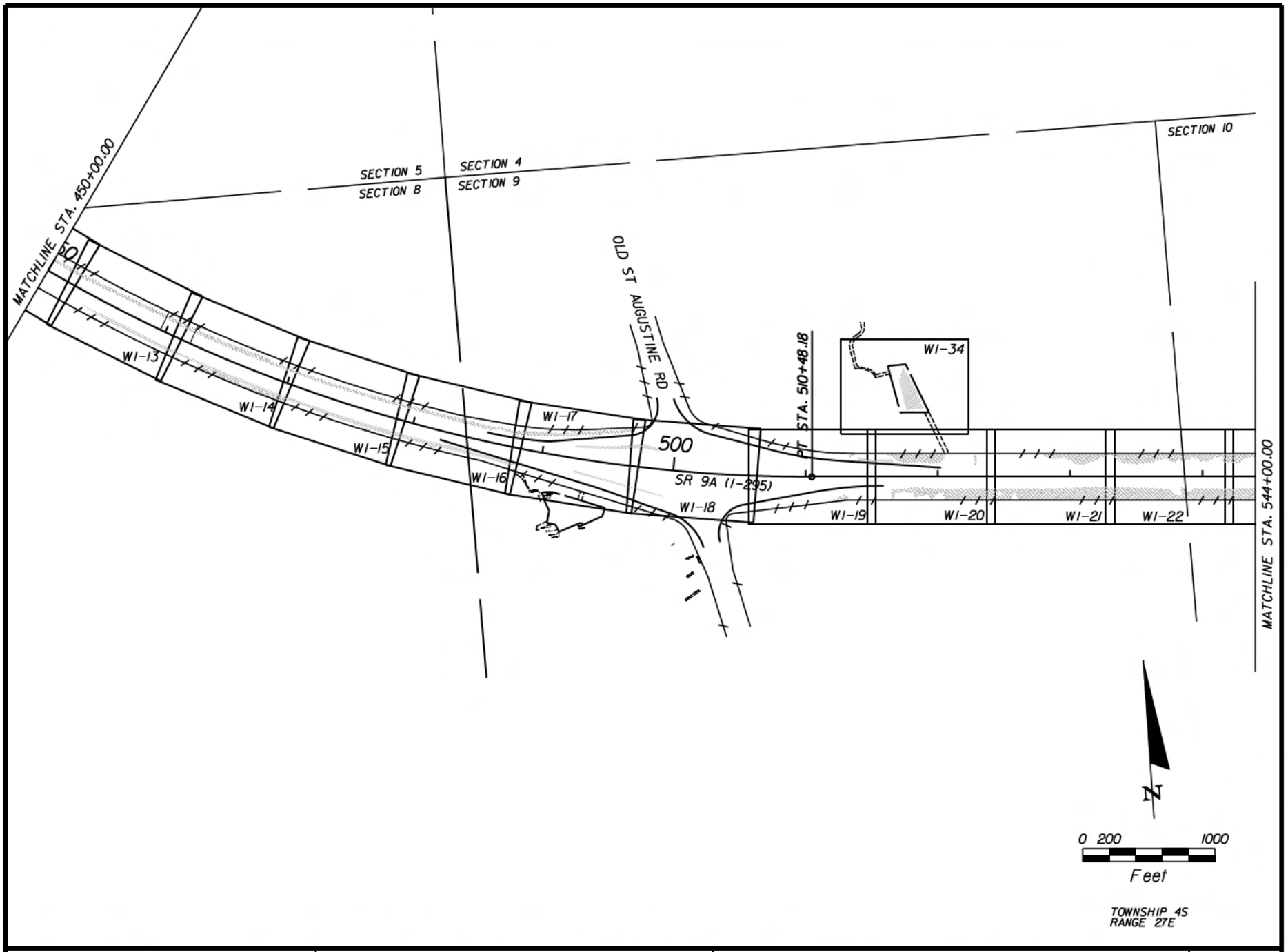

NOTICE: THE OFFICIAL RECORD OF THIS SHEET IS THE ELECTRONIC FILE SIGNED AND SEALED UNDER RULE 61G15-23.003, F.A.C.

Engineer of Record: Bryon J. Russell
P.E. License No.: 44770
CH2M HILL
9428 BAYMEADOWS ROAD
SUITE 300
JACKSONVILLE, FL 32256
CERTIFICATE OF AUTHORIZATION NO. 00000072

STATE OF FLORIDA
DEPARTMENT OF TRANSPORTATION

ROAD NO.	COUNTY	FINANCIAL PROJECT ID
SR 9A	DUVAL	213345-7-52-01

WETLAND IMPACT SHEET LAYOUT

SHEET NO.
WI-2

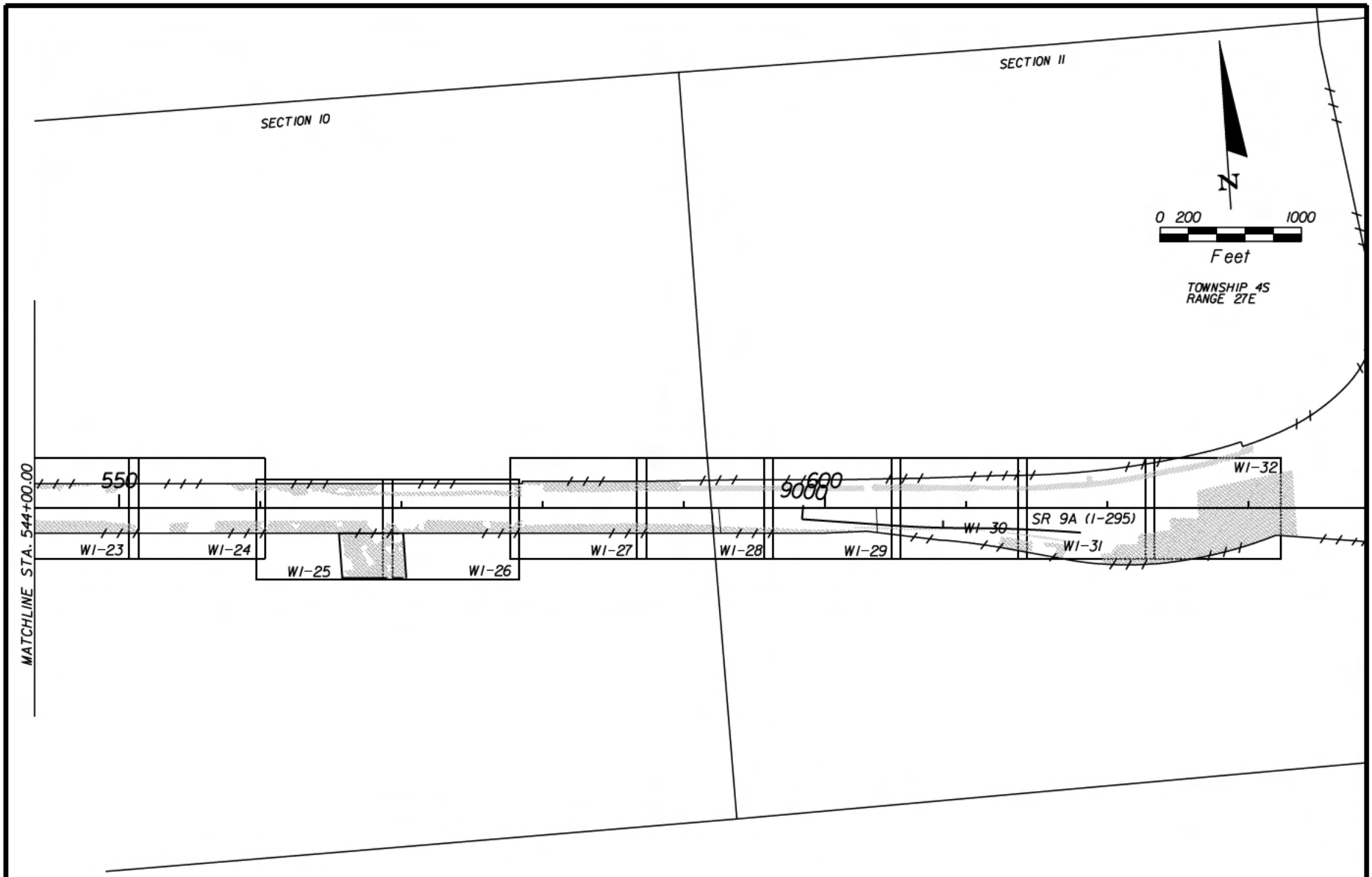

NOTICE: THE OFFICIAL RECORD OF THIS SHEET IS THE ELECTRONIC FILE SIGNED AND SEALED UNDER RULE 61G15-23.003, F.A.C.

Engineer of Record: Bryon J. Russell
P.E. License No.: 44770
CH2M HILL
9428 BAYMEADOWS ROAD
SUITE 300
JACKSONVILLE, FL 32256
CERTIFICATE OF AUTHORIZATION NO. 00000072

STATE OF FLORIDA
DEPARTMENT OF TRANSPORTATION

ROAD NO.	COUNTY	FINANCIAL PROJECT ID
SR 9A	DUVAL	213345-7-52-01

WETLAND IMPACT SHEET LAYOUT

SHEET NO.
WI-3

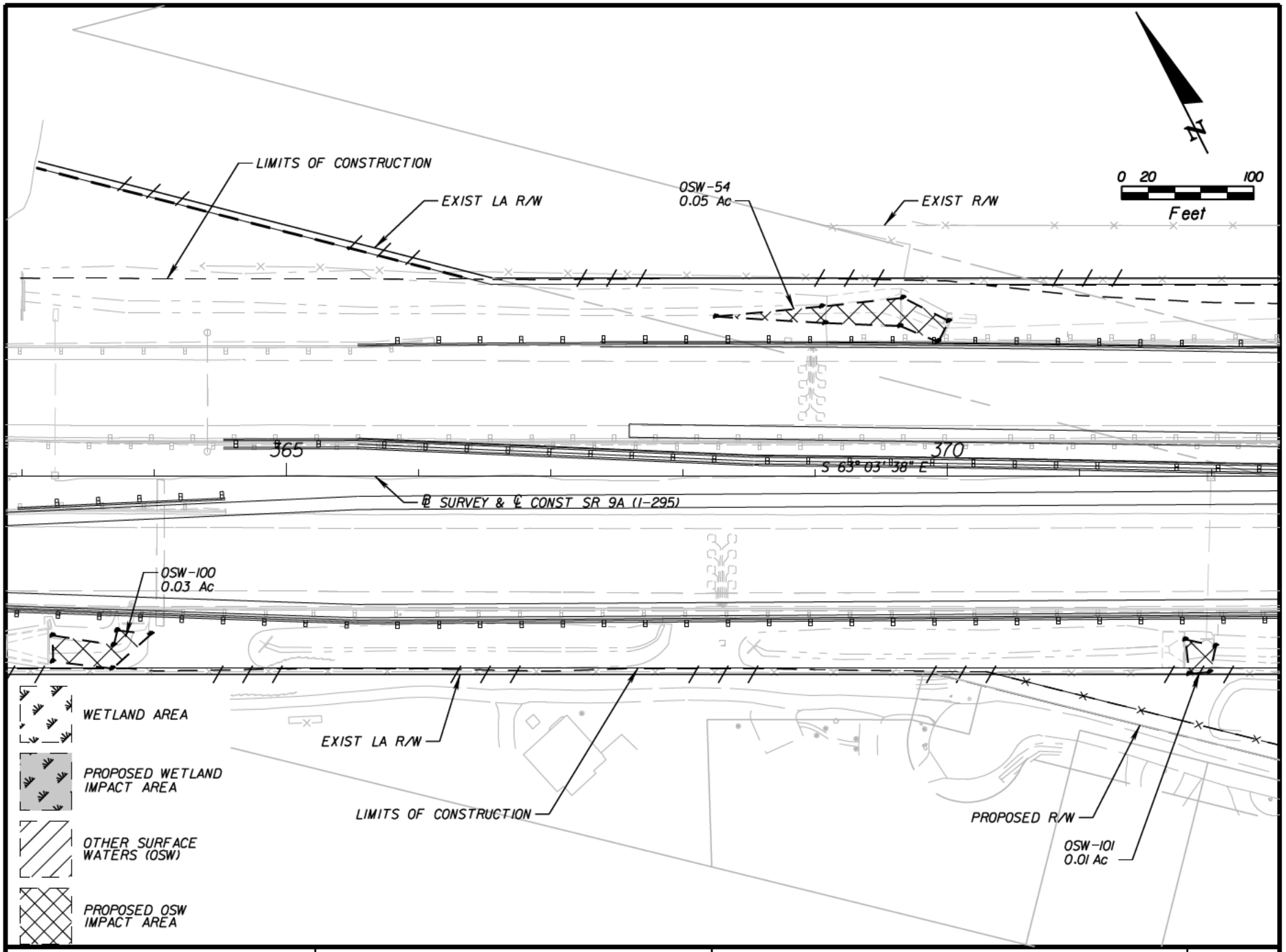

NOTICE: THE OFFICIAL RECORD OF THIS SHEET IS THE ELECTRONIC FILE SIGNED AND SEALED UNDER RULE 60I5-23.003, F.A.C.

Engineer of Record: Bryon J. Russell
P.E. License No.: 44770
CH2M HILL
9428 BAYMEADOWS ROAD
SUITE 300
JACKSONVILLE, FL 32256
CERTIFICATE OF AUTHORIZATION NO. 00000072

STATE OF FLORIDA
DEPARTMENT OF TRANSPORTATION

ROAD NO.	COUNTY	FINANCIAL PROJECT ID
SR 9A	DUVAL	213345-7-52-01

WETLAND IMPACTS

SHEET NO.
WI-4

ashepard 11/19/2012 4:52:29 PM C:\workdir\407764 - I-295 Auxiliary Lane\WetImp04.dgn

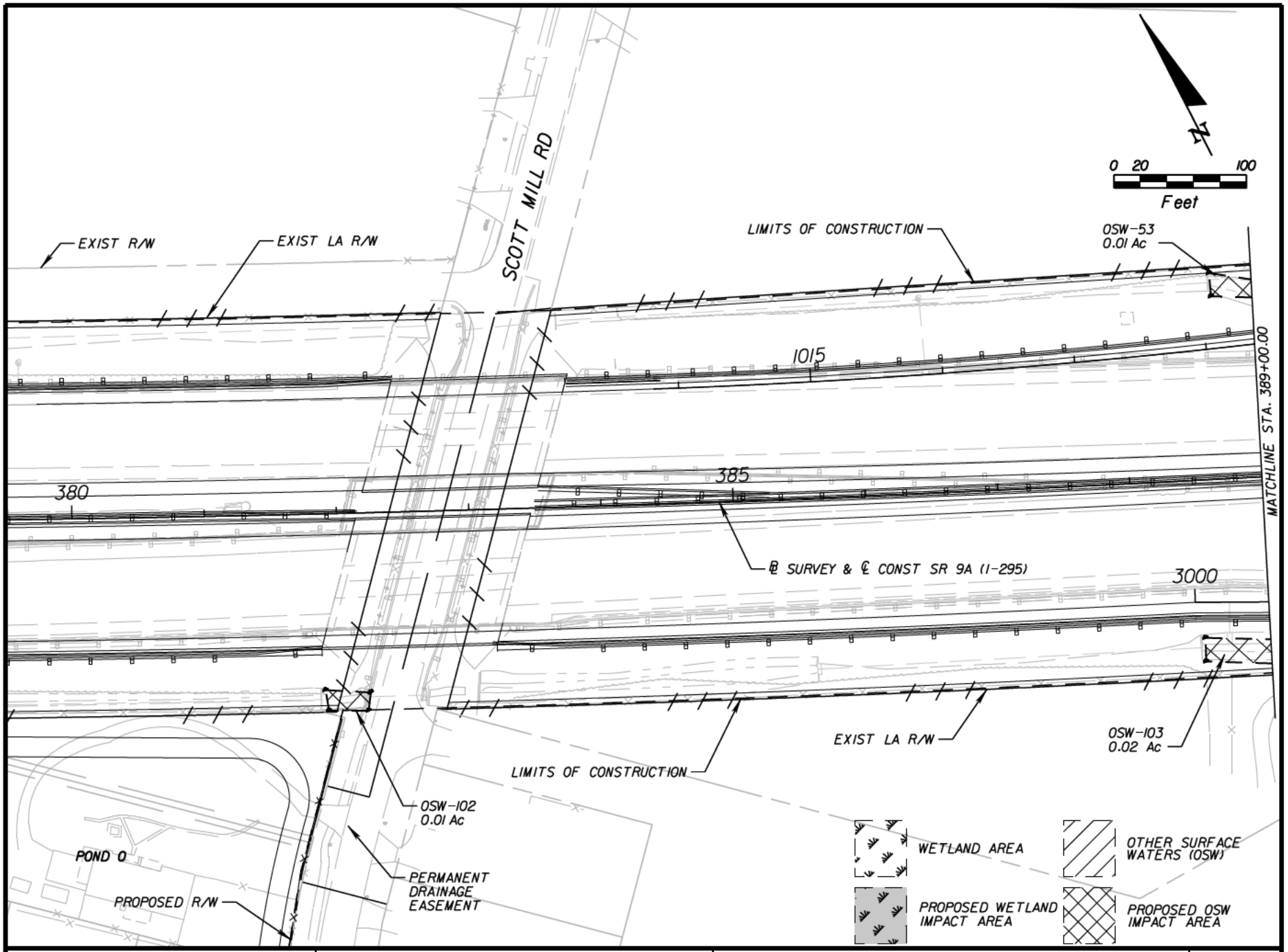

NOTICE: THE OFFICIAL RECORD OF THIS SHEET IS THE ELECTRONIC FILE SIGNED AND SEALED UNDER RULE 61G15-23.003, F.A.C.

Engineer of Record: Bryon J. Russell
P.E. License No.: 44770
CH2M HILL
9428 BAYMEADOWS ROAD
SUITE 300
JACKSONVILLE, FL 32256
CERTIFICATE OF AUTHORIZATION NO. 00000072

STATE OF FLORIDA
DEPARTMENT OF TRANSPORTATION

ROAD NO.	COUNTY	FINANCIAL PROJECT ID
SR 9A	DUVAL	213345-7-52-01

WETLAND IMPACTS

SHEET NO.
WI-5

LIMITS OF CONSTRUCTION

1005

W-51
0.16 Ac

RAMP A

EXIST LA R/W

OSW-53
0.12 Ac

1010

0 20 100
Feet

390

395

S 66° 15' 19" E

MATCHLINE STA. 389+00.00

MATCHLINE STA. 398+00.00

℄ SURVEY & ℄ CONST SR 9A (I-295)

3005

RAMP B

OSW-103
0.28 Ac

EXIST LA R/W

LIMITS OF CONSTRUCTION

WETLAND AREA

OTHER SURFACE WATERS (OSW)

PROPOSED WETLAND IMPACT AREA

PROPOSED OSW IMPACT AREA

NOTICE: THE OFFICIAL RECORD OF THIS SHEET IS THE ELECTRONIC FILE SIGNED AND SEALED UNDER RULE 61G15-23.003, F.A.C.

Engineer of Record: Bryon J. Russell
P.E. License No.: 44770
CH2M HILL
9428 BAYMEADOWS ROAD
SUITE 300
JACKSONVILLE, FL 32256
CERTIFICATE OF AUTHORIZATION NO. 00000072

STATE OF FLORIDA
DEPARTMENT OF TRANSPORTATION

ROAD NO.	COUNTY	FINANCIAL PROJECT ID
SR 9A	DUVAL	213345-7-52-01

WETLAND IMPACTS

SHEET NO.
WI-6

ashepard 11/19/2012 4:55:01 PM C:\workdir\407764 - I-295 Auxiliary Lane\WetImp06.dgn

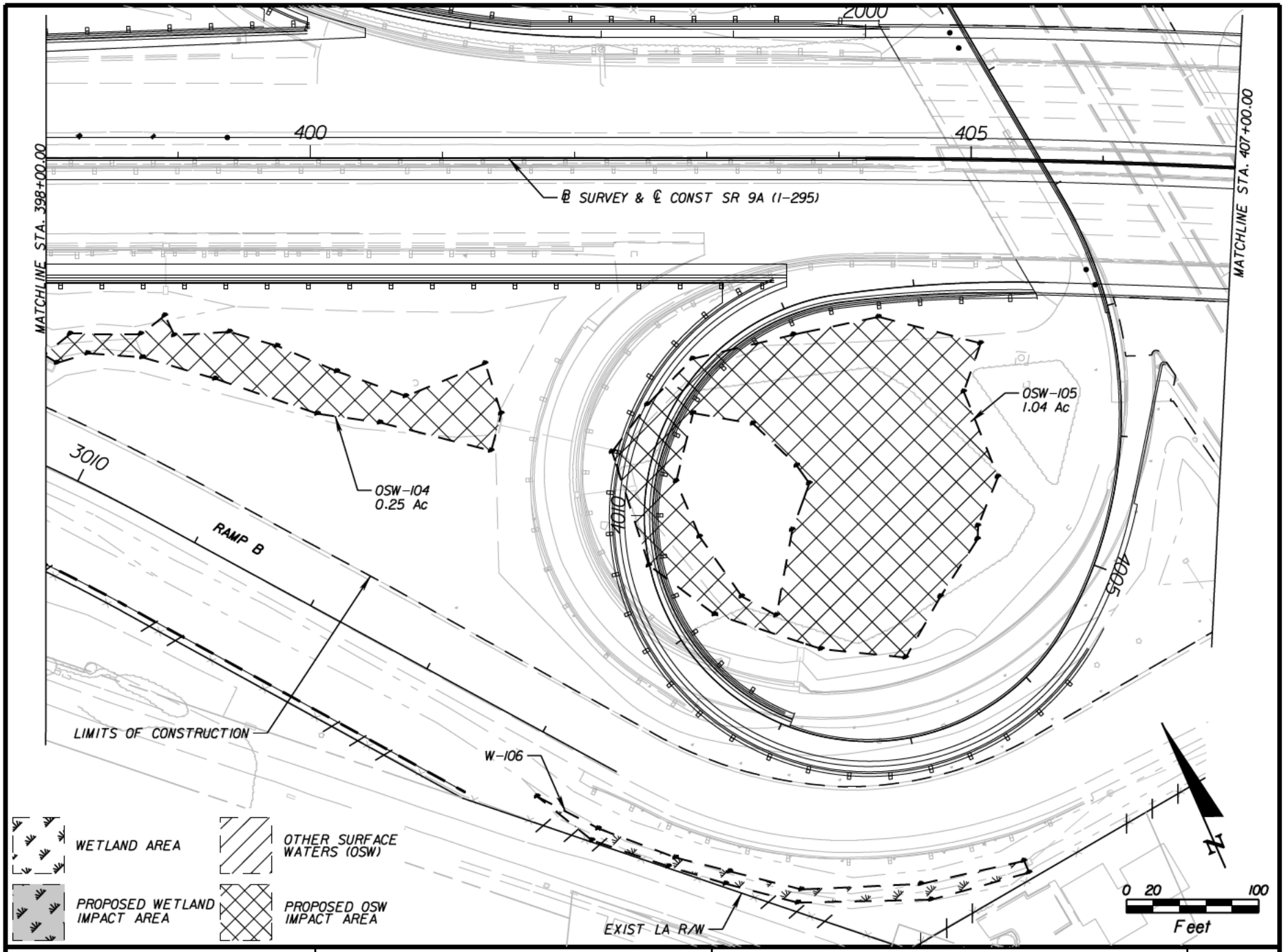

NOTICE: THE OFFICIAL RECORD OF THIS SHEET IS THE ELECTRONIC FILE SIGNED AND SEALED UNDER RULE 61G15-23.003, F.A.C.

Engineer of Record: Bryon J. Russell
P.E. License No.: 44770
CH2M HILL
9428 BAYMEADOWS ROAD
SUITE 300
JACKSONVILLE, FL 32256
CERTIFICATE OF AUTHORIZATION NO. 00000072

STATE OF FLORIDA
DEPARTMENT OF TRANSPORTATION

ROAD NO.	COUNTY	FINANCIAL PROJECT ID
SR 9A	DUVAL	213345-7-52-01

WETLAND IMPACTS

SHEET NO.
W1-7

ashepard 11/19/2012 4:55:56 PM C:\workdir\407764 - I-295 Auxiliary Lane\WetImp07.dgn

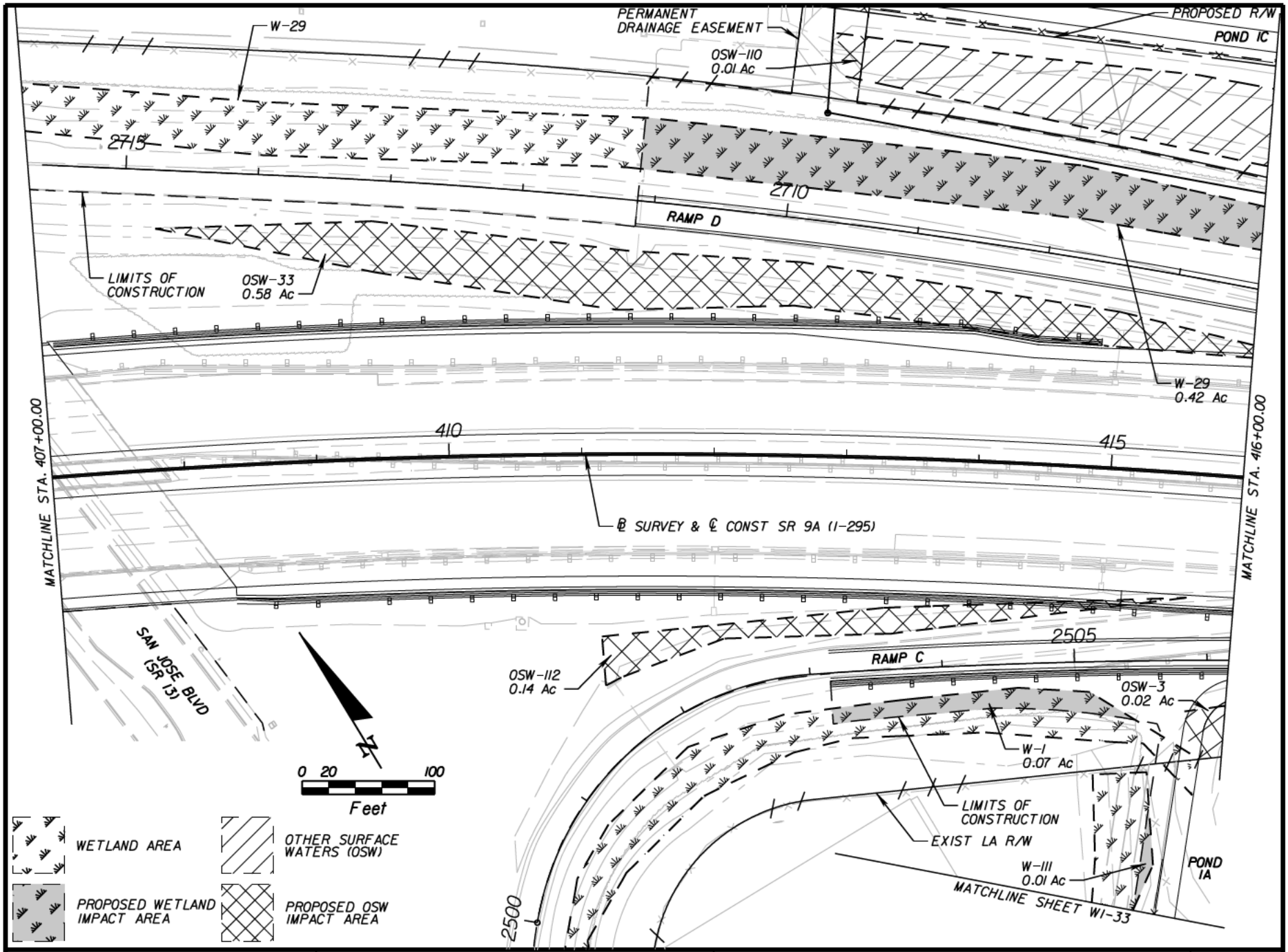

NOTICE: THE OFFICIAL RECORD OF THIS SHEET IS THE ELECTRONIC FILE SIGNED AND SEALED UNDER RULE 61G15-23.003, F.A.C.

Engineer of Record: Bryon J. Russell
P.E. License No.: 44770
CH2M HILL
9428 BAYMEADOWS ROAD
SUITE 300
JACKSONVILLE, FL 32256
CERTIFICATE OF AUTHORIZATION NO. 00000072

STATE OF FLORIDA
DEPARTMENT OF TRANSPORTATION

ROAD NO.	COUNTY	FINANCIAL PROJECT ID
SR 9A	DUVAL	213345-7-52-01

WETLAND IMPACTS

SHEET NO.
WI-8

ashepard 11/19/2012 4:58:37 PM C:\workdir\407764 - I-295 Auxiliary Lane\WetImp08.dgn

POND IC

PROPOSED R/W

OSW-110

LIMITS OF CONSTRUCTION

W-29
0.66 Ac

EXIST LA R/W

0 20 100
Feet

2705

RAMP D

2700

OSW-33
0.01 Ac

420

MATCHLINE STA. 416+00.00

MATCHLINE STA. 425+00.00

℄ SURVEY & ℄ CONST SR 9A (I-295)

2510

RAMP C

EXIST LA R/W

LIMITS OF CONSTRUCTION

OSW-3
0.72 Ac

POND IA

WETLAND AREA

OTHER SURFACE WATERS (OSW)

PROPOSED WETLAND IMPACT AREA

PROPOSED OSW IMPACT AREA

MATCHLINE SHEET WI-33

NOTICE: THE OFFICIAL RECORD OF THIS SHEET IS THE ELECTRONIC FILE SIGNED AND SEALED UNDER RULE 61G15-23.003, F.A.C.

Engineer of Record: Bryon J. Russell
P.E. License No.: 44770
CH2M HILL
9428 BAYMEADOWS ROAD
SUITE 300
JACKSONVILLE, FL 32256
CERTIFICATE OF AUTHORIZATION NO. 00000072

STATE OF FLORIDA
DEPARTMENT OF TRANSPORTATION

ROAD NO.	COUNTY	FINANCIAL PROJECT ID
SR 9A	DUVAL	213345-7-52-01

WETLAND IMPACTS

SHEET NO.
WI-9

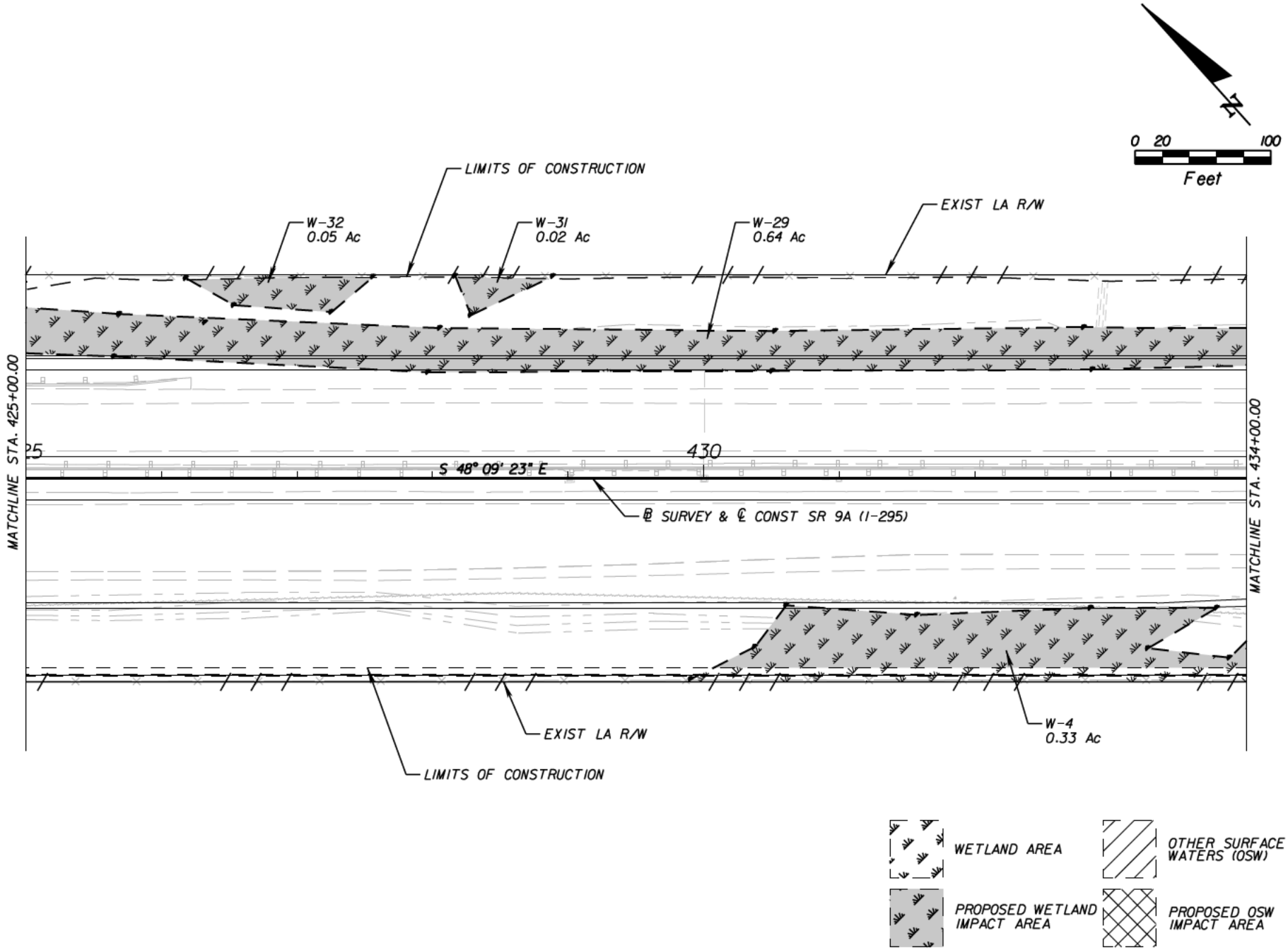

NOTICE: THE OFFICIAL RECORD OF THIS SHEET IS THE ELECTRONIC FILE SIGNED AND SEALED UNDER RULE 61G15-23.003, F.A.C.

Engineer of Record: Bryon J. Russell
P.E. License No.: 44770
CH2M HILL
9428 BAYMEADOWS ROAD
SUITE 300
JACKSONVILLE, FL 32256
CERTIFICATE OF AUTHORIZATION NO. 00000072

STATE OF FLORIDA
DEPARTMENT OF TRANSPORTATION

ROAD NO.	COUNTY	FINANCIAL PROJECT ID
SR 9A	DUVAL	213345-7-52-01

WETLAND IMPACTS

SHEET NO.
W1-10

ashepard 11/19/2012 4:59:46 PM C:\workdir\407764 - I-295 Auxiliary Lane\WetImpl0.dgn

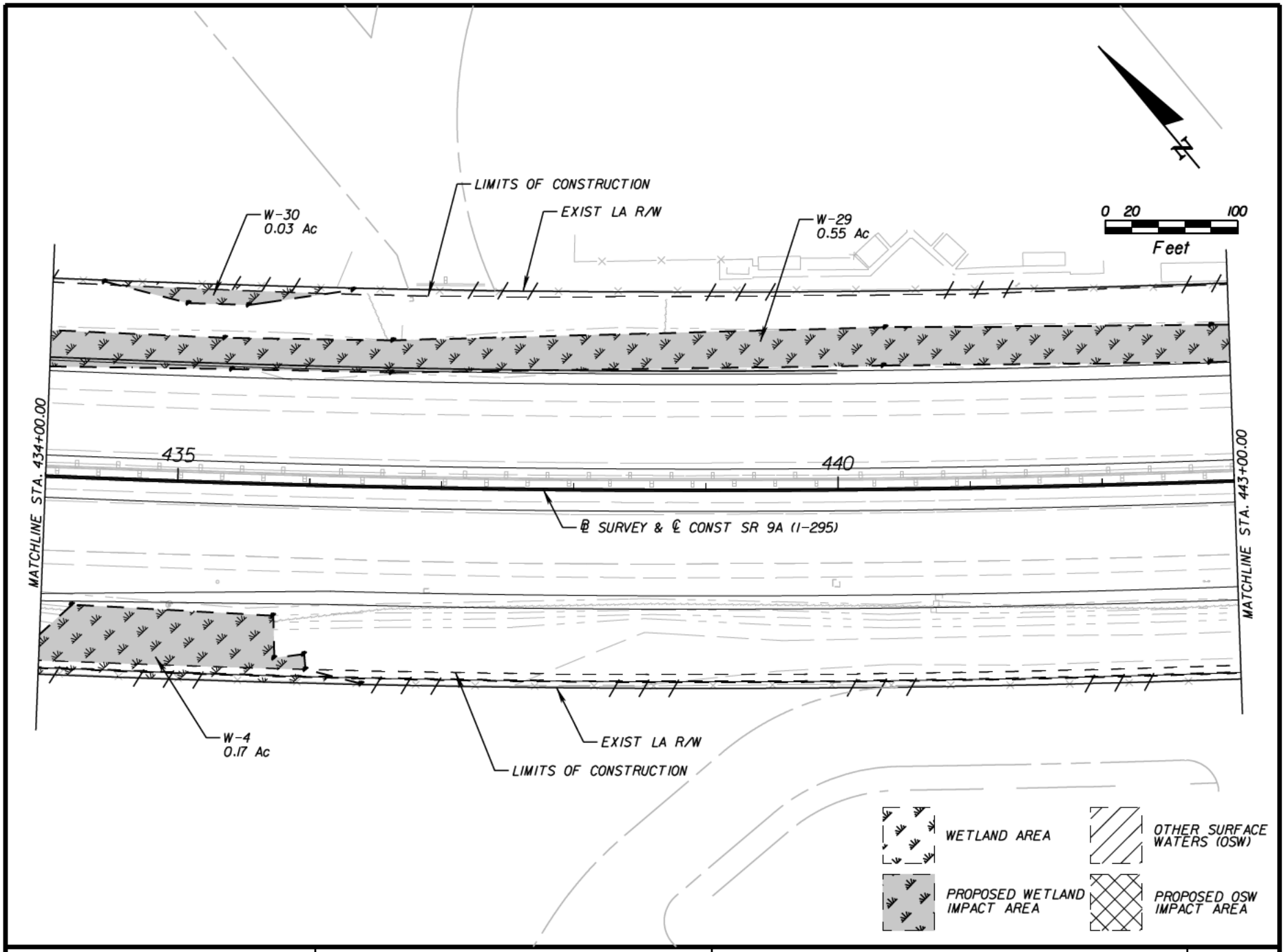

NOTICE: THE OFFICIAL RECORD OF THIS SHEET IS THE ELECTRONIC FILE SIGNED AND SEALED UNDER RULE 61G15-23.003, F.A.C.

Engineer of Record: Bryon J. Russell
P.E. License No.: 44770
CH2M HILL
9428 BAYMEADOWS ROAD
SUITE 300
JACKSONVILLE, FL 32256
CERTIFICATE OF AUTHORIZATION NO. 00000072

STATE OF FLORIDA
DEPARTMENT OF TRANSPORTATION

ROAD NO.	COUNTY	FINANCIAL PROJECT ID
SR 9A	DUVAL	213345-7-52-01

WETLAND IMPACTS

SHEET NO.
WI-11

ashepard 11/19/2012 5:02:45 PM C:\workdir\407764 - I-295 Auxiliary Lane\WetImpII.dgn

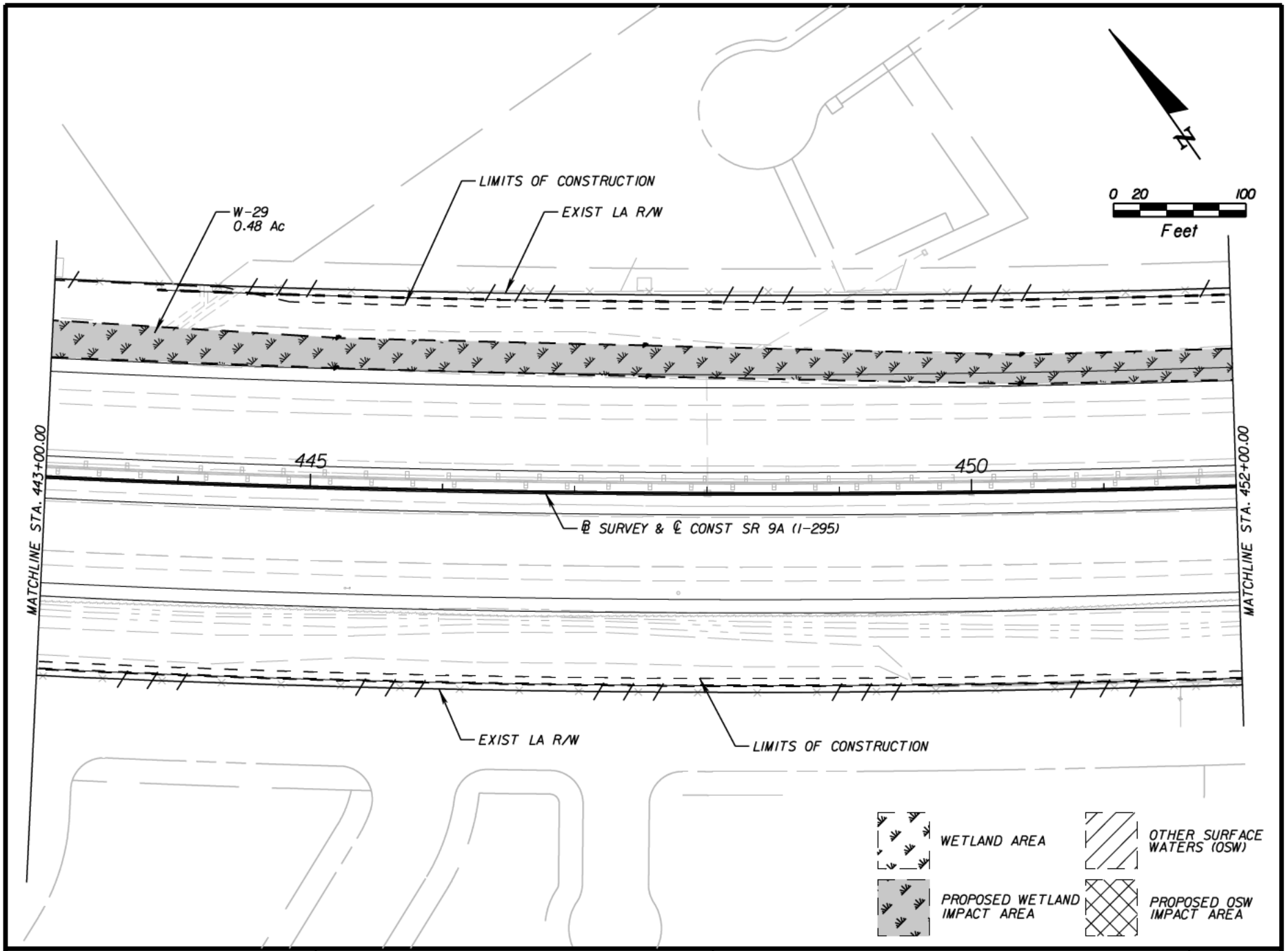

NOTICE: THE OFFICIAL RECORD OF THIS SHEET IS THE ELECTRONIC FILE SIGNED AND SEALED UNDER RULE 61G15-23.003, F.A.C.

Engineer of Record: Bryon J. Russell
P.E. License No.: 44770
CH2M HILL
9428 BAYMEADOWS ROAD
SUITE 300
JACKSONVILLE, FL 32256
CERTIFICATE OF AUTHORIZATION NO. 00000072

STATE OF FLORIDA
DEPARTMENT OF TRANSPORTATION

ROAD NO.	COUNTY	FINANCIAL PROJECT ID
SR 9A	DUVAL	213345-7-52-01

WETLAND IMPACTS

SHEET NO.
W1-12

ashepard 11/19/2012 5:05:52 PM C:\workdir\407764 - I-295 Auxiliary Lane\WetImpl2.dgn

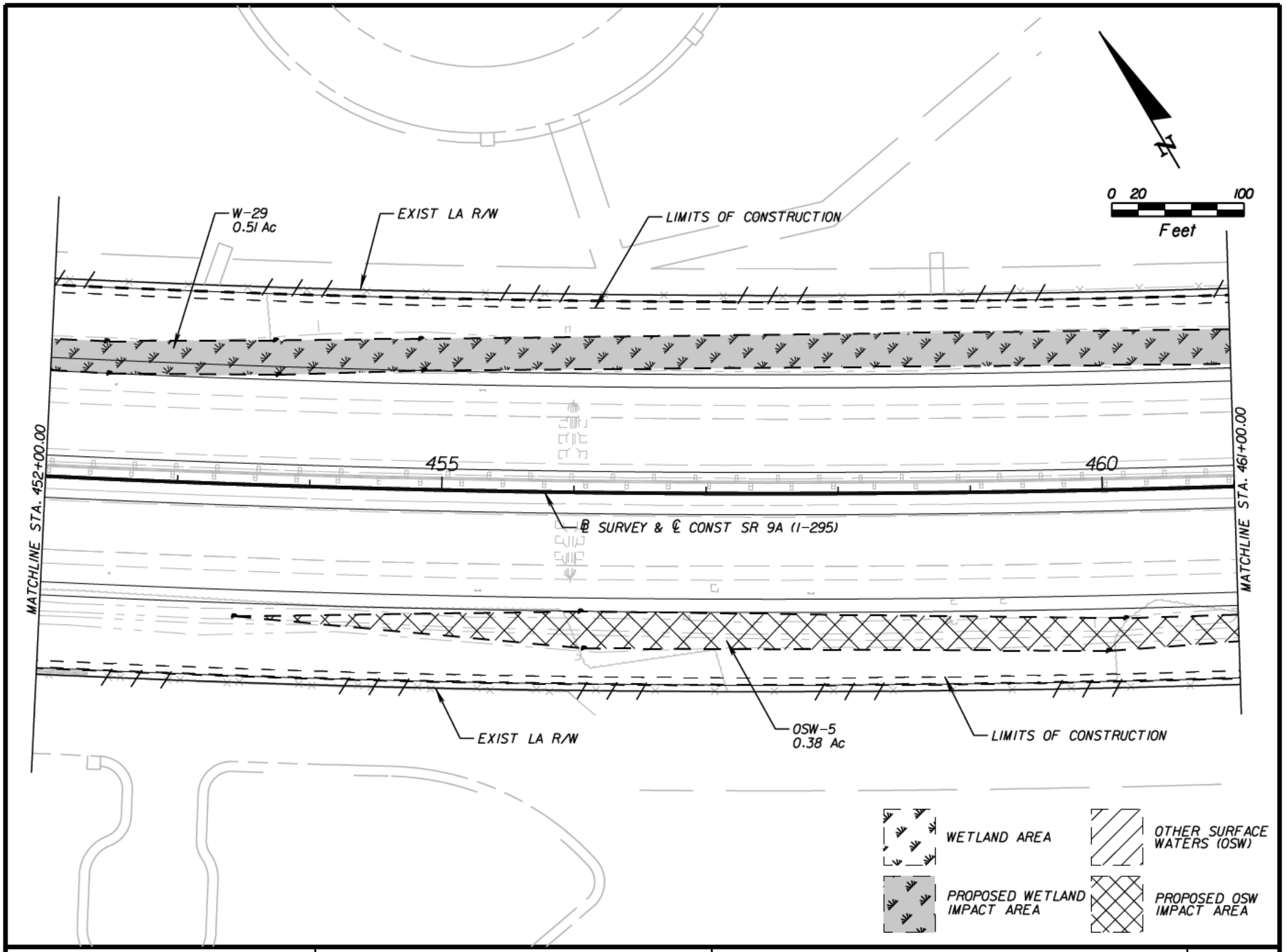

NOTICE: THE OFFICIAL RECORD OF THIS SHEET IS THE ELECTRONIC FILE SIGNED AND SEALED UNDER RULE 61G15-23.003, F.A.C.

Engineer of Record: Bryon J. Russell
P.E. License No.: 44770
CH2M HILL
9428 BAYMEADOWS ROAD
SUITE 300
JACKSONVILLE, FL 32256
CERTIFICATE OF AUTHORIZATION NO. 00000072

STATE OF FLORIDA
DEPARTMENT OF TRANSPORTATION

ROAD NO.	COUNTY	FINANCIAL PROJECT ID
SR 9A	DUVAL	213345-7-52-01

WETLAND IMPACTS

SHEET NO.
W1-13

ashepard 11/19/2012 5:06:22 PM C:\workdir\407764 - I-295 Auxiliary Lane\WetImpl3.dgn

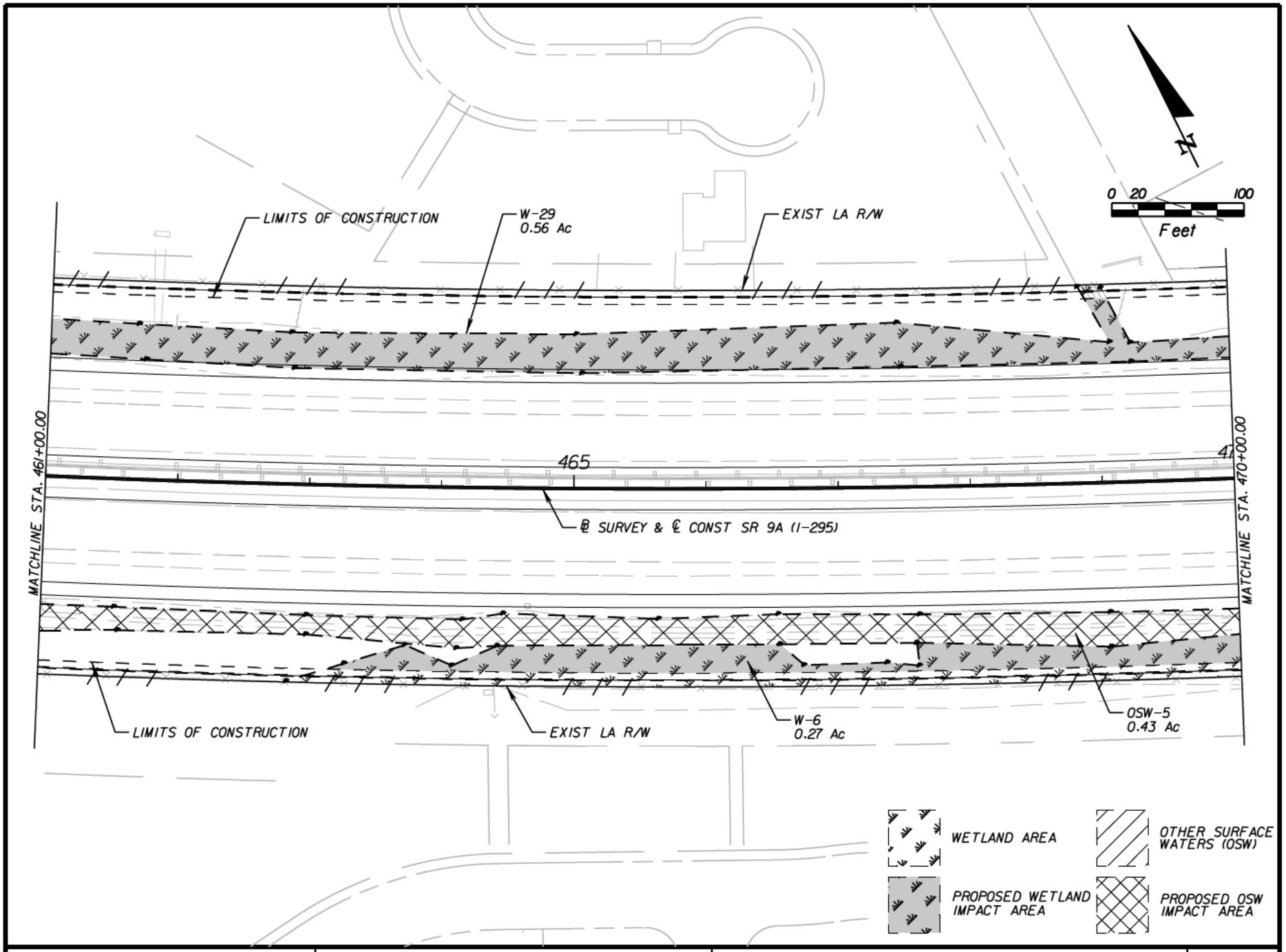

NOTICE: THE OFFICIAL RECORD OF THIS SHEET IS THE ELECTRONIC FILE SIGNED AND SEALED UNDER RULE 61G15-23.003, F.A.C.

Engineer of Record: Bryon J. Russell
P.E. License No.: 44770
CH2M HILL
9428 BAYMEADOWS ROAD
SUITE 300
JACKSONVILLE, FL 32256
CERTIFICATE OF AUTHORIZATION NO. 00000072

STATE OF FLORIDA
DEPARTMENT OF TRANSPORTATION

ROAD NO.	COUNTY	FINANCIAL PROJECT ID
SR 9A	DUVAL	213345-7-52-01

WETLAND IMPACTS

SHEET NO.
W1-14

ashepard 11/19/2012 5:08:12 PM C:\workdir\407764 - I-295 Auxiliary Lane\WetImpl4.dgn

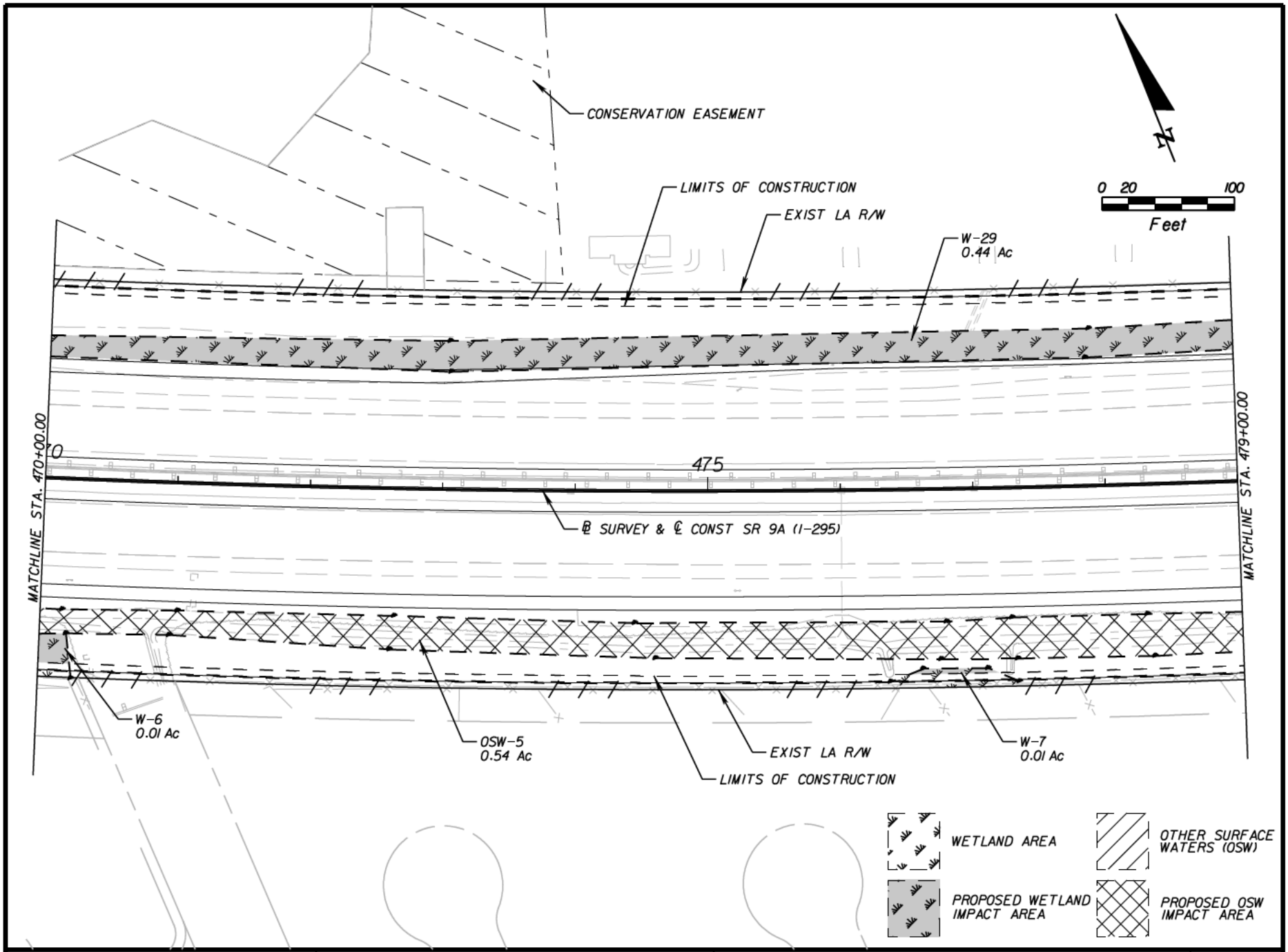

NOTICE: THE OFFICIAL RECORD OF THIS SHEET IS THE ELECTRONIC FILE SIGNED AND SEALED UNDER RULE 60I5-23.003, F.A.C.

Engineer of Record: Bryon J. Russell
P.E. License No.: 44770
CH2M HILL
9428 BAYMEADOWS ROAD
SUITE 300
JACKSONVILLE, FL 32256
CERTIFICATE OF AUTHORIZATION NO. 00000072

STATE OF FLORIDA
DEPARTMENT OF TRANSPORTATION

ROAD NO.	COUNTY	FINANCIAL PROJECT ID
SR 9A	DUVAL	213345-7-52-01

WETLAND IMPACTS

SHEET NO.
W1-15

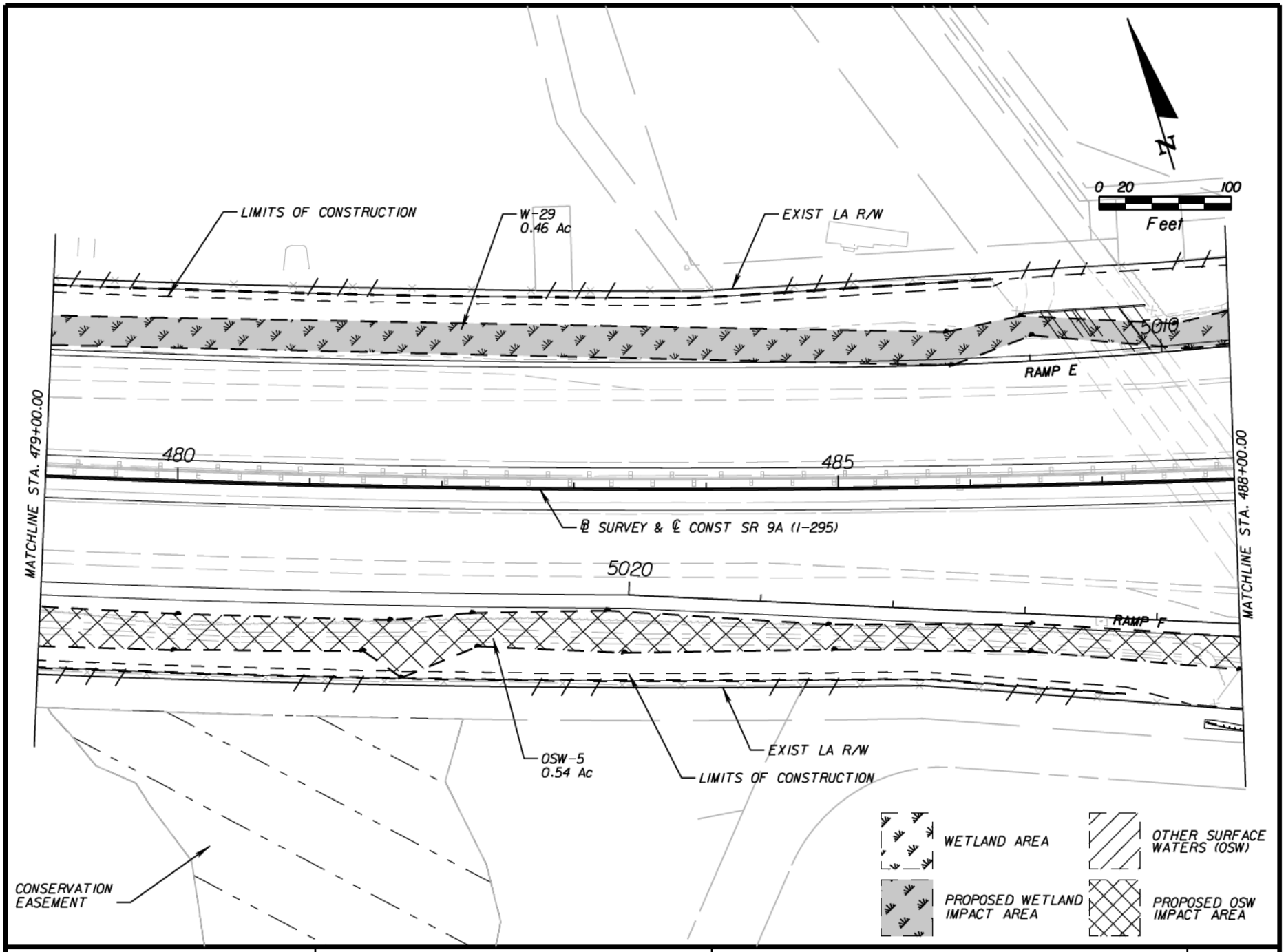

NOTICE: THE OFFICIAL RECORD OF THIS SHEET IS THE ELECTRONIC FILE SIGNED AND SEALED UNDER RULE 60I5-23.003, F.A.C.

Engineer of Record: Bryon J. Russell
P.E. License No.: 44770
CH2M HILL
9428 BAYMEADOWS ROAD
SUITE 300
JACKSONVILLE, FL 32256
CERTIFICATE OF AUTHORIZATION NO. 00000072

STATE OF FLORIDA
DEPARTMENT OF TRANSPORTATION

ROAD NO.	COUNTY	FINANCIAL PROJECT ID
SR 9A	DUVAL	213345-7-52-01

WETLAND IMPACTS

SHEET NO.
W1-16

ashepard 11/19/2012 5:09:18 PM C:\workdir\407764 - I-295 Auxiliary Lane\WetImpl6.dgn

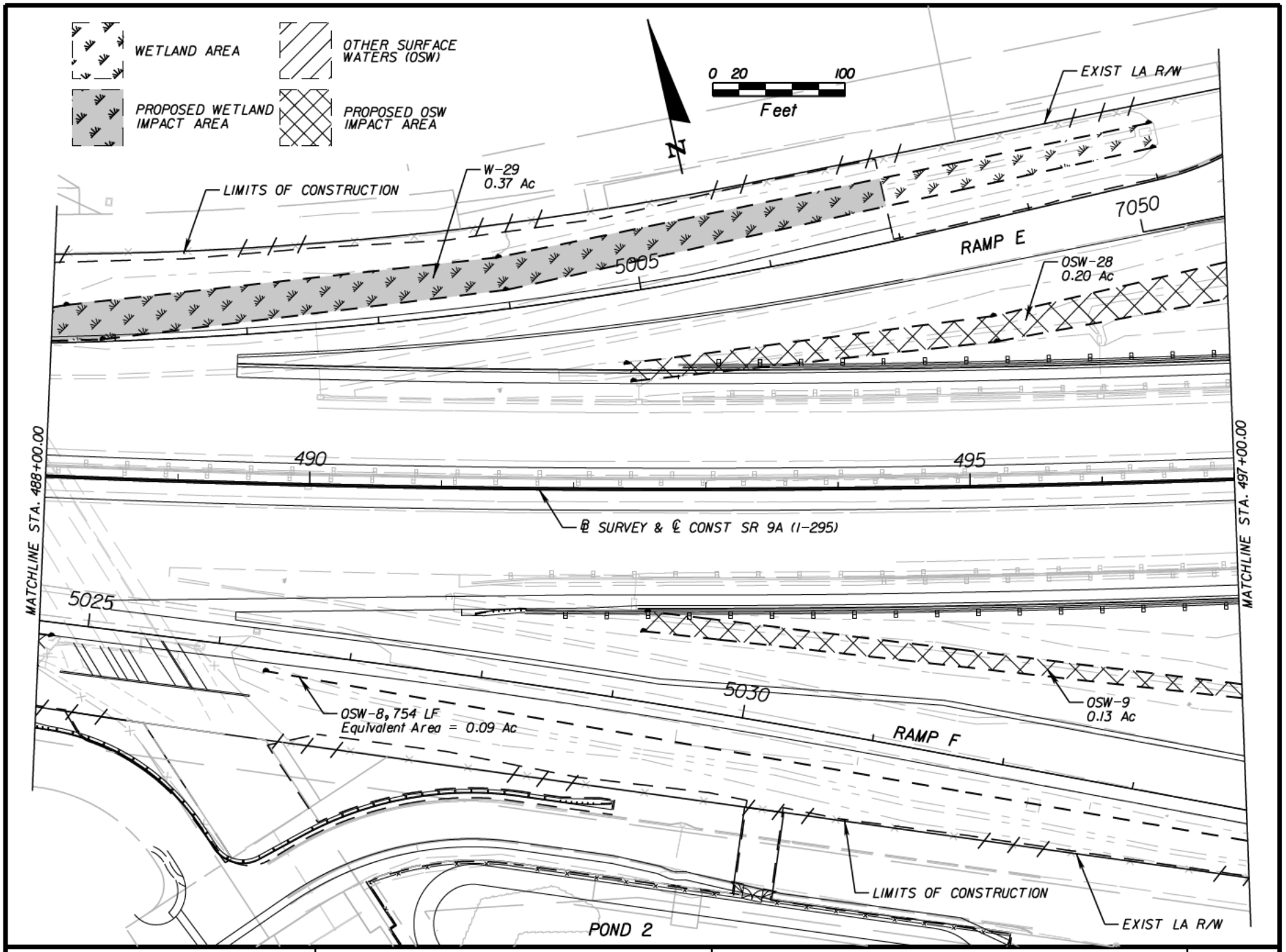

NOTICE: THE OFFICIAL RECORD OF THIS SHEET IS THE ELECTRONIC FILE SIGNED AND SEALED UNDER RULE 61G15-23.003, F.A.C.

Engineer of Record: Bryon J. Russell
P.E. License No.: 44770
CH2M HILL
9428 BAYMEADOWS ROAD
SUITE 300
JACKSONVILLE, FL 32256
CERTIFICATE OF AUTHORIZATION NO. 00000072

STATE OF FLORIDA
DEPARTMENT OF TRANSPORTATION

ROAD NO.	COUNTY	FINANCIAL PROJECT ID
SR 9A	DUVAL	213345-7-52-01

WETLAND IMPACTS

SHEET NO.
W1-17

ashepard 11/19/2012 5:11:07 PM C:\workdir\407764 - I-295 Auxiliary Lane\WetImpl7.dgn

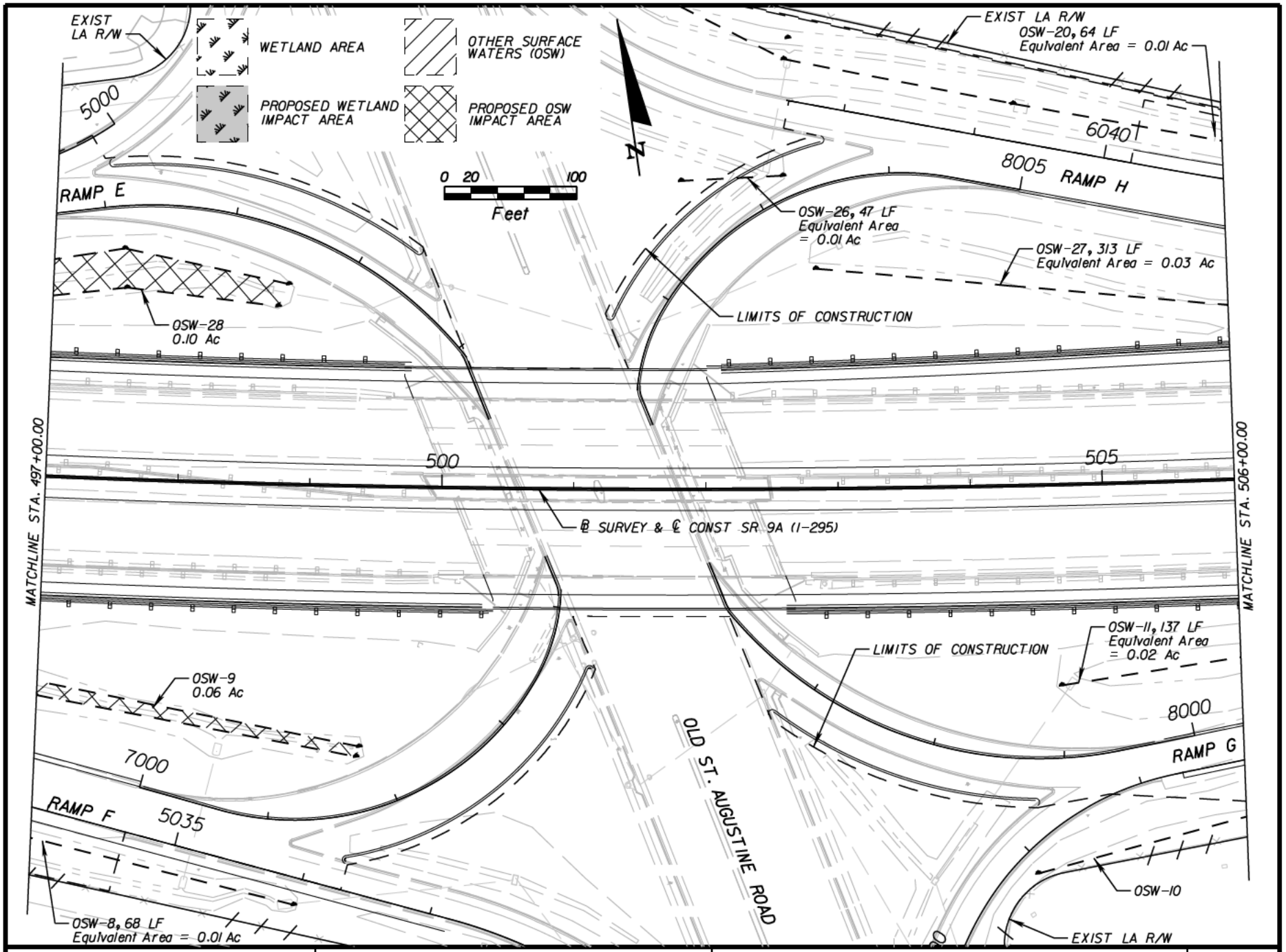

NOTICE: THE OFFICIAL RECORD OF THIS SHEET IS THE ELECTRONIC FILE SIGNED AND SEALED UNDER RULE 61G15-23.003, F.A.C.

Engineer of Record: Bryon J. Russell
P.E. License No.: 44770
CH2M HILL
9428 BAYMEADOWS ROAD
SUITE 300
JACKSONVILLE, FL 32256
CERTIFICATE OF AUTHORIZATION NO. 00000072

STATE OF FLORIDA
DEPARTMENT OF TRANSPORTATION

ROAD NO.	COUNTY	FINANCIAL PROJECT ID
SR 9A	DUVAL	213345-7-52-01

WETLAND IMPACTS

SHEET NO.
W1-18

ashepard 11/19/2012 5:14:44 PM C:\workdir\407764 - I-295 Auxiliary Lane\WetImpl8.dgn

MATCHLINE SHEET W1-34

OSW-20, 804 LF
Equivalent Area = 0.09 Ac

LIMITS OF CONSTRUCTION

EXIST LA R/W

0 20 100
Feet

N

W-25
0.01 Ac

RAMP H

6035

OSW-27, 56 LF
Equivalent Area = 0.01 Ac

OSW-20
0.09 Ac

MATCHLINE STA. 506+00.00

510

MATCHLINE STA. 515+00.00

℄ SURVEY & ℄ CONST SR 9A (I-295)

6010

OSW-11, 391 LF
Equivalent Area = 0.04 Ac

6005

RAMP G

W-12
0.02 Ac

EXIST LA R/W

OSW-10, 651 LF
Equivalent Area = 0.08 Ac

LIMITS OF CONSTRUCTION

WETLAND AREA

OTHER SURFACE WATERS (OSW)

PROPOSED WETLAND IMPACT AREA

PROPOSED OSW IMPACT AREA

NOTICE: THE OFFICIAL RECORD OF THIS SHEET IS THE ELECTRONIC FILE SIGNED AND SEALED UNDER RULE 61G15-23.003, F.A.C.

Engineer of Record: Bryon J. Russell
P.E. License No.: 44770
CH2M HILL
9428 BAYMEADOWS ROAD
SUITE 300
JACKSONVILLE, FL 32256
CERTIFICATE OF AUTHORIZATION NO. 00000072

STATE OF FLORIDA
DEPARTMENT OF TRANSPORTATION

ROAD NO.	COUNTY	FINANCIAL PROJECT ID
SR 9A	DUVAL	213345-7-52-01

WETLAND IMPACTS

SHEET NO.
W1-19

MATCHLINE SHEET W1-34

PERMANENT DRAINAGE EASEMENT

N

0 20 100
Feet

LIMITS OF CONSTRUCTION

EXIST LA R/W

W-24
0.52 Ac

W-23
0.03 Ac

030

6025

RAMP H

OSW-20
0.16 Ac

OSW-20, 723 LF
Equivalent Area = 0.08 Ac

5

520

MATCHLINE STA. 515+00.00

MATCHLINE STA. 524+00.00

℄ SURVEY & ℄ CONST SR 9A (I-295)

LIMITS OF CONSTRUCTION

W-13
0.93 Ac

EXIST LA R/W

CONSERVATION EASEMENT

WETLAND AREA

OTHER SURFACE WATERS (OSW)

PROPOSED WETLAND IMPACT AREA

PROPOSED OSW IMPACT AREA

NOTICE: THE OFFICIAL RECORD OF THIS SHEET IS THE ELECTRONIC FILE SIGNED AND SEALED UNDER RULE 61G15-23.003, F.A.C.

Engineer of Record: Bryon J. Russell
P.E. License No.: 44770
CH2M HILL
9428 BAYMEADOWS ROAD
SUITE 300
JACKSONVILLE, FL 32256
CERTIFICATE OF AUTHORIZATION NO. 00000072

STATE OF FLORIDA
DEPARTMENT OF TRANSPORTATION

ROAD NO.	COUNTY	FINANCIAL PROJECT ID
SR 9A	DUVAL	213345-7-52-01

WETLAND IMPACTS

SHEET NO.
W1-20

ashepard 11/21/2012 11:08:22 AM C:\workdir\407764 - I-295 Auxiliary Lane\WetImp20.dgn

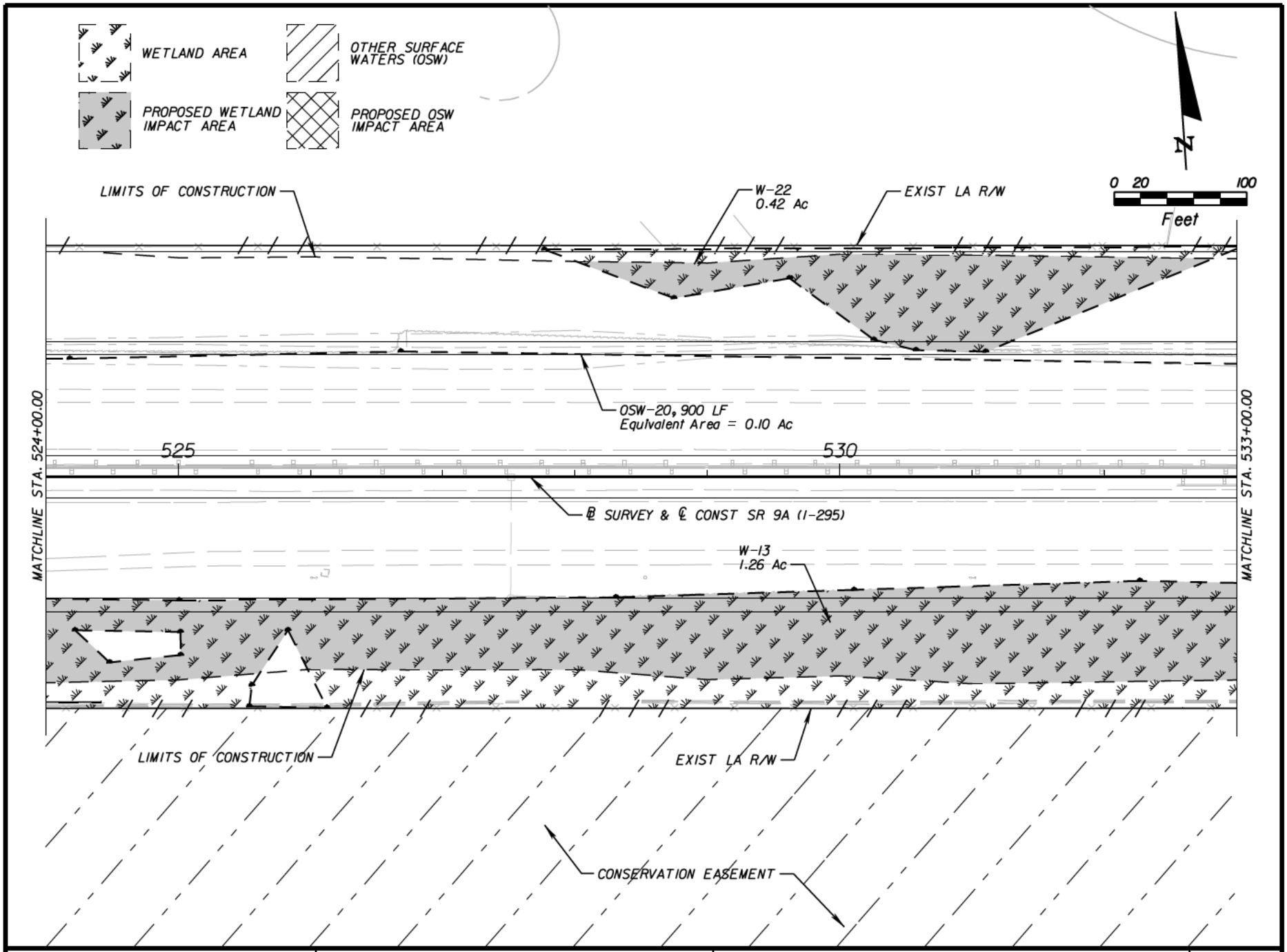

NOTICE: THE OFFICIAL RECORD OF THIS SHEET IS THE ELECTRONIC FILE SIGNED AND SEALED UNDER RULE 61G15-23.003, F.A.C.

Engineer of Record: Bryon J. Russell
P.E. License No.: 44770
CH2M HILL
9428 BAYMEADOWS ROAD
SUITE 300
JACKSONVILLE, FL 32256
CERTIFICATE OF AUTHORIZATION NO. 00000072

STATE OF FLORIDA
DEPARTMENT OF TRANSPORTATION

ROAD NO.	COUNTY	FINANCIAL PROJECT ID
SR 9A	DUVAL	213345-7-52-01

WETLAND IMPACTS

SHEET NO.
W1-21

ashepard 11/21/2012 11:08:49 AM C:\workdir\407764 - I-295 Auxiliary Lane\WetImp21.dgn

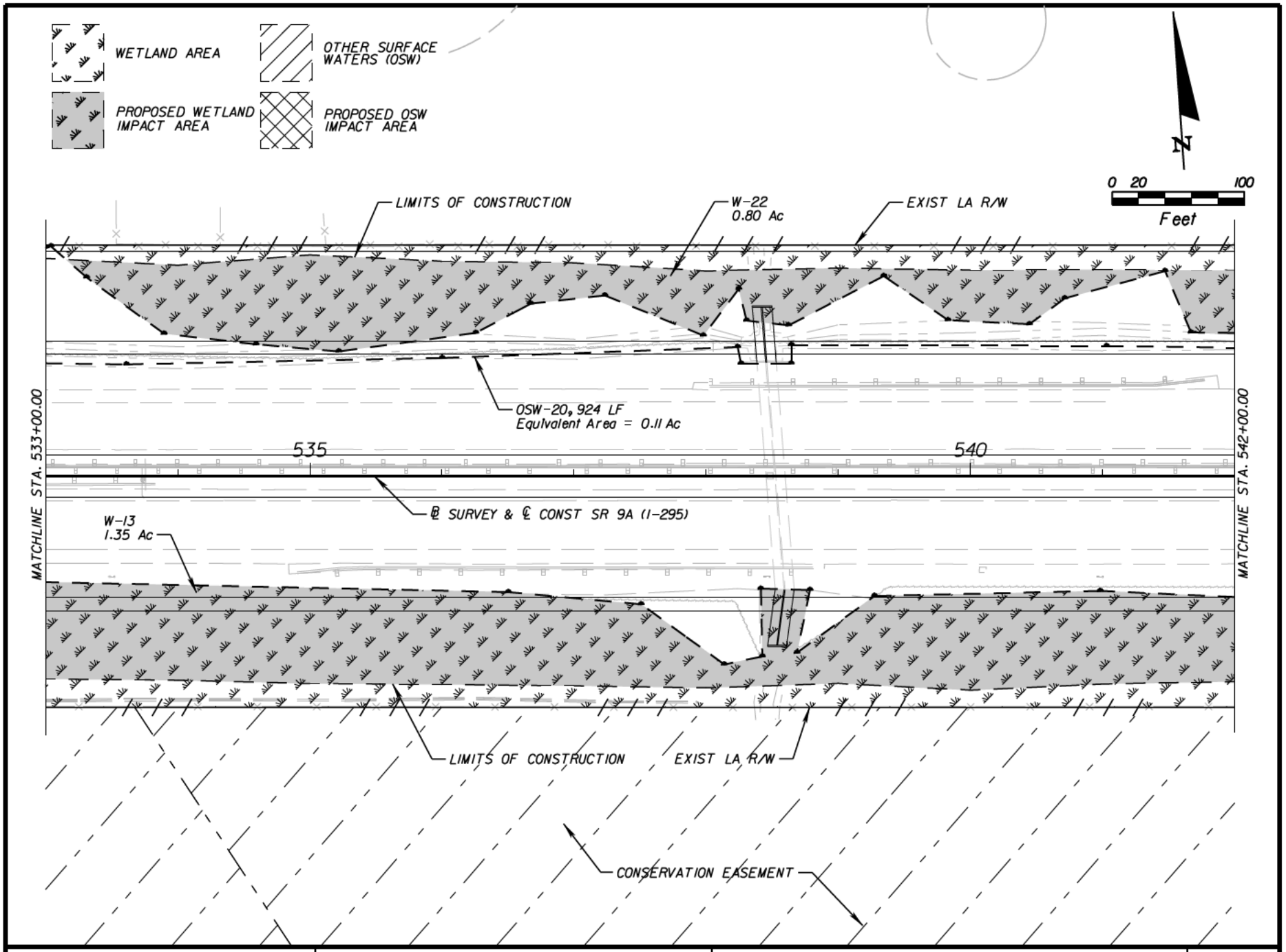

NOTICE: THE OFFICIAL RECORD OF THIS SHEET IS THE ELECTRONIC FILE SIGNED AND SEALED UNDER RULE 61G15-23.003, F.A.C.

Engineer of Record: Bryon J. Russell
P.E. License No.: 44770
CH2M HILL
9428 BAYMEADOWS ROAD
SUITE 300
JACKSONVILLE, FL 32256
CERTIFICATE OF AUTHORIZATION NO. 00000072

STATE OF FLORIDA
DEPARTMENT OF TRANSPORTATION

ROAD NO.	COUNTY	FINANCIAL PROJECT ID
SR 9A	DUVAL	213345-7-52-01

WETLAND IMPACTS

SHEET NO.
W1-22

ashepard 11/20/2012 1:49:09 PM C:\workdir\407764 - I-295 Auxiliary Lane\WetImp22.dgn

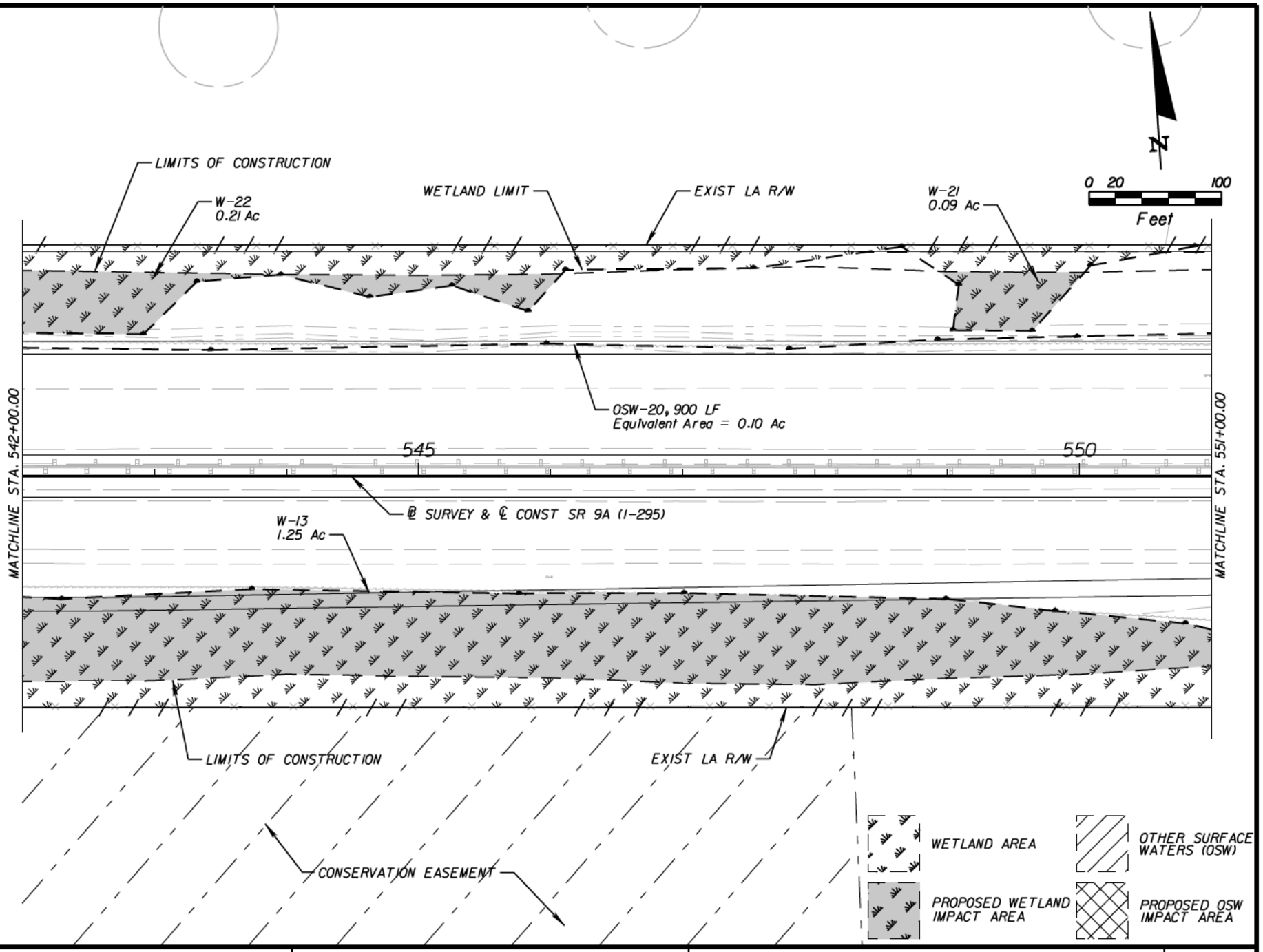

NOTICE: THE OFFICIAL RECORD OF THIS SHEET IS THE ELECTRONIC FILE SIGNED AND SEALED UNDER RULE 61G15-23.003, F.A.C.

Engineer of Record: Bryon J. Russell
P.E. License No.: 44770
CH2M HILL
9428 BAYMEADOWS ROAD
SUITE 300
JACKSONVILLE, FL 32256
CERTIFICATE OF AUTHORIZATION NO. 00000072

STATE OF FLORIDA
DEPARTMENT OF TRANSPORTATION

ROAD NO.	COUNTY	FINANCIAL PROJECT ID
SR 9A	DUVAL	213345-7-52-01

WETLAND IMPACTS

SHEET NO.
W1-23

ashepard 11/20/2012 1:57:21 PM C:\workdir\407764 - I-295 Auxiliary Lane\WetImp23.dgn

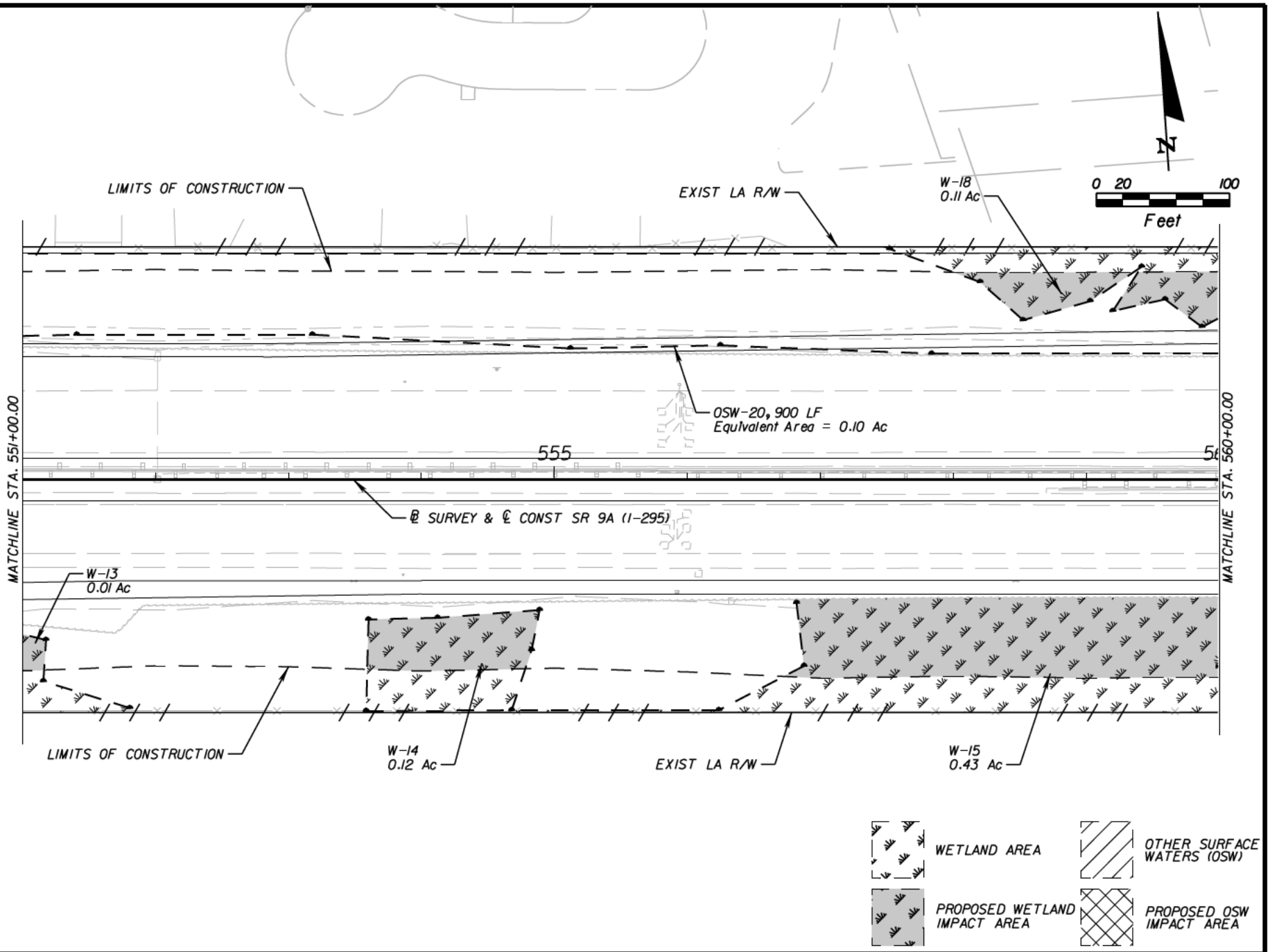

NOTICE: THE OFFICIAL RECORD OF THIS SHEET IS THE ELECTRONIC FILE SIGNED AND SEALED UNDER RULE 61G15-23.003, F.A.C.

Engineer of Record: Bryon J. Russell
P.E. License No.: 44770
CH2M HILL
9428 BAYMEADOWS ROAD
SUITE 300
JACKSONVILLE, FL 32256
CERTIFICATE OF AUTHORIZATION NO. 00000072

STATE OF FLORIDA
DEPARTMENT OF TRANSPORTATION

ROAD NO.	COUNTY	FINANCIAL PROJECT ID
SR 9A	DUVAL	213345-7-52-01

WETLAND IMPACTS

SHEET NO.
W1-24

EXIST LA R/W

W-19
0.19 Ac

LIMITS OF CONSTRUCTION

OSW-20, 257 LF
Equivalent Area = 0.03 Ac

W-18
0.69 Ac

MATCHLINE STA. 560+00.00

560

565

℄ SURVEY & ℄ CONST SR 9A (I-295)

MATCHLINE STA. 569+00.00

W-15
1.13 Ac

UPLAND LIMIT

EXIST LA R/W

LIMITS OF CONSTRUCTION

W-140
1.83 Ac

PROPOSED R/W

POND
5

WETLAND AREA

OTHER SURFACE WATERS (OSW)

PROPOSED WETLAND IMPACT AREA

PROPOSED OSW IMPACT AREA

N

0 20 100
Feet

NOTICE: THE OFFICIAL RECORD OF THIS SHEET IS THE ELECTRONIC FILE SIGNED AND SEALED UNDER RULE 61G15-23.003, F.A.C.

Engineer of Record: Bryon J. Russell
P.E. License No.: 44770
CH2M HILL
9428 BAYMEADOWS ROAD
SUITE 300
JACKSONVILLE, FL 32256
CERTIFICATE OF AUTHORIZATION NO. 00000072

STATE OF FLORIDA
DEPARTMENT OF TRANSPORTATION

ROAD NO.	COUNTY	FINANCIAL PROJECT ID
SR 9A	DUVAL	213345-7-52-01

WETLAND IMPACTS

SHEET NO.
W1-25

ashepard 11/21/2012 9:32:31 AM C:\workdir\407764 - I-295 Auxiliary Lane\WetImp25.dgn

LIMITS OF CONSTRUCTION

EXIST LA R/W

W-18
0.55 Ac

570

575

MATCHLINE STA. 569+00.00

MATCHLINE STA. 578+00.00

℄ SURVEY & ℄ CONST SR 9A (I-295)

W-15
1.05 Ac

POND 5

UPLAND LIMIT

PROPOSED R/W

W-140
0.67 Ac

EXIST LA R/W

LIMITS OF CONSTRUCTION

WETLAND AREA

OTHER SURFACE WATERS (OSW)

PROPOSED WETLAND IMPACT AREA

PROPOSED OSW IMPACT AREA

N

0 20 100

Feet

NOTICE: THE OFFICIAL RECORD OF THIS SHEET IS THE ELECTRONIC FILE SIGNED AND SEALED UNDER RULE 61G15-23.003, F.A.C.

Engineer of Record: Bryon J. Russell
P.E. License No.: 44770
CH2M HILL
9428 BAYMEADOWS ROAD
SUITE 300
JACKSONVILLE, FL 32256
CERTIFICATE OF AUTHORIZATION NO. 00000072

STATE OF FLORIDA
DEPARTMENT OF TRANSPORTATION

ROAD NO.	COUNTY	FINANCIAL PROJECT ID
SR 9A	DUVAL	213345-7-52-01

WETLAND IMPACTS

SHEET NO.
W1-26

ashepard 11/21/2012 9:31:31 AM C:\workdir\407764 - I-295 Auxiliary Lane\WetImp26.dgn

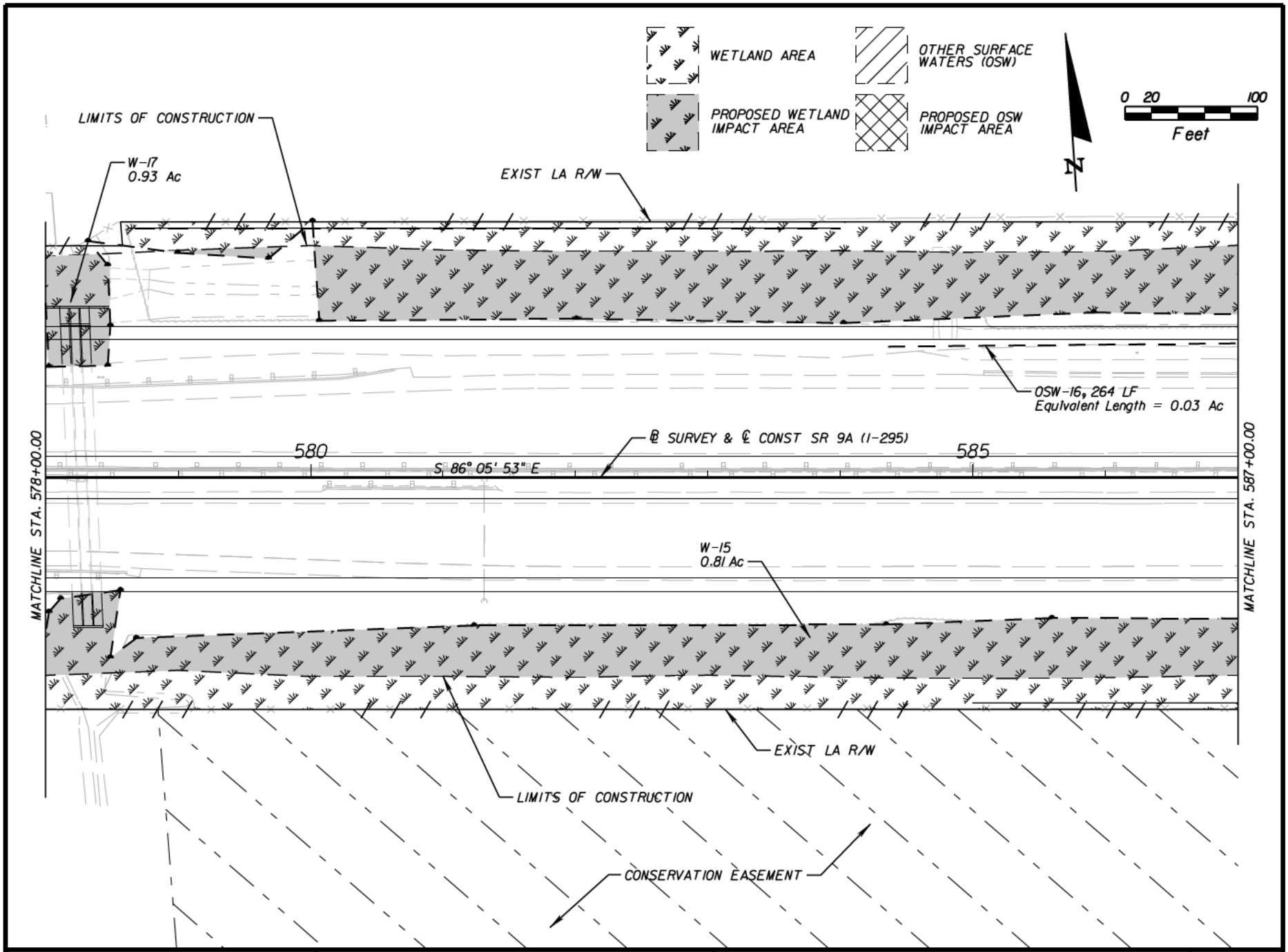

NOTICE: THE OFFICIAL RECORD OF THIS SHEET IS THE ELECTRONIC FILE SIGNED AND SEALED UNDER RULE 61G15-23.003, F.A.C.

Engineer of Record: Bryon J. Russell
P.E. License No.: 44770
CH2M HILL
9428 BAYMEADOWS ROAD
SUITE 300
JACKSONVILLE, FL 32256
CERTIFICATE OF AUTHORIZATION NO. 00000072

STATE OF FLORIDA
DEPARTMENT OF TRANSPORTATION

ROAD NO.	COUNTY	FINANCIAL PROJECT ID
SR 9A	DUVAL	213345-7-52-01

WETLAND IMPACTS

SHEET NO.
W1-27

ashepard 11/21/2012 9:30:13 AM C:\workdir\407764 - I-295 Auxiliary Lane\WetImp27.dgn

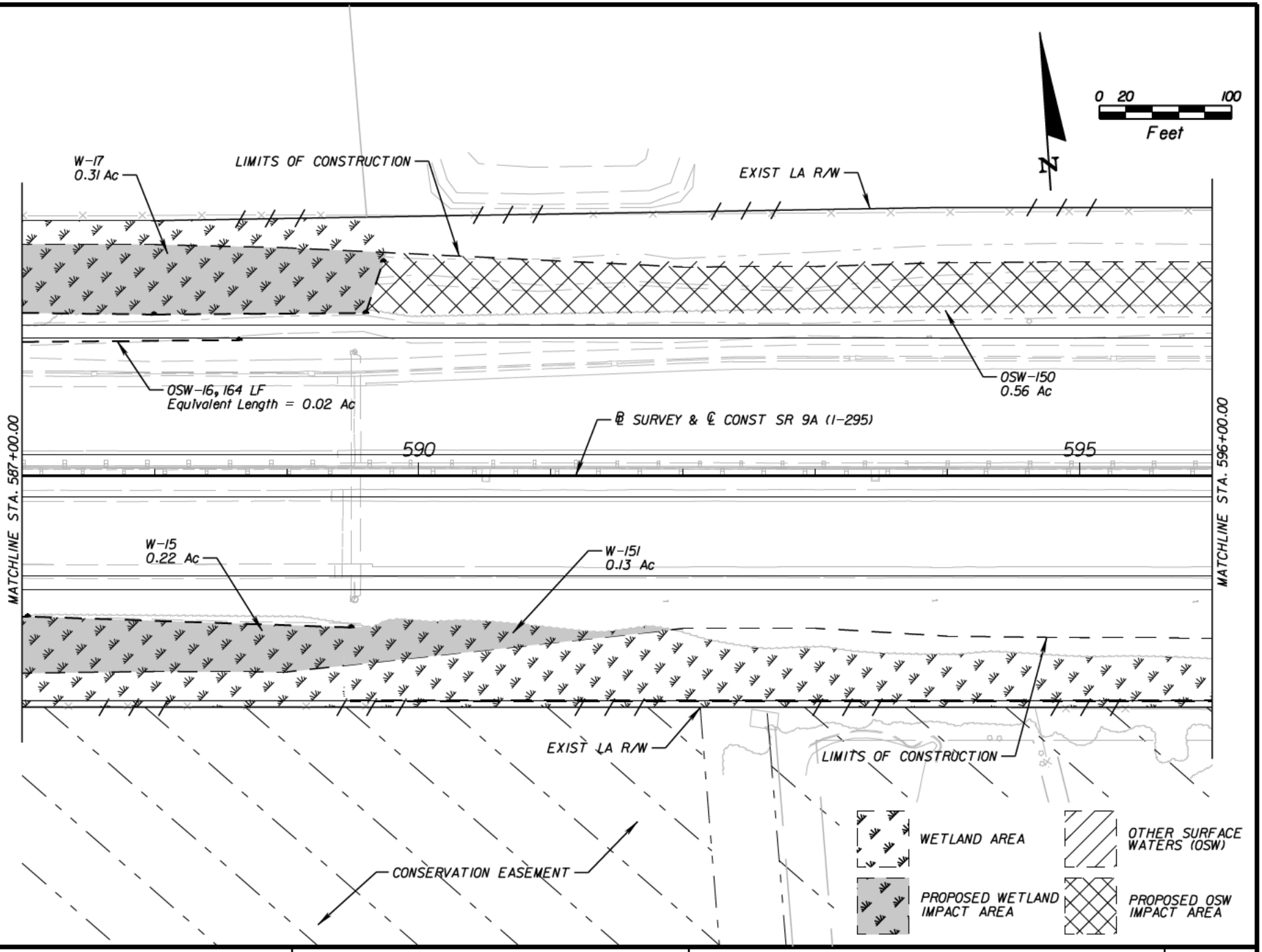

NOTICE: THE OFFICIAL RECORD OF THIS SHEET IS THE ELECTRONIC FILE SIGNED AND SEALED UNDER RULE 61G15-23.003, F.A.C.

Engineer of Record: Bryon J. Russell
P.E. License No.: 44770
CH2M HILL
9428 BAYMEADOWS ROAD
SUITE 300
JACKSONVILLE, FL 32256
CERTIFICATE OF AUTHORIZATION NO. 00000072

STATE OF FLORIDA
DEPARTMENT OF TRANSPORTATION

ROAD NO.	COUNTY	FINANCIAL PROJECT ID
SR 9A	DUVAL	213345-7-52-01

WETLAND IMPACTS

SHEET NO.
WI-28

ashepard 11/21/2012 10:17:50 AM C:\workdir\407764 - I-295 Auxiliary Lane\WetImp28.dgn

POND 6

EXIST R/W

LIMITS OF CONSTRUCTION

EXIST LA R/W

OSW-150
0.58 Ac

OSW-153
0.11 Ac

℄ SURVEY & ℄ CONST SR 9A (I-295)

600

MATCHLINE STA. 596+00.00

MATCHLINE STA. 605+00.00

9000

W-151
0.04 Ac

OSW-152
0.08 Ac

9005

LIMITS OF CONSTRUCTION

EXIST LA R/W

WETLAND AREA

OTHER SURFACE WATERS (OSW)

PROPOSED WETLAND IMPACT AREA

PROPOSED OSW IMPACT AREA

N

0 20 100

Feet

NOTICE: THE OFFICIAL RECORD OF THIS SHEET IS THE ELECTRONIC FILE SIGNED AND SEALED UNDER RULE 60G15-23.003, F.A.C.

Engineer of Record: Bryon J. Russell
P.E. License No.: 44770
CH2M HILL
9428 BAYMEADOWS ROAD
SUITE 300
JACKSONVILLE, FL 32256
CERTIFICATE OF AUTHORIZATION NO. 00000072

STATE OF FLORIDA
DEPARTMENT OF TRANSPORTATION

ROAD NO.	COUNTY	FINANCIAL PROJECT ID
SR 9A	DUVAL	213345-7-52-01

WETLAND IMPACTS

SHEET NO.

W1-29

POND 6

EXIST LA R/W

0 20 100
Feet

N

OSW-153
0.25 Ac

LIMITS OF CONSTRUCTION

℄ SURVEY & ℄ CONST SR 9A (I-295)

610

MATCHLINE STA. 605+00.00

MATCHLINE STA. 614+00.00

OSW-152
0.12 Ac

9010

OSW-155
0.02 Ac

9015

LIMITS OF CONSTRUCTION

EXIST LA R/W

W-154
0.004 AC

WETLAND AREA

OTHER SURFACE WATERS (OSW)

PROPOSED WETLAND IMPACT AREA

PROPOSED OSW IMPACT AREA

NOTICE: THE OFFICIAL RECORD OF THIS SHEET IS THE ELECTRONIC FILE SIGNED AND SEALED UNDER RULE 61G15-23.003, F.A.C.

Engineer of Record: Bryon J. Russell
P.E. License No.: 44770
CH2M HILL
9428 BAYMEADOWS ROAD
SUITE 300
JACKSONVILLE, FL 32256
CERTIFICATE OF AUTHORIZATION NO. 00000072

STATE OF FLORIDA
DEPARTMENT OF TRANSPORTATION

ROAD NO.	COUNTY	FINANCIAL PROJECT ID
SR 9A	DUVAL	213345-7-52-01

WETLAND IMPACTS

SHEET NO.
W1-30

ashepard 11/21/2012 10:51:00 AM C:\workdir\407764 - I-295 Auxiliary Lane\WetImp30.dgn

POND 6

EXIST R/W

EXIST LA R/W

LIMITS OF CONSTRUCTION

OSW-153
0.04 Ac

LIMITS OF CONSTRUCTION

MATCHLINE STA. 614+00.00

℄ SURVEY & ℄ CONST SR 9A (I-295)

615

620

MATCHLINE STA. 623+00.00

OSW-155
0.11 Ac

LIMITS OF CONSTRUCTION

W-157

EXIST LA R/W

W-154
0.0001 AC

W-156
0.0004 AC

N

0 20 100
Feet

WETLAND AREA

OTHER SURFACE WATERS (OSW)

PROPOSED WETLAND IMPACT AREA

PROPOSED OSW IMPACT AREA

NOTICE: THE OFFICIAL RECORD OF THIS SHEET IS THE ELECTRONIC FILE SIGNED AND SEALED UNDER RULE 61G15-23.003, F.A.C.

Engineer of Record: Bryon J. Russell
P.E. License No.: 44770
CH2M HILL
9428 BAYMEADOWS ROAD
SUITE 300
JACKSONVILLE, FL 32256
CERTIFICATE OF AUTHORIZATION NO. 00000072

STATE OF FLORIDA
DEPARTMENT OF TRANSPORTATION

ROAD NO.	COUNTY	FINANCIAL PROJECT ID
SR 9A	DUVAL	213345-7-52-01

WETLAND IMPACTS

SHEET NO.
W1-31

ashepard 11/21/2012 10:48:17 AM C:\workdir\407764 - I-295 Auxiliary Lane\WetImp31.dgn

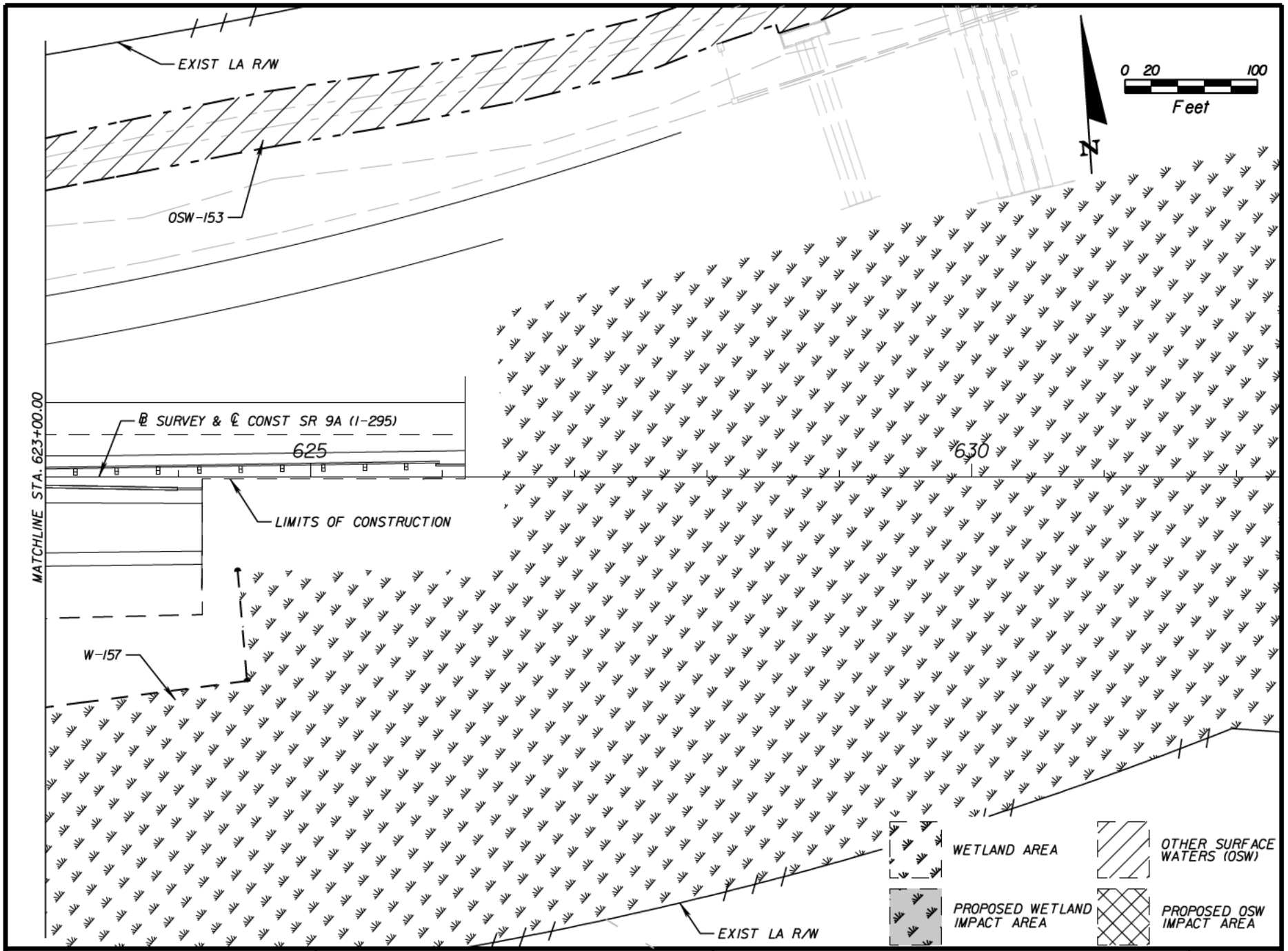

NOTICE: THE OFFICIAL RECORD OF THIS SHEET IS THE ELECTRONIC FILE SIGNED AND SEALED UNDER RULE 61G15-23.003, F.A.C.

Engineer of Record: Bryon J. Russell
P.E. License No.: 44770
CH2M HILL
9428 BAYMEADOWS ROAD
SUITE 300
JACKSONVILLE, FL 32256
CERTIFICATE OF AUTHORIZATION NO. 00000072

STATE OF FLORIDA
DEPARTMENT OF TRANSPORTATION

ROAD NO.	COUNTY	FINANCIAL PROJECT ID
SR 9A	DUVAL	213345-7-52-01

WETLAND IMPACTS

SHEET NO.
W1-32

ashepard 11/21/2012 10:30:44 AM C:\workdir\407764 - I-295 Auxiliary Lane\WetImp32.dgn

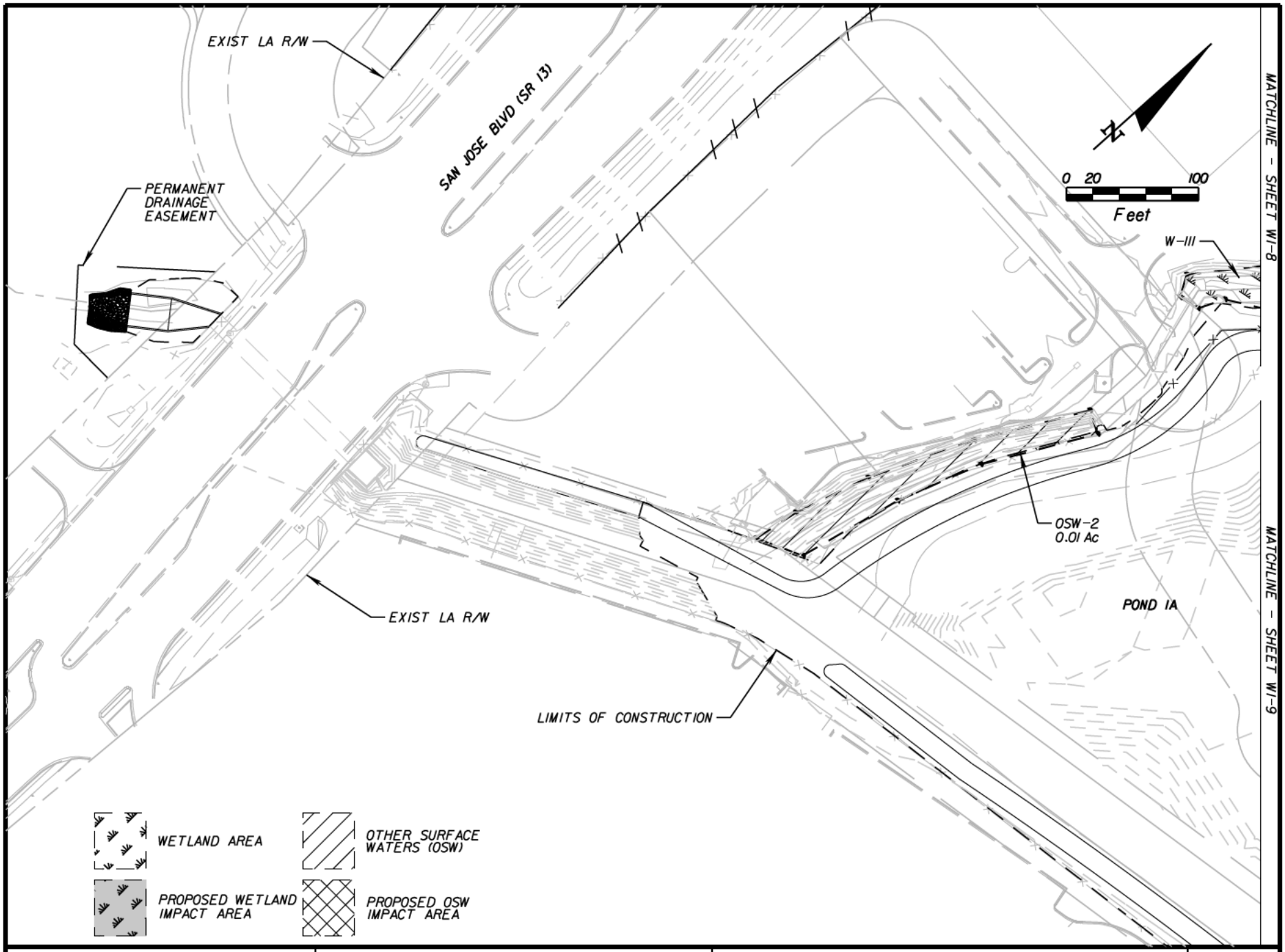

MATCHLINE - SHEET W1-8

MATCHLINE - SHEET W1-9

NOTICE: THE OFFICIAL RECORD OF THIS SHEET IS THE ELECTRONIC FILE SIGNED AND SEALED UNDER RULE 61G15-23.003, F.A.C.

Engineer of Record: Bryon J. Russell
P.E. License No.: 44770
CH2M HILL
9428 BAYMEADOWS ROAD
SUITE 300
JACKSONVILLE, FL 32256
CERTIFICATE OF AUTHORIZATION NO. 00000072

STATE OF FLORIDA
DEPARTMENT OF TRANSPORTATION

ROAD NO.	COUNTY	FINANCIAL PROJECT ID
SR 9A	DUVAL	213345-7-52-01

WETLAND IMPACTS

SHEET NO.
W1-33

ashepard 11/21/2012 10:38:00 AM C:\workdir\407764 - I-295 Auxiliary Lane\WetImp33.dgn

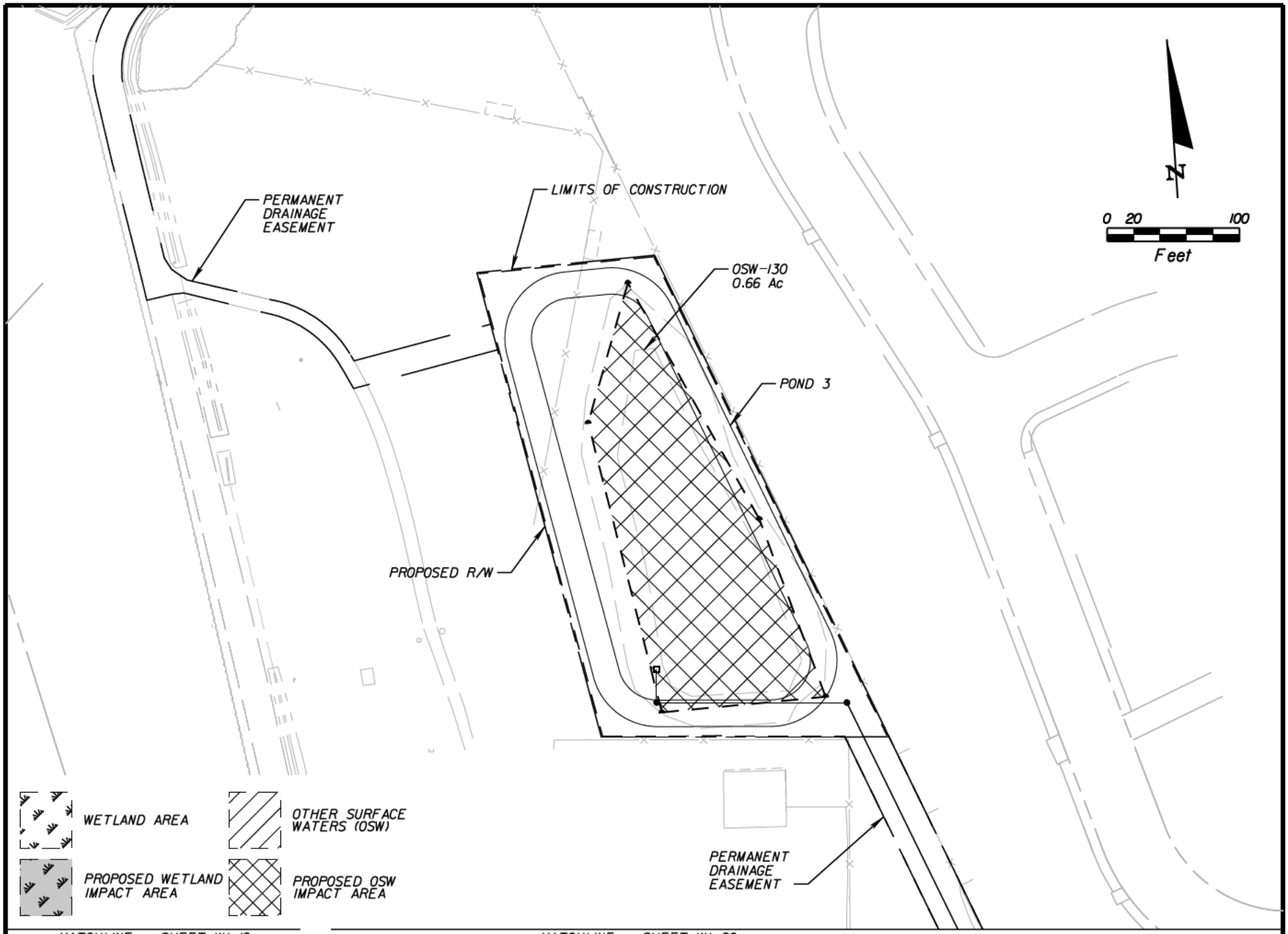

MATCHLINE - SHEET W1-19

MATCHLINE - SHEET W1-20

NOTICE: THE OFFICIAL RECORD OF THIS SHEET IS THE ELECTRONIC FILE SIGNED AND SEALED UNDER RULE 61G15-23.003, F.A.C.

Engineer of Record: Bryon J. Russell
P.E. License No.: 44770
CH2M HILL
9428 BAYMEADOWS ROAD
SUITE 300
JACKSONVILLE, FL 32256
CERTIFICATE OF AUTHORIZATION NO. 00000072

STATE OF FLORIDA
DEPARTMENT OF TRANSPORTATION

ROAD NO.	COUNTY	FINANCIAL PROJECT ID
SR 9A	DUVAL	213345-7-52-01

WETLAND IMPACTS

SHEET NO.
W1-34