SITE

VICINITY MAP

Section 13 and 14, Township 27 South, Range 37 East Brevard County

US ARMY CORPS OF ENGINEERS
JAN 31 2013
RECEIVED
COCOA PERMITS SECTION

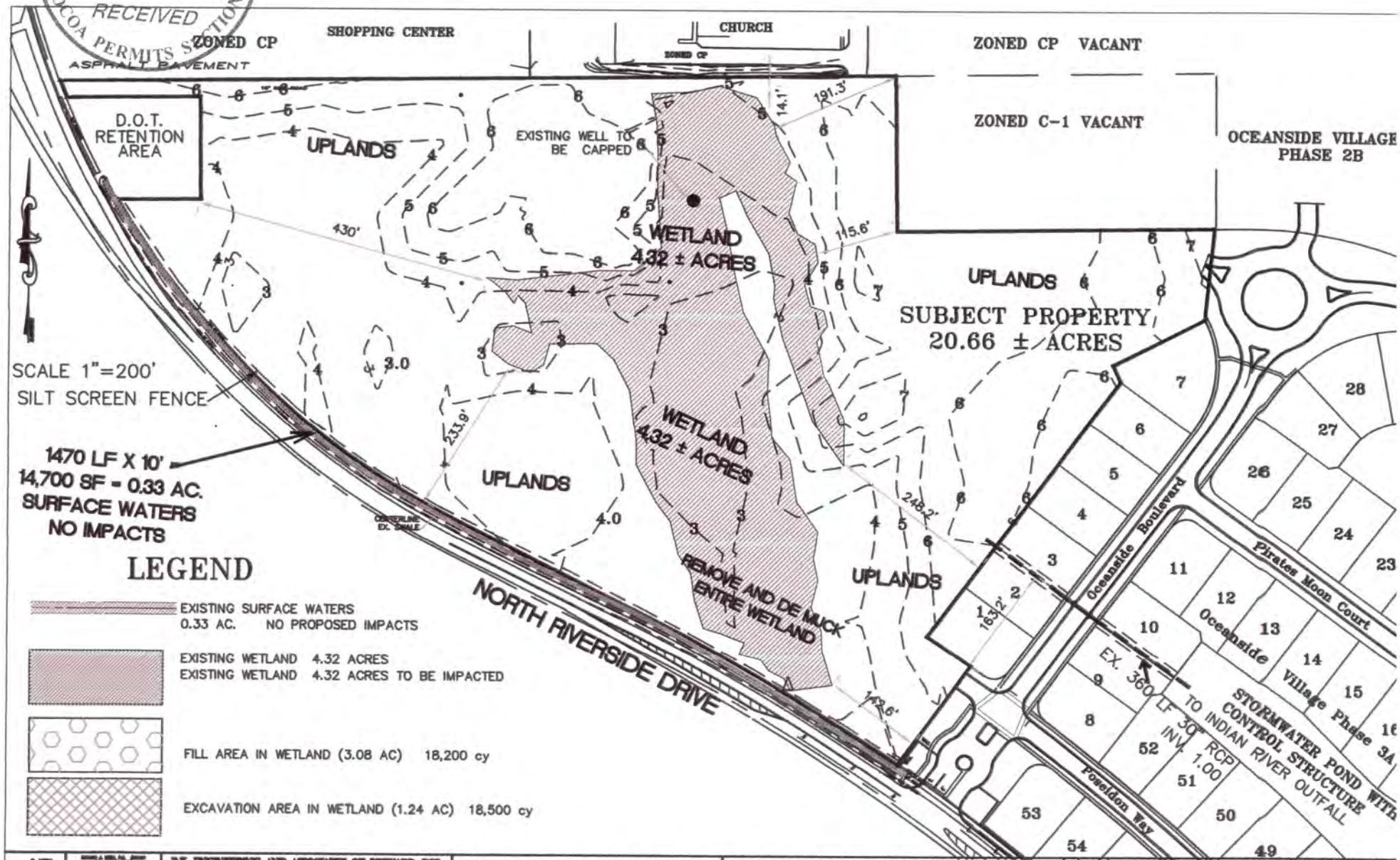

1-30-2013

R.K. ENGINEERING AND ASSOCIATES OF BREVARD, INC.
CONSULTING ENGINEERING AND LAND PLANNING

Oceanside Village Phase 3B
Melbourne, Florida

EXISTING CONDITIONS WITH WETLANDS AND SURFACE WATERS

1 of 3

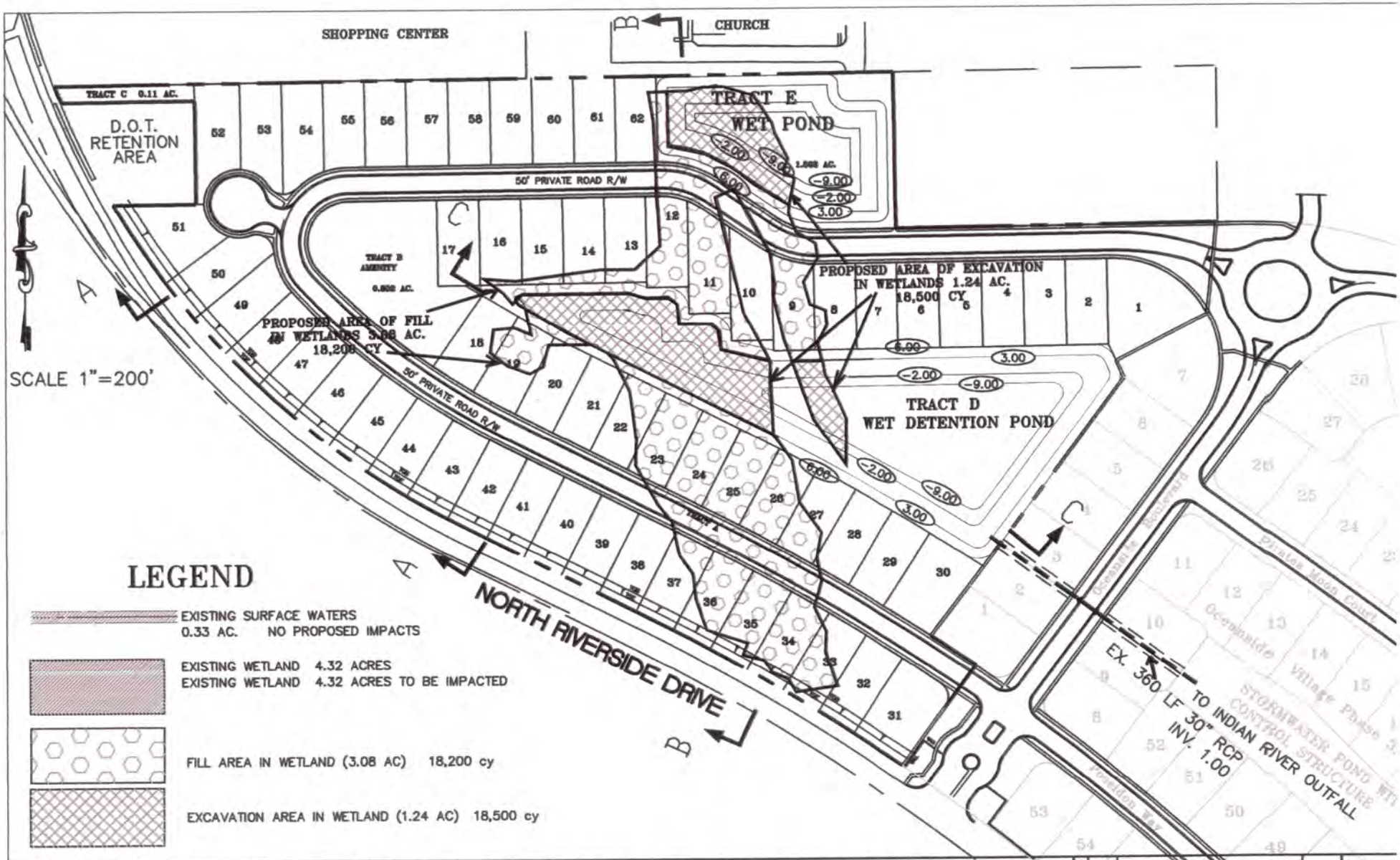

1-30-2013

R.K. ENGINEERING AND ASSOCIATES OF BREVARD, INC.
CONSULTING ENGINEERING AND LAND PLANNING
CA # 27334

Oceanside Village Phase 3B
Melbourne, Florida

EXCAVATION AND FILL AREAS IN WETLANDS AND SURFACE WATERS

3

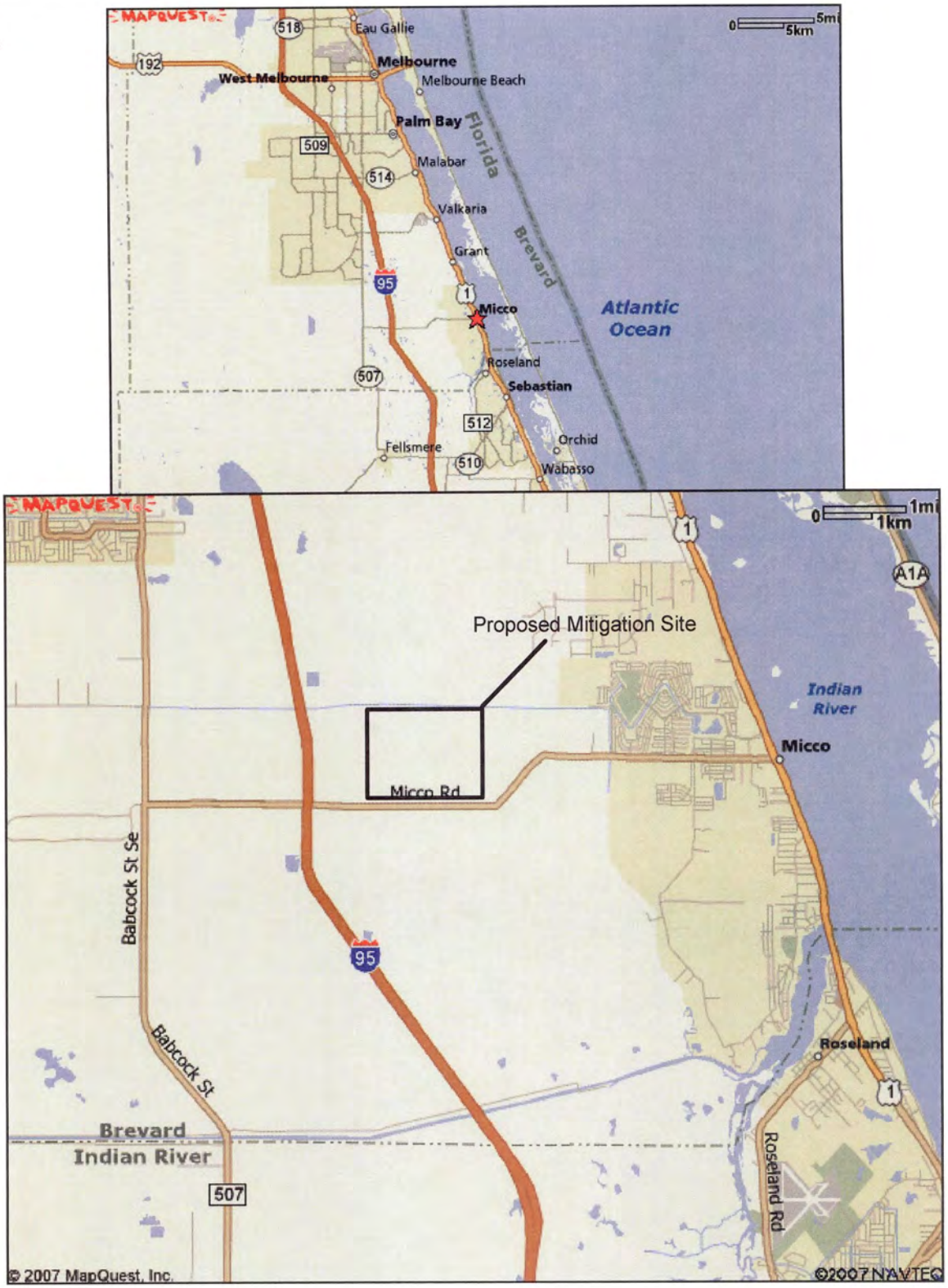

BKI, Inc.

Consulting Ecologists
325 Fifth Avenue, Suite 204
Indialantic, Florida 32903

Title: Location Map
Project: Riverside Development
Project No.: 07013
Source: DOQQ 3105 and 3205
Notes: Boundaries are approximate from aerial interpretation

Figure No.

1

AERIAL PHOTOGRAPH

APPROX. SCALE 1"=200'
SOURCE: BREVARD COUNTY PROPERTY APPRAISER, 2011

DATE	DESCRIPTION	BY	APPD
	SHEET REVISION TABLE		

ROBERT I. LEE, PE
405 PINE TREE DRIVE
INDIALANTIC, FLORIDA 32903
(321) 480-4816
FLORIDA REGISTERED ENGINEER #41077

Oceanside Village Offsite Mitigation
Riverside Drive Development Group LLC
AERIAL PHOTOGRAPH

STATUS	DATE
P PRELIMINARY	
A ISSUED FOR APPROVALS	
B BIDDING ONLY	
R RELEASED FOR CONSTRUCTION	
RD RECORD DWG	
CK CHECK PRINT	

JOB No.: G337-01
FILE:
BORDER: N/A
VP-1: N/A
VP-2: N/A
VP-3: N/A
VP-4: N/A
VP-5: N/A
VP-6: N/A
VP-7: N/A
VP-8: N/A
DATE: 01-09-2012
SCALE: AS NOTED
SHEET No.: 3 of 3

ENGINEER OF RECORD

FL PE # 41077