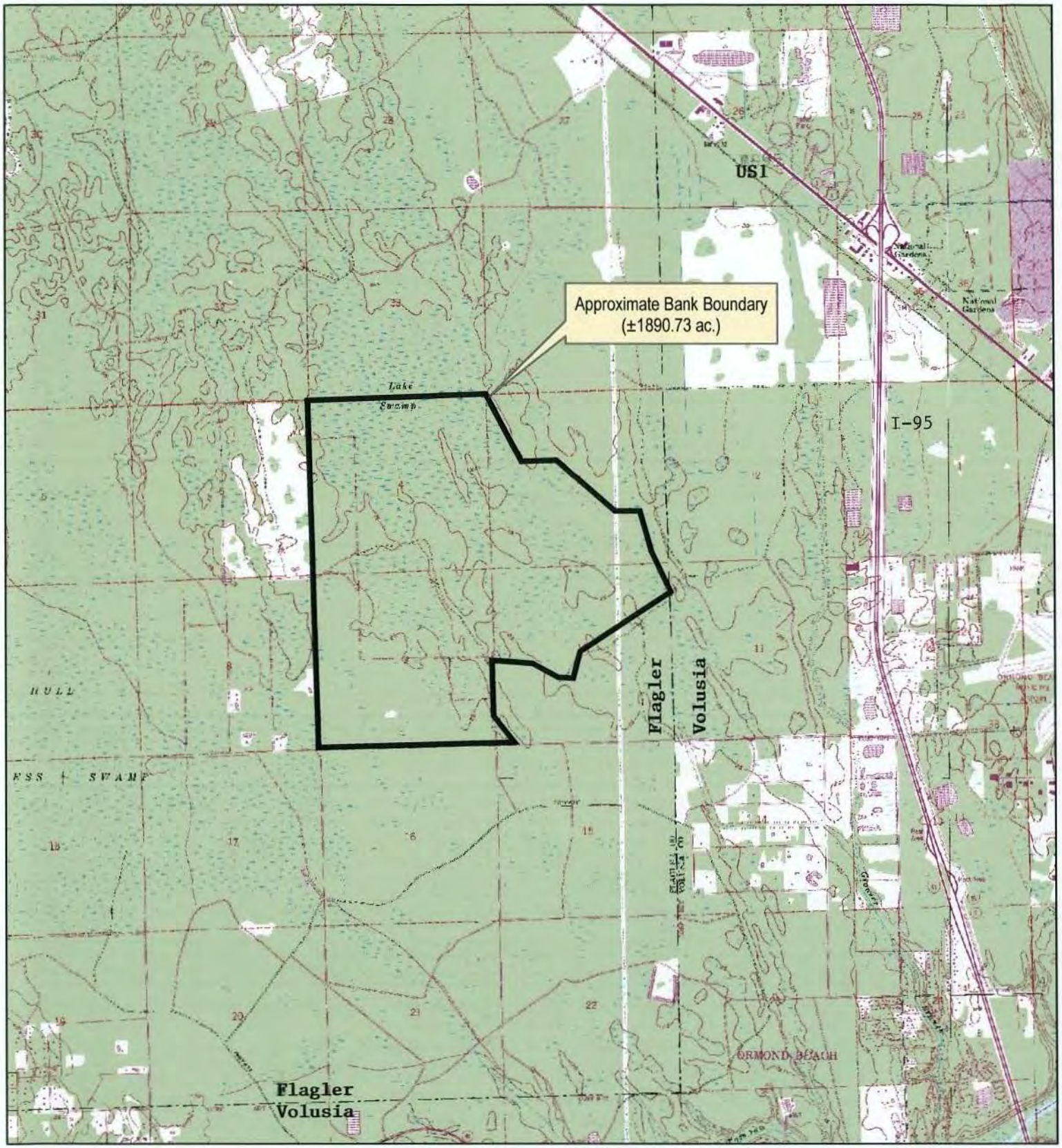

Section:3, 4, 9 & 10

Township: 14 S

Range: 31 E

Lat: 29° 18' 29.9" N

Long: 81° 9' 58.1" W

0 4,000'

Environmental Resource Solutions Inc.
1597 The Greens Way,
Suite 200
Jacksonville Beach, FL 32250

Lake Swamp Mitigation Bank Location Map

Source: USGS 7.5' Favoretta, Ormond Beach, Flagler Beach W, Daytona Beach NW & Daytona, FL Topographic Quadrangles

By: ML

Project No.:	05385
Exhibit No.:	1
Date:	07-01-09
Rev. Date:	

N W E S

X:\GIS Projects\2005\05385\MXD\COE\05385_Ex-1_loc_8X11_070109.mxd

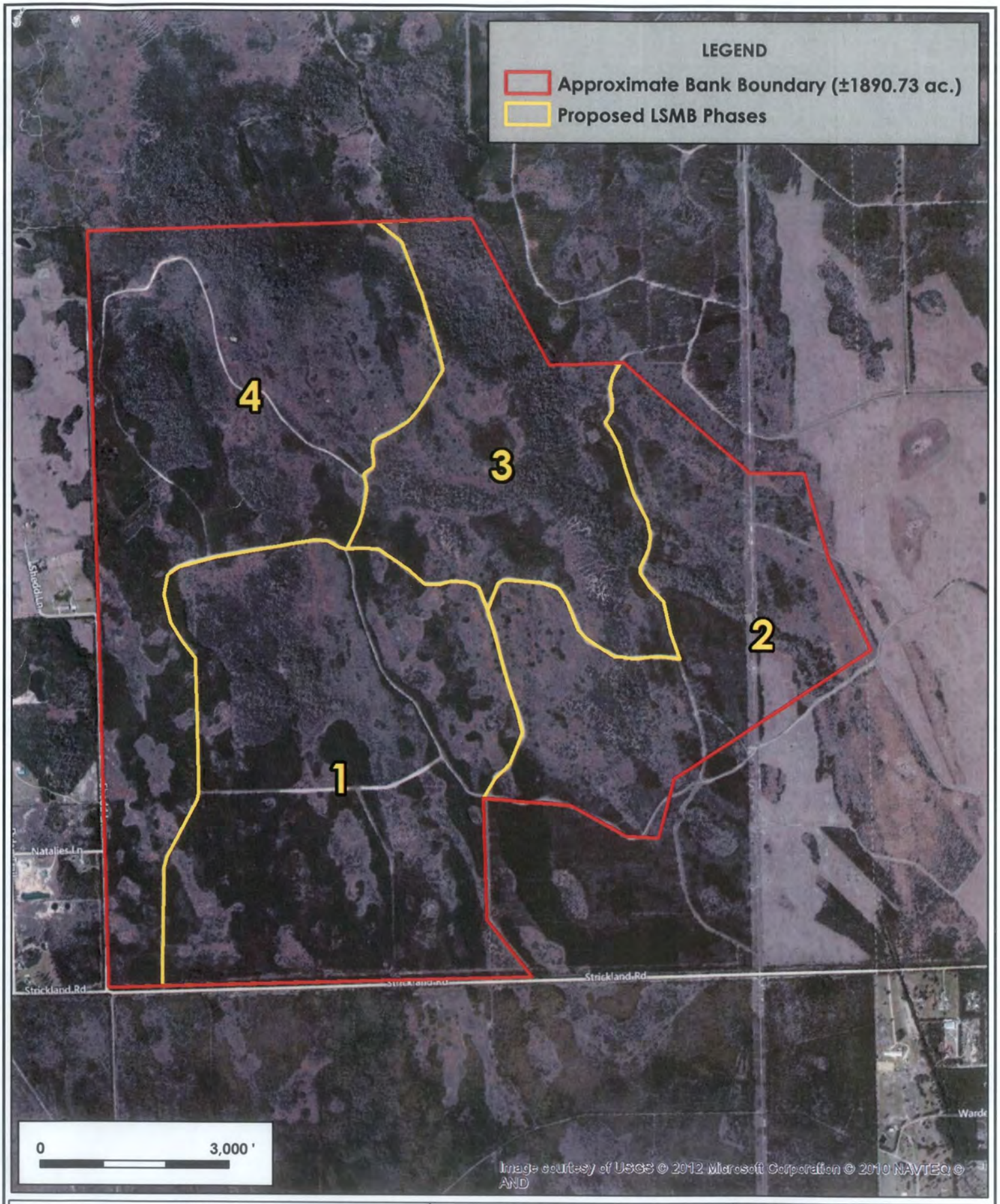

Environmental Resource Solutions
Our Science. Your Success.

8711 Perimeter Park Blvd.,
Suite 1
Jacksonville, FL 32216

(904) 285-1397
mail@ersenvironmental.com

Lake Swamp Mitigation Bank Phase Map

By: JKN

Project No.:	12062
Exhibit No.:	3
Date:	8-7-12
Rev. Date:	

N W E S

Source: Bing Maps (ArcGIS Online)

12062_Ex3_phasing_8-7-12.mxd

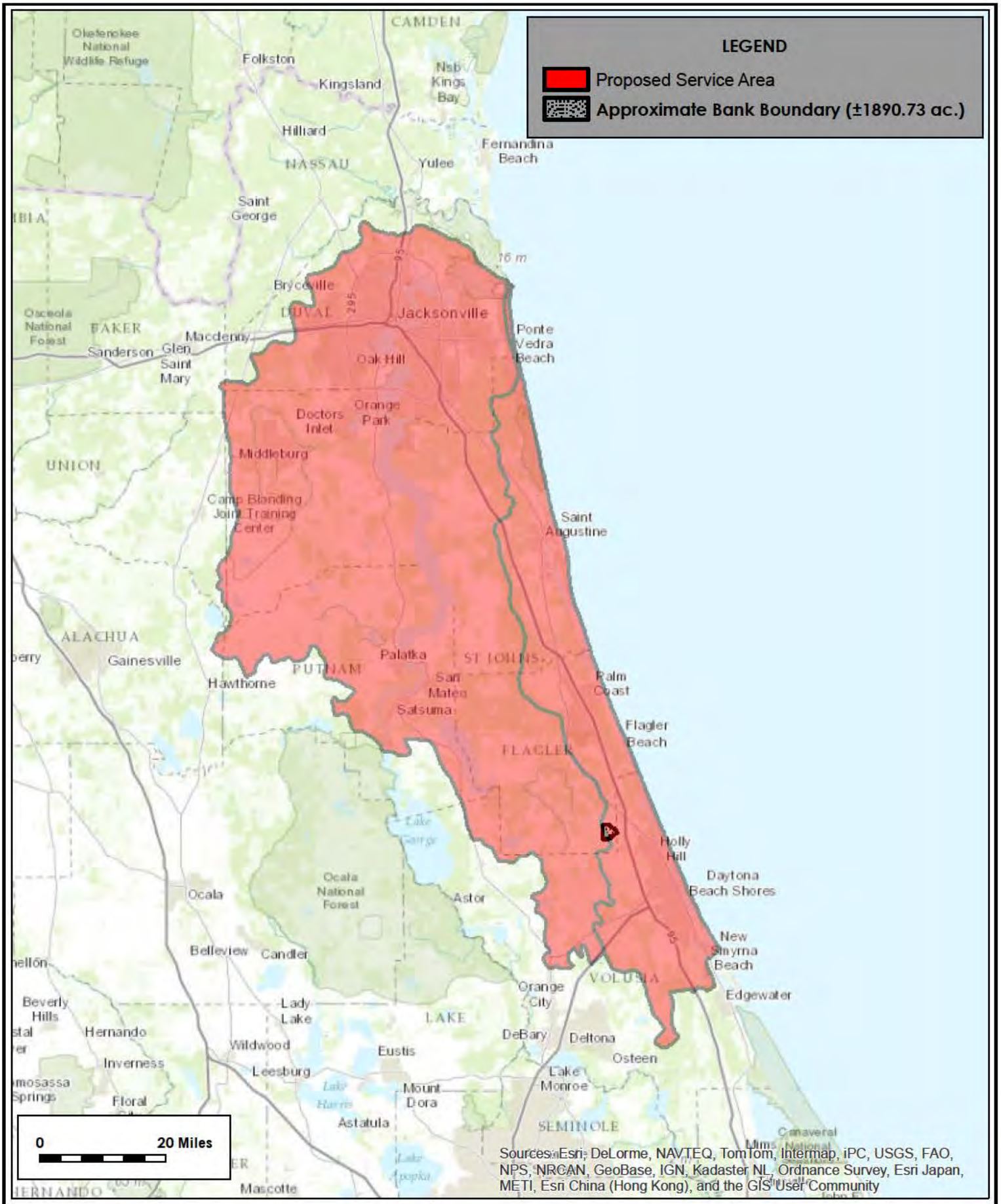

Environmental Resource Solutions
Our Science. Your Success.

8711 Perimeter Park Blvd., Suite 1
Jacksonville, FL 32216

(904) 285-1397
mail@ersenvironmental.com

Lake Swamp Mitigation Bank
Revised Service Area Map

Source: HUC: USGS, Steeves, Peter and Douglas, Nebert (1994)

By: JKN

Project No.:	12062
Exhibit No.:	2
Date:	8-7-12
Rev. Date:	1-29-13

N W E S

Source: Topographic Map (ArcGIS Online), SJRWMD Drainage Basin Boundaries

12062_Ex2_service_area_revised_12-17-12.mxd