Google

Address 4900 SW 190th Ave
Southwest Ranches, FL 33332

Get Google Maps on your phone
Text the word "GMAPS" to 466453

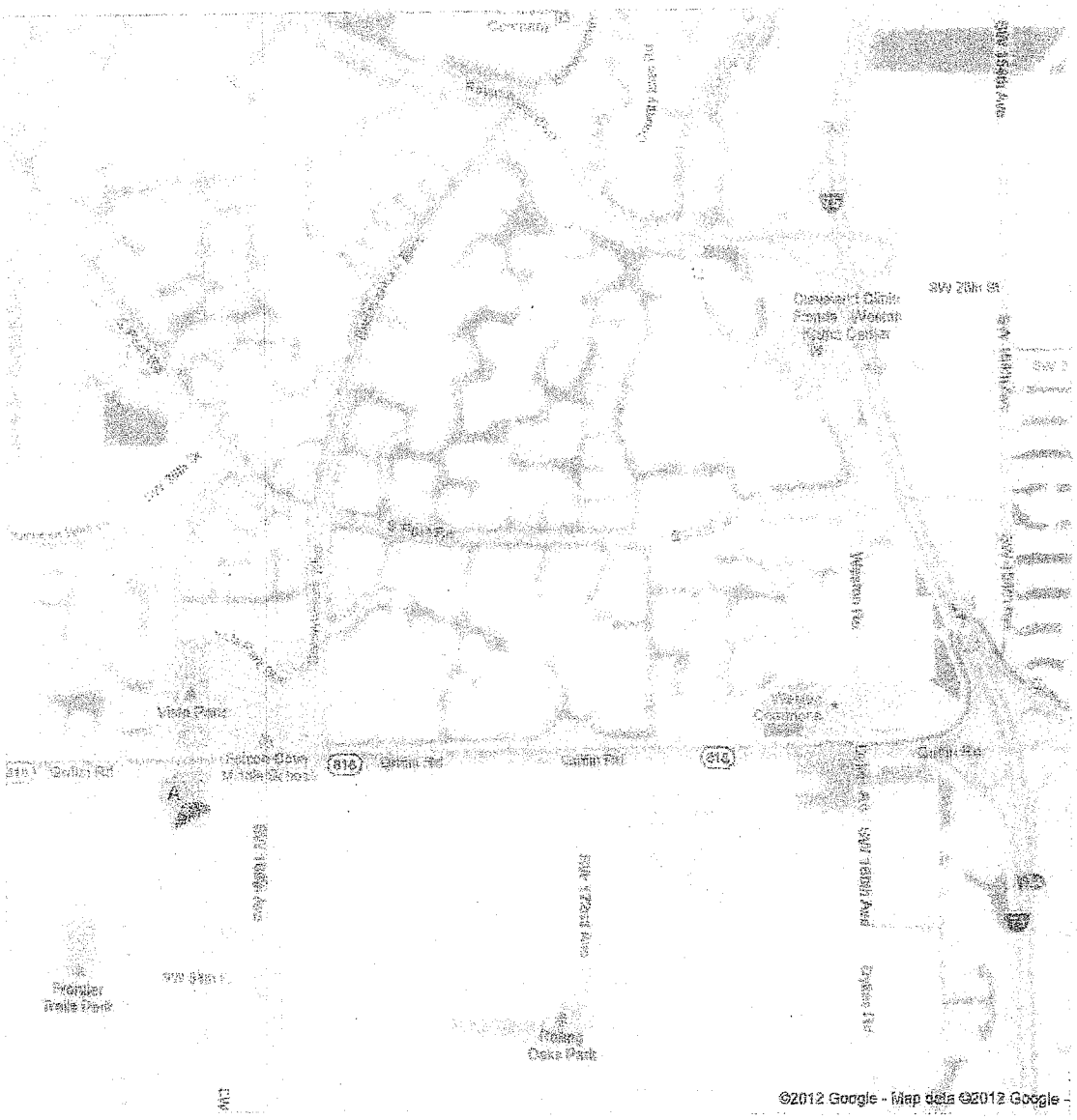

US ARMY
CORPS OF ENGINEERS
JAN 28 2013
PALM BCH GRDNS. OFFICE

COE #: SAJ-2012-02877 (IP-CF)
PROJECT MANAGER: C. Farmer
PAGE 1 OF 3



US ARMY
CORPS OF ENGINEERS
JAN 28 2013
PALM BCH GRDNS. OFFICE
COE #: SAJ-2012-02877 (IP-HP)
PROJECT MANAGER: C. Barnes
PAGE 2 OF 3

Created on 1/3/2013 4:43:13 PM using ArcIMS 4.0.1 Source: Broward County Property Appraiser

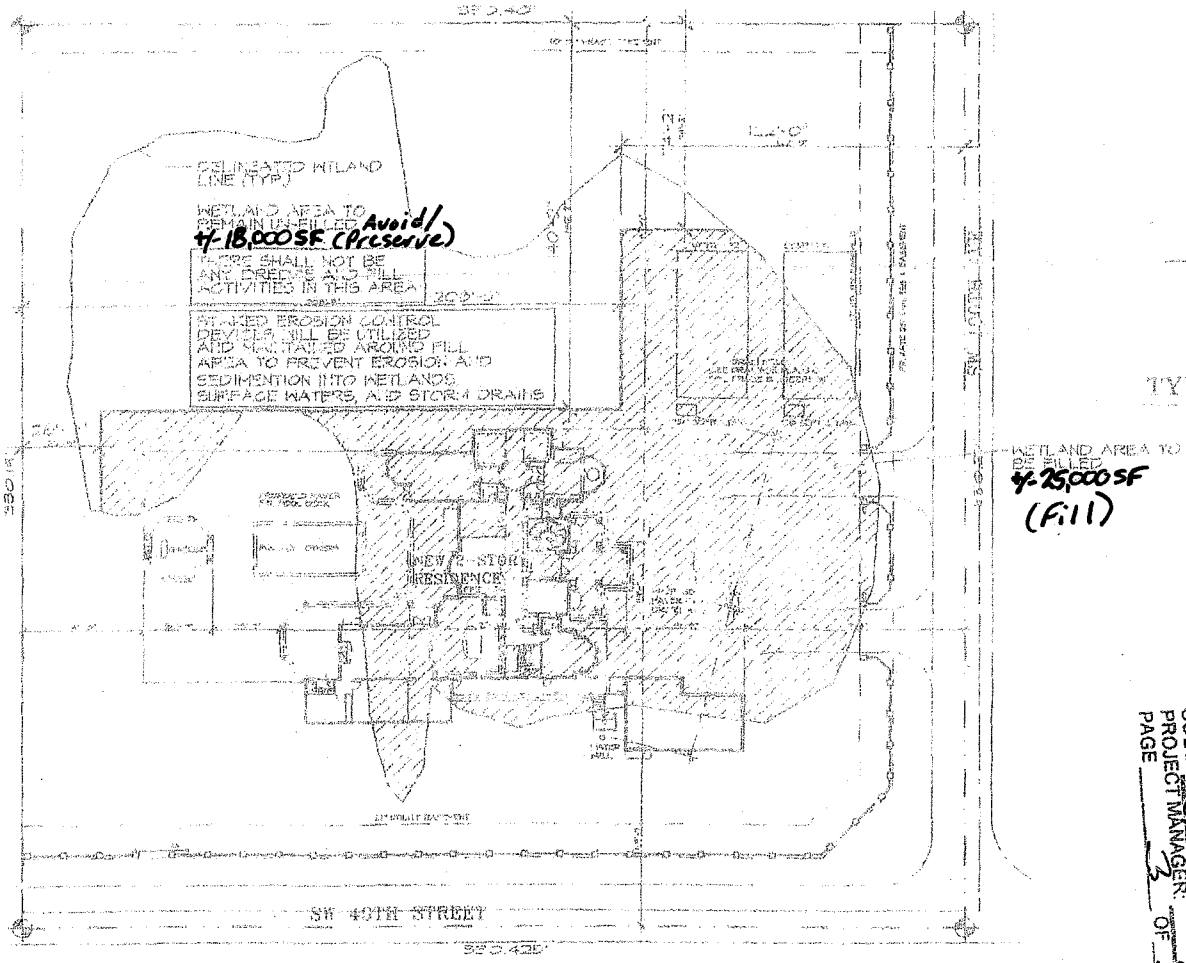

SITE PLAN 1"=30'



TYP. CROSS SECTION

LEGAL DESCRIPTION:

THE WEST 1/2 OF LOT 1 OF GRIFFIN SHS PLAT ACCORDING TO THE PLAT THEREOF AS RECORDED IN PLAT BOOK 124 AT PAGE 22 OF THE PUBLIC RECORDS OF BROWARD COUNTY, FLORIDA.

US ARMY
CORPS OF ENGINEERS
JAN 28 2013
PALM BCH GRDNS. OFFICE
COE #: SAJ-2012-02877(IP-CF)
PROJECT MANAGER: C. Fannes
PAGE 3 OF 3

PIERRE RESIDENCE
4900 SW 190TH AVE.
SW RANCHES, FL 33330

D-1