TB062006002TPA 343832.C3.PE

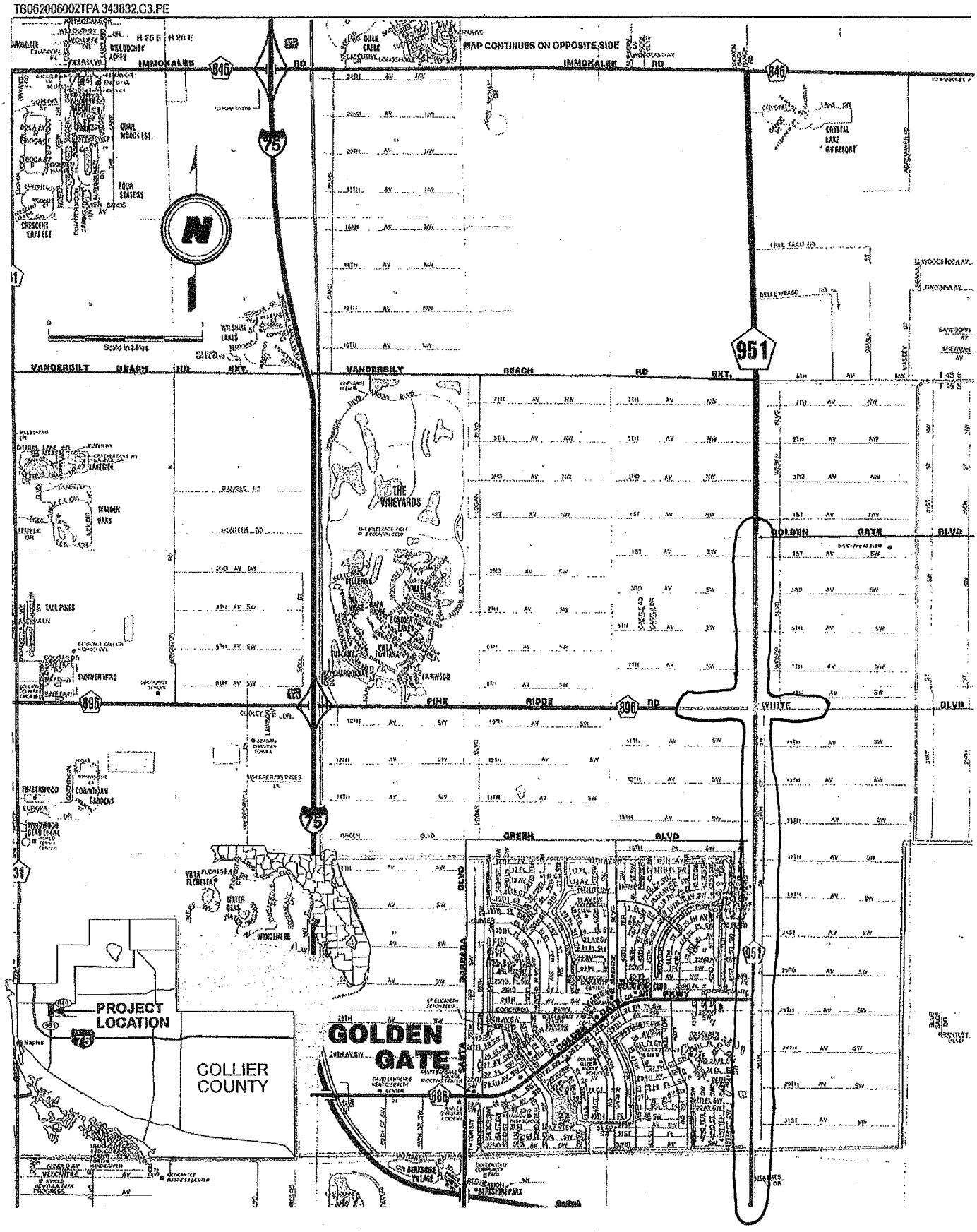

Project Limits

Collier County

Location Map
Collier Boulevard (CR 951)
Main Golden Gate Canal to Golden Gate Boulevard

CH2MHILL

0 50 100 Feet

1 inch equals 100 feet

NORTH

Wetland Impacts
Collier Blvd.
Sheet 1/3
Golden Gate Blvd to Golden Gate Canal

TBG09171209351 3TPA Collier 3_FLUCFCS_WetlandMap1.ai

0 50 100 Feet

1 inch equals 100 feet

NORTH

Wetland Impacts
Collier Blvd.
Sheet 2/3
Golden Gate Blvd to Golden Gate Canal

TBG09171209351 3TPA Collier 3_FLUCFCS_WetlandMap2.ai

0 50 100 Feet

1 inch equals 100 feet

NORTH

Wetland Impacts
Collier Blvd.
Sheet 3/3
Golden Gate Blvd to Golden Gate Canal

TBG0917120935 13TPA Collier 3_FLUCFCS_WetlandMap3.ai

MATCHLINE TO SHEET 2

0 50 100 Feet

1 inch equals 100 feet

NORTH

Other Surface Water (OSW) Impacts
CR 951 Canal, Collier Blvd.
Sheet 1/5
Golden Gate Blvd to Golden Gate Canal

TBG091712093513TPA Collier 3_FLUCFCS_CanalMap1.ai



MATCHLINE TO SHEET 1

MATCHLINE TO SHEET 3

0 50 100 Feet

1 inch equals 100 feet

NORTH

Other Surface Water (OSW) Impacts
CR 951 Canal, Collier Blvd.
Sheet 2/5
Golden Gate Blvd to Golden Gate Canal

5G091712093513TPA Collier 3_FLUCFCS_CanalMap2.ai

0 50 100 Feet

1 inch equals 100 feet

NORTH

Other Surface Water (OSW) Impacts
CR 951 Canal, Collier Blvd.
Sheet 3/5
Golden Gate Blvd to Golden Gate Canal

BG091712093513TPA Collier 3_FLUCFCS_CanalMap3.ai

0 50 100 Feet

1 inch equals 100 feet

NORTH

Other Surface Water (OSW) Impacts
CR 951 Canal, Collier Blvd.
Sheet 4/5
Golden Gate Blvd to Golden Gate Canal

BG0917120935131PA Collier 3_FLUCFCS_CanalMap4.ai



0 50 100 Feet

1 inch equals 100 feet

NORTH

Other Surface Water (OSW) Impacts
CR 951 Canal, Collier Blvd.
Sheet 5/5
Golden Gate Blvd to Golden Gate Canal

BG091712093513TPA Collier 3_FLUCFCS_CanalMap5.ai