MAPSource, St. Petersburg, FL
www.mapsource.com

GULF BREEZE

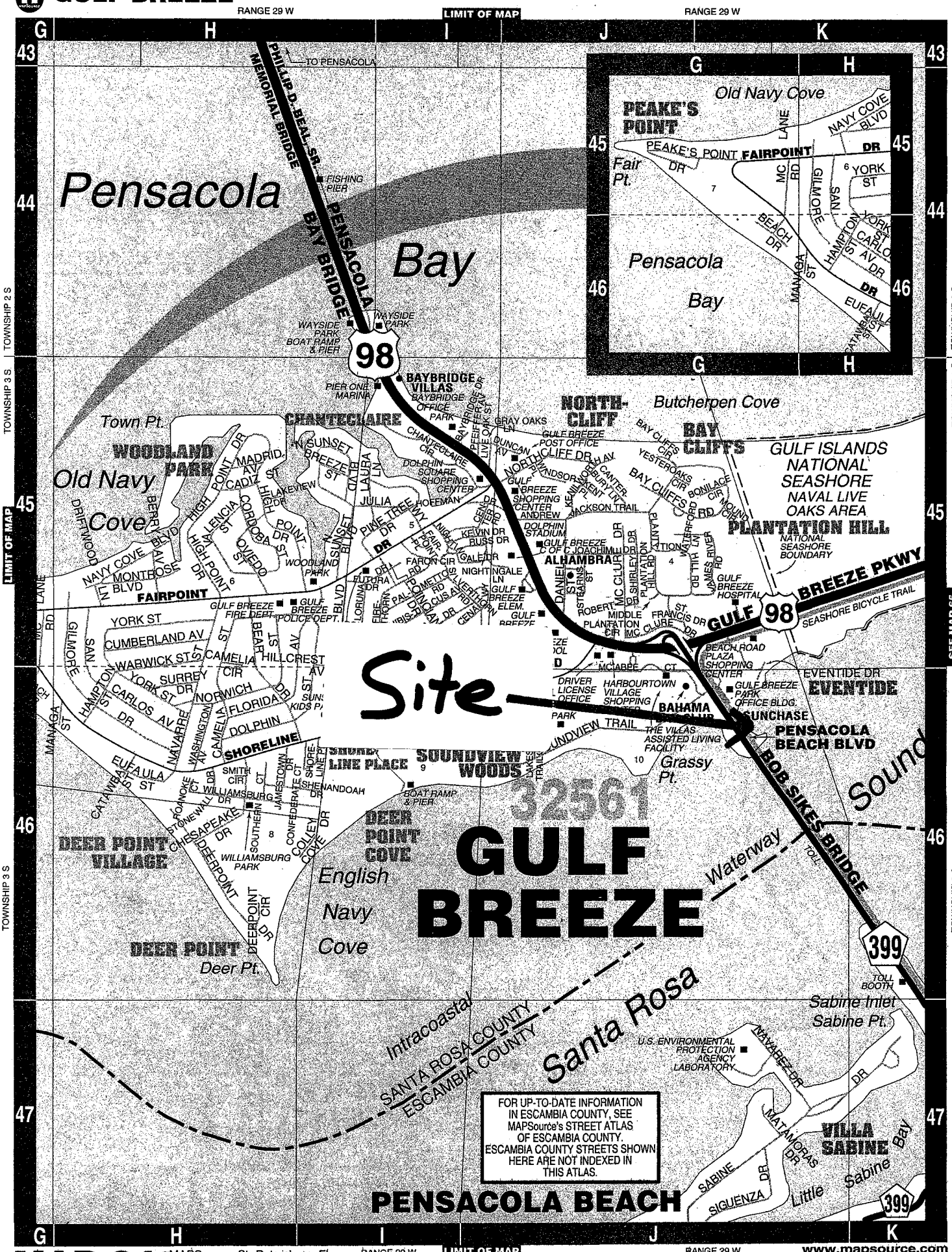

FOR UP-TO-DATE INFORMATION IN ESCAMBIA COUNTY, SEE MAPSource's STREET ATLAS OF ESCAMBIA COUNTY. ESCAMBIA COUNTY STREETS SHOWN HERE ARE NOT INDEXED IN THIS ATLAS.

©MAPSource, St. Petersburg, FL

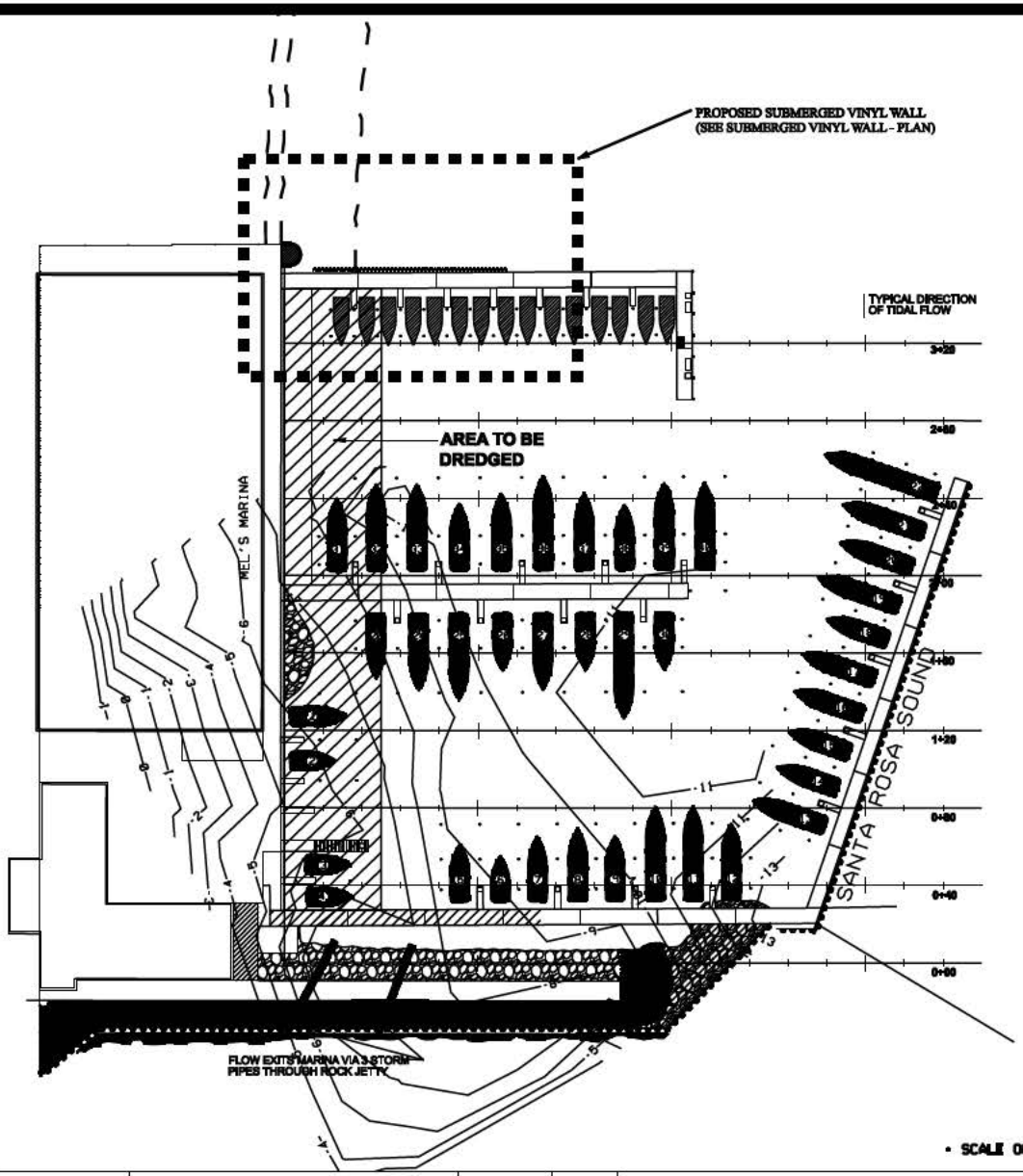

GRAPHIC SCALE

* SCALE ON DRAWING APPLIES ONLY WHEN PRINTED ON ANSI "D" SIZE PAPER.

THIS DRAWING REPRESENTS DESIGNS PREPARED BY MATTHEW W. INGRAM, P.E., LLC FOR SPECIFIC USE ON THIS PROJECT AND IS NOT TO BE COPIED, REPRODUCED, OR ALTERED WITHOUT THE EXPRESS WRITTEN CONSENT OF THE ENGINEER RESPONSIBLE TO APPROVE THIS USE. UNAUTHORIZED USE IS SUBJECT TO LEGAL ACTION AND UNDER STATE AND FEDERAL LAW.

REVISION NO. :	DESCRIPTION:	DATE:	BY:
REVISION NO. :	DESCRIPTION:	DATE:	BY:
REVISION NO. :	DESCRIPTION:	DATE:	BY:
REVISION NO. :	DESCRIPTION:	DATE:	BY:
REVISION NO. :	DESCRIPTION:	DATE:	BY:

MATTHEW W. INGRAM, P.E.
11947 JERICHO DRIVE
DAPHNE, AL 36526
TELEPHONE: 251.370.0352
EMAIL: matt1@gulftel.com

SANTA ROSA MARINA

SITE PLAN

SCALE: AS NOTED	DRAWN BY: MWI	CHECKED BY: MWI	APPROVED BY: MWI	DATE: 06.08.12	JOB NO. :	DRAWING NO.:	REVISION NO. :

NOTE: SCALE OF DRAWINGS ONLY APPLIES WHEN PRINTED ON ANSI "D" SIZE PAPER

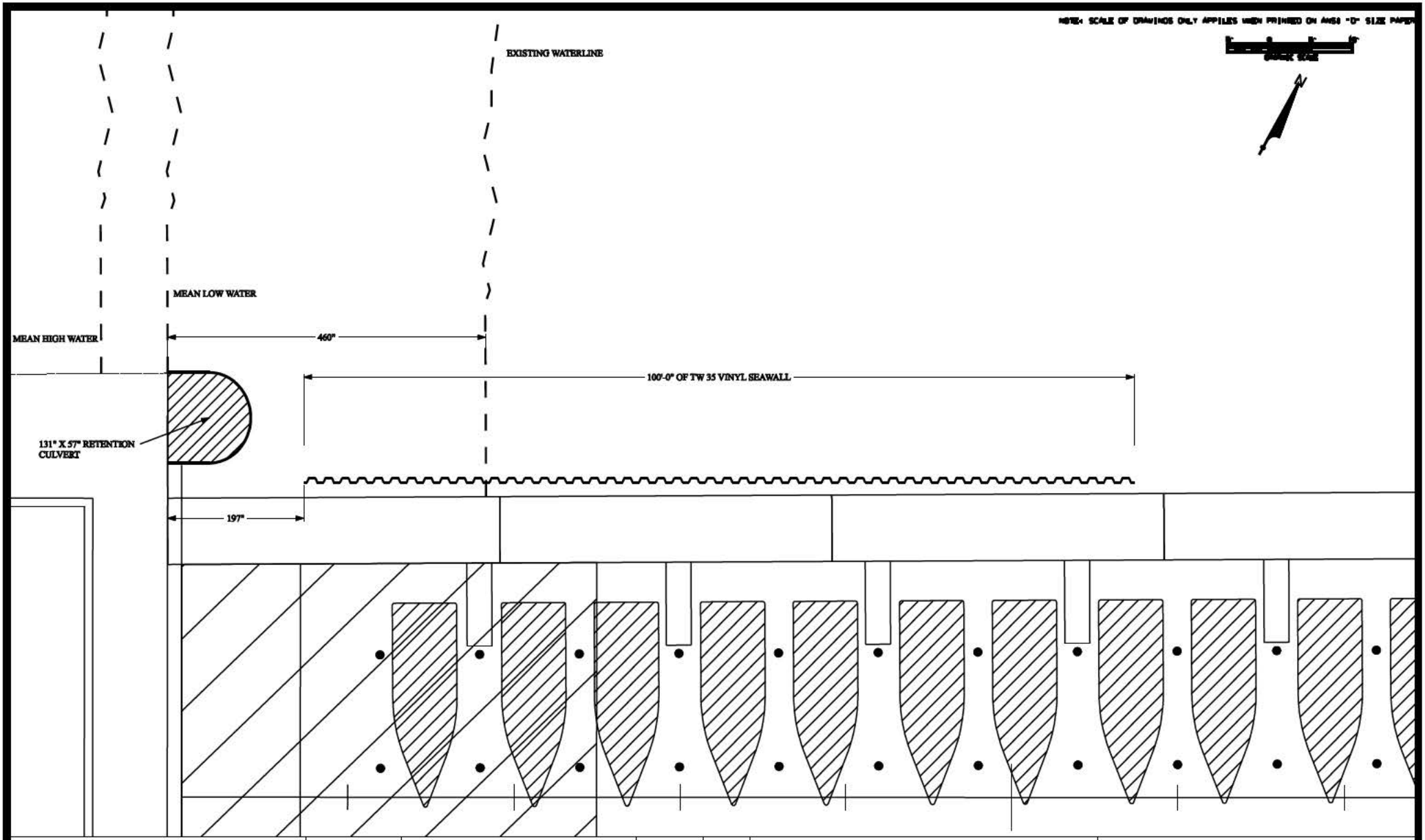

THIS DRAWING REPRESENTS DESIGNS PREPARED BY MATTHEW W. INGRAM, P.E. FOR SPECIFIC USE ON THIS PROJECT AND IS NOT TO BE COPIED, REPRODUCED, OR ALTERED WITHOUT THE EXPRESS WRITTEN CONSENT OF THE ENGINEER RESPONSIBLE TO APPROVE THIS USE. UNAUTHORIZED USE IS SUBJECT TO LEGAL ACTION AND UNDER STATE AND FEDERAL LAW.

REVISION NO. :	DESCRIPTION:	DATE:	BY:
REVISION NO. :	DESCRIPTION:	DATE:	BY:
REVISION NO. :	DESCRIPTION:	DATE:	BY:
REVISION NO. :	DESCRIPTION:	DATE:	BY:
REVISION NO. :	DESCRIPTION:	DATE:	BY:

MATTHEW W. INGRAM, P.E.

11947 JERICHO DRIVE
DAPHNE, AL 36526

TELEPHONE: 251.370.0352
EMAIL: matt1@gulftel.com

SCALE: AS NOTED | DRAWN BY: MWI | CHECKED BY: MWI | APPROVED BY: MWI | DATE: 06.05.12 | JOB NO. : | DRAWING NO.: | REVISION NO. :

SANTA ROSA MARINA

SUBMERGED VINYL WALL - PLAN

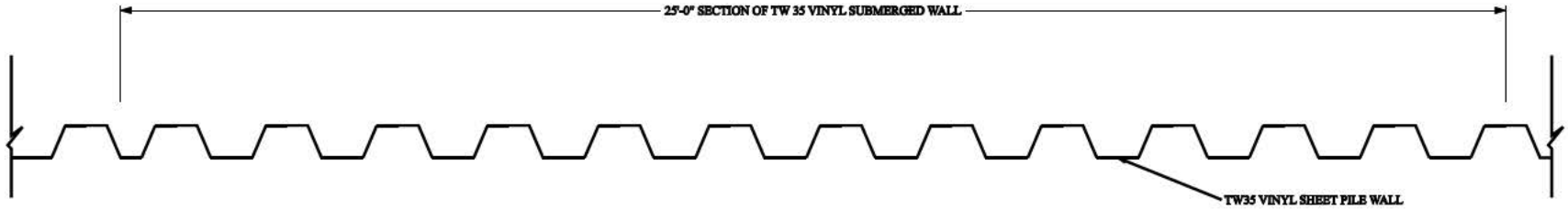

SUBMERGED VINYL WALL - 25' SECTION
PLAN

NOT TO SCALE

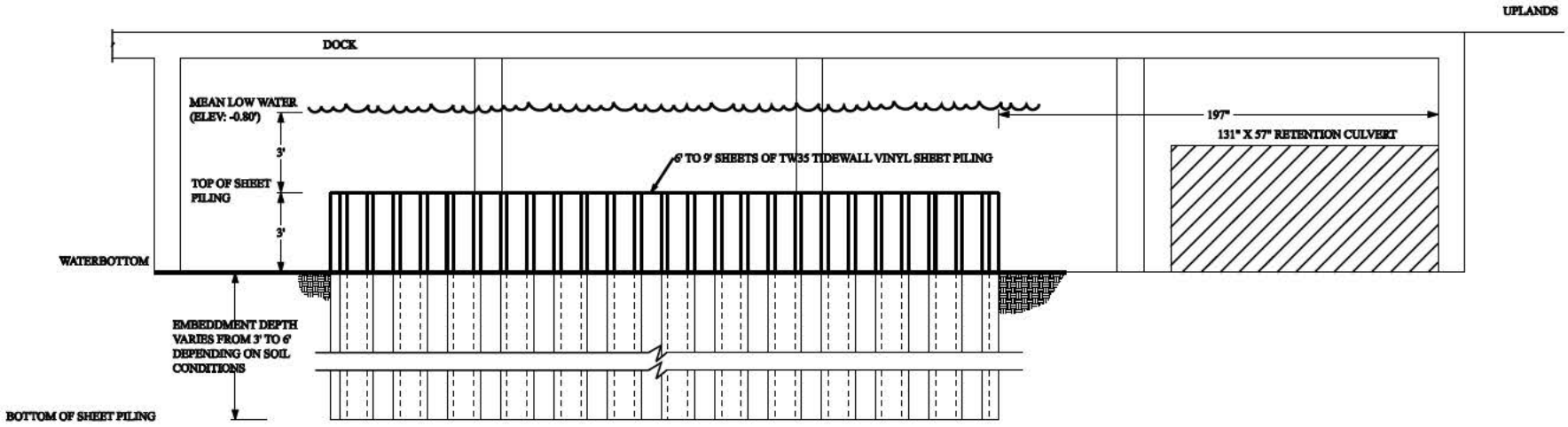

SUBMERGED VINYL WALL
PROFILE

NOT TO SCALE

THIS DRAWING REPRESENTS DESIGNS PREPARED BY MATTHEW W. INGRAM, P.E. FOR SPECIFIC USE ON THIS PROJECT AND IS NOT TO BE COPIED, REPRODUCED, OR ALTERED WITHOUT THE EXPRESS WRITTEN CONSENT OF THE ENGINEER RESPONSIBLE TO APPROVE THIS USE. UNAUTHORIZED USE IS SUBJECT TO LEGAL ACTION AND UNDER STATE AND FEDERAL LAW.

REVISION NO. :	DESCRIPTION:	DATE:	BY:
REVISION NO. :	DESCRIPTION:	DATE:	BY:
REVISION NO. :	DESCRIPTION:	DATE:	BY:
REVISION NO. :	DESCRIPTION:	DATE:	BY:
REVISION NO. :	DESCRIPTION:	DATE:	BY:

MATTHEW W. INGRAM, P.E.
11947 JERICHO DRIVE
DAPHNE, AL 36526
TELEPHONE: 251.370.0352
EMAIL: matt1@gulftel.com

SANTA ROSA MARINA

SUBMERGED VINYL WALL - PLAN & PROFILE

SCALE: NOT TO SCALE	DRAWN BY: MWI	CHECKED BY: MWI	APPROVED BY: MWI	DATE: 06.02.12	JOB NO. :	DRAWING NO.:	REVISION NO. :