VICINITY MAP

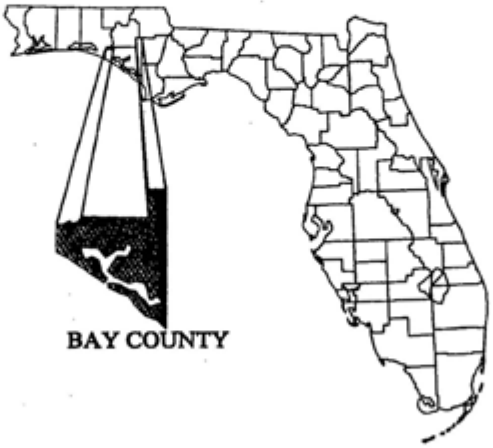

LOCATION MAP

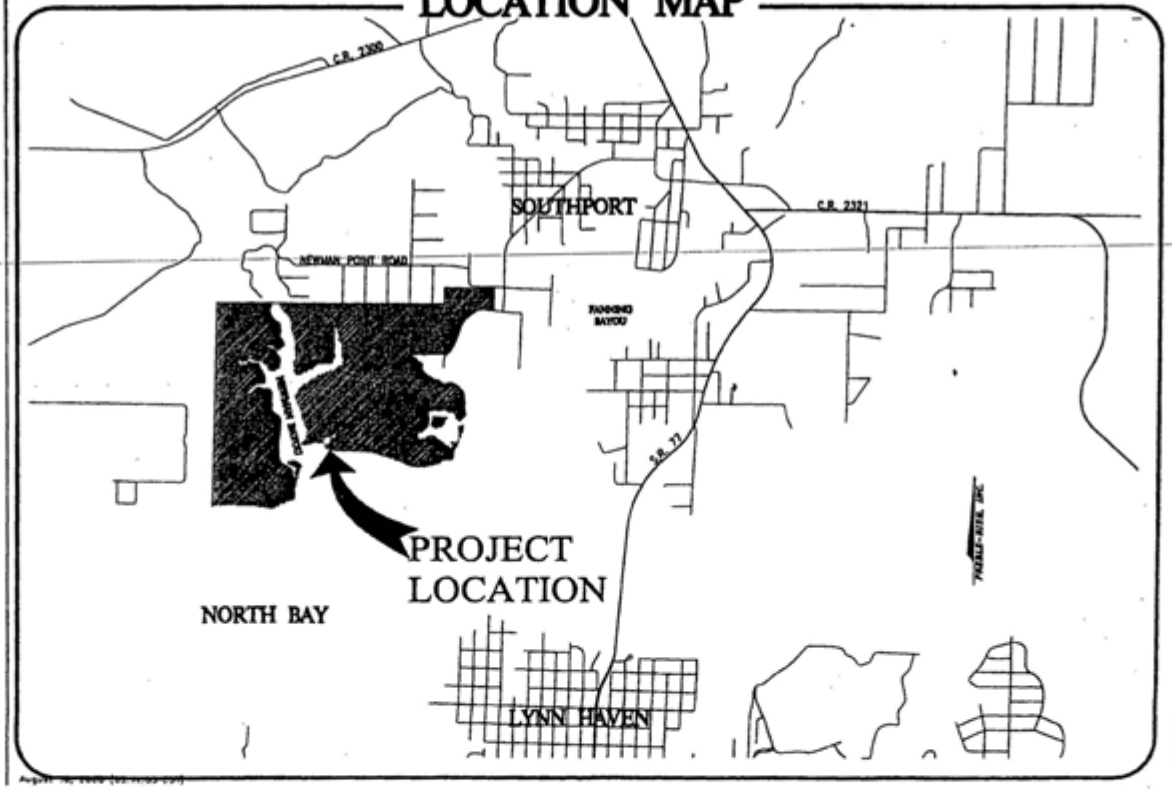

EB# 0008153

US ARMY CORPS OF ENGINEERS
APPLICATION # SAJ-2004-9895-IP-JMG
DATE.....23 FEBRUARY 2007
DRAWING PAGE 1 OF 87

SITE LOCATION MAP	DATE: AUG.2006	PROJECT NO. 279.021
DREDGE AND FILL PERMIT FANNING BAYOU ASHWOOD DEVELOPMENT COMPANY BAY COUNTY, FLORIDA	SCALE: N.T.S.	
	DRAWN: D. PEACOCK	SHEET S1
	CHECKED: C. FOREMAND	

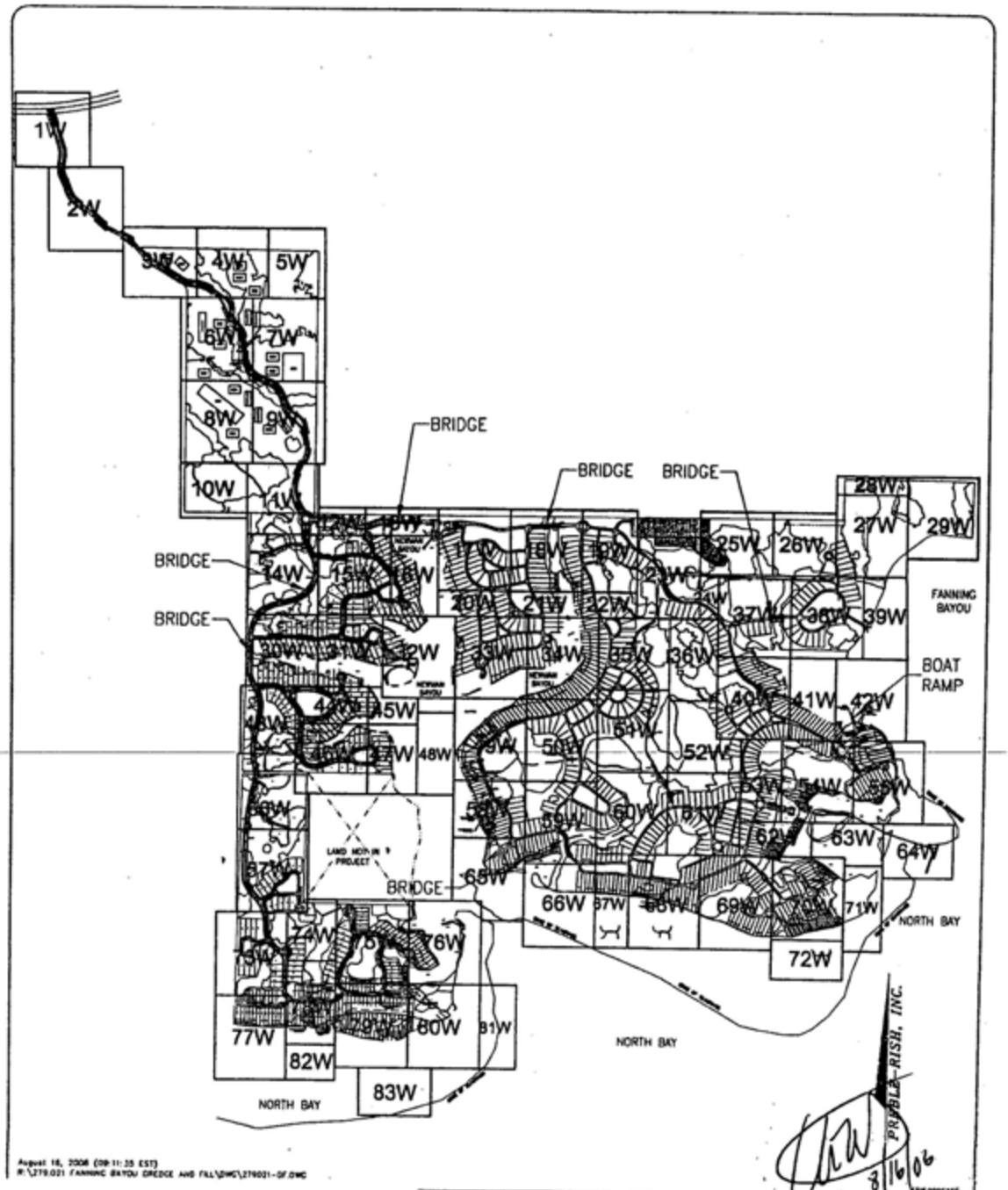

US ARMY CORPS OF ENGINEERS
APPLICATION # SAJ-2004-9895-IP-JMG
DATE.....23 FEBRUARY 2007
DRAWING PAGE 2 OF 87

KEY SHEET		
DREDGE AND FILL PERMIT FANNING BAYOU ASHWOOD DEVELOPMENT COMPANY BAY COUNTY, FLORIDA	DATE: AUG 2006 SCALE: N.T.S. DRAWN: D. PEARSON CHECKED: C. FOREHAND	PROJECT NO.: 279.021 SHEET: K1

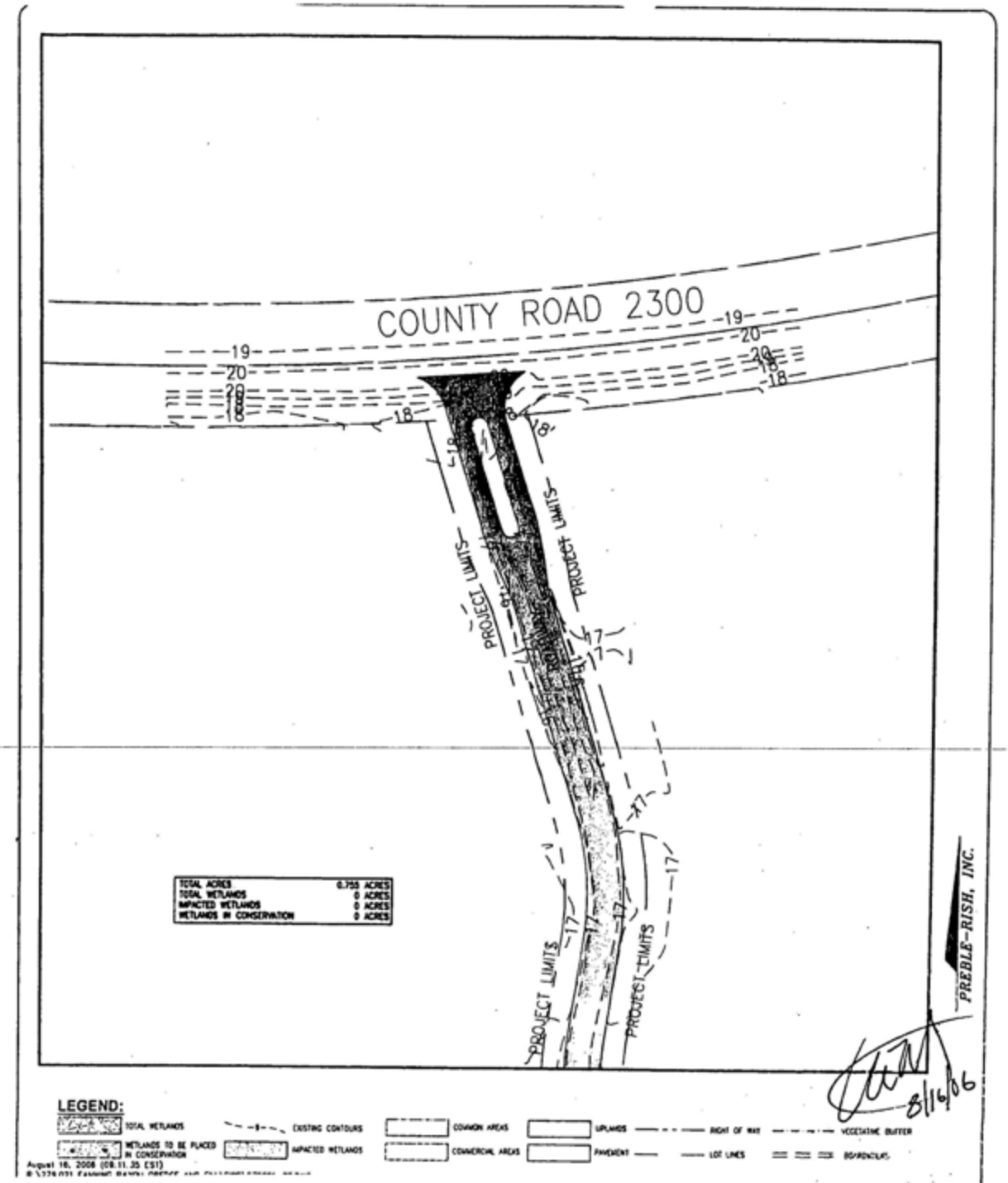

US ARMY CORPS OF ENGINEERS
APPLICATION # SAJ-2004-9895-IP-JMG
DATE.....23 FEBRUARY 2007
DRAWING PAGE 3 OF 87

PLAN SHEET	DATE: AUG.2006	PROJECT NO. 279.021
DREDGE AND FILL PERMIT FANNING BAYOU ASHWOOD DEVELOPMENT COMPANY BAY COUNTY, FLORIDA	SCALE: 1" = 100'	
	DRAWN: D. PEACOCK	SHEET 1W
	CHECKED: C. FOREHAND	

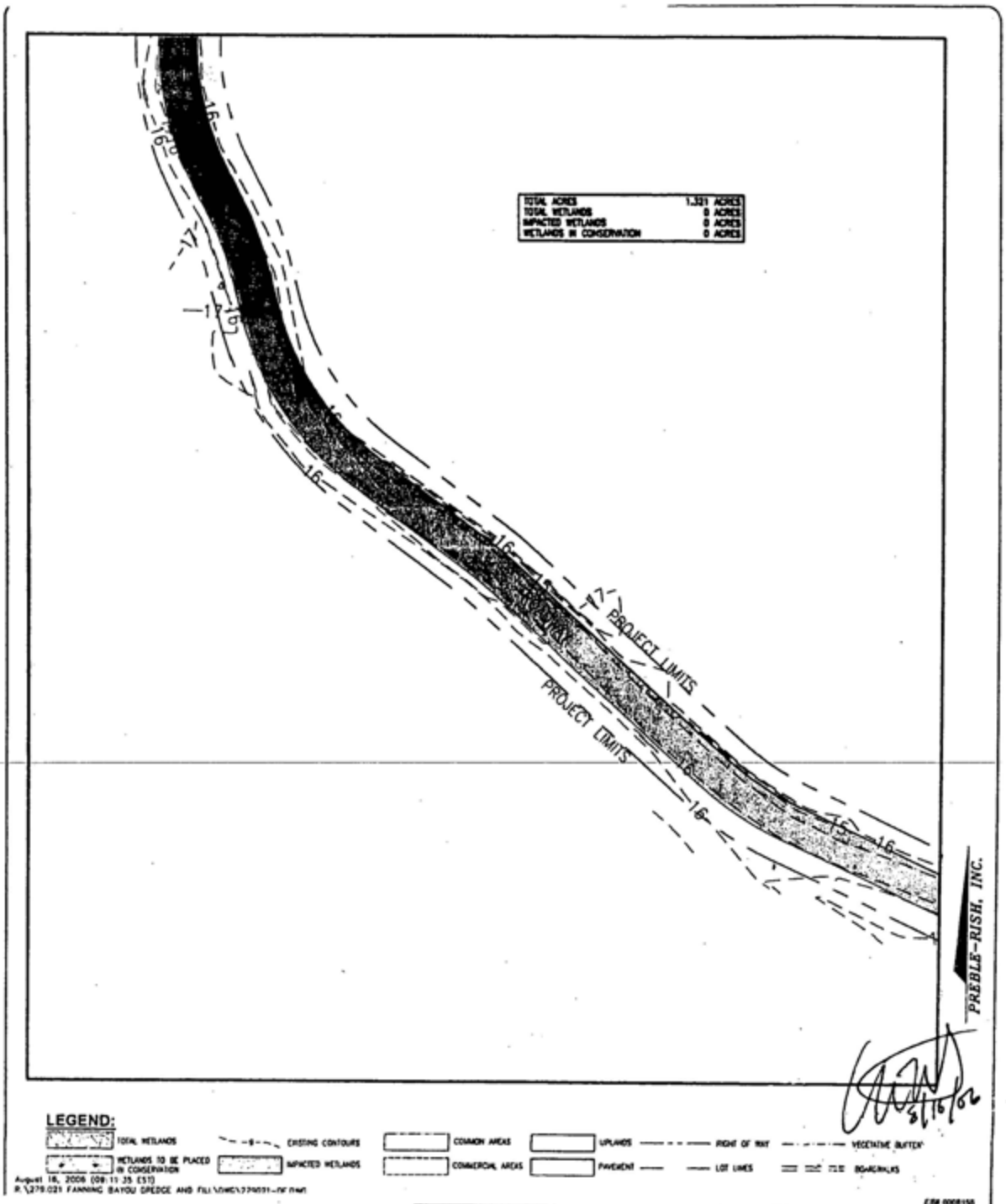

US ARMY CORPS OF ENGINEERS
APPLICATION # SAJ-2004-9895-IP-JMG
DATE.....23 FEBRUARY 2007
DRAWING PAGE 4 OF 87

PLAN SHEET	DATE: AUG.2006	PROJECT NO. 279.021
DREDGE AND FILL PERMIT FANNING BAYOU ASHWOOD DEVELOPMENT COMPANY BAY COUNTY, FLORIDA	SCALE: 1" = 100'	
	DRAWN: D. PEACOCK	SHEET 2W
	CHECKED: C. FORENAND	

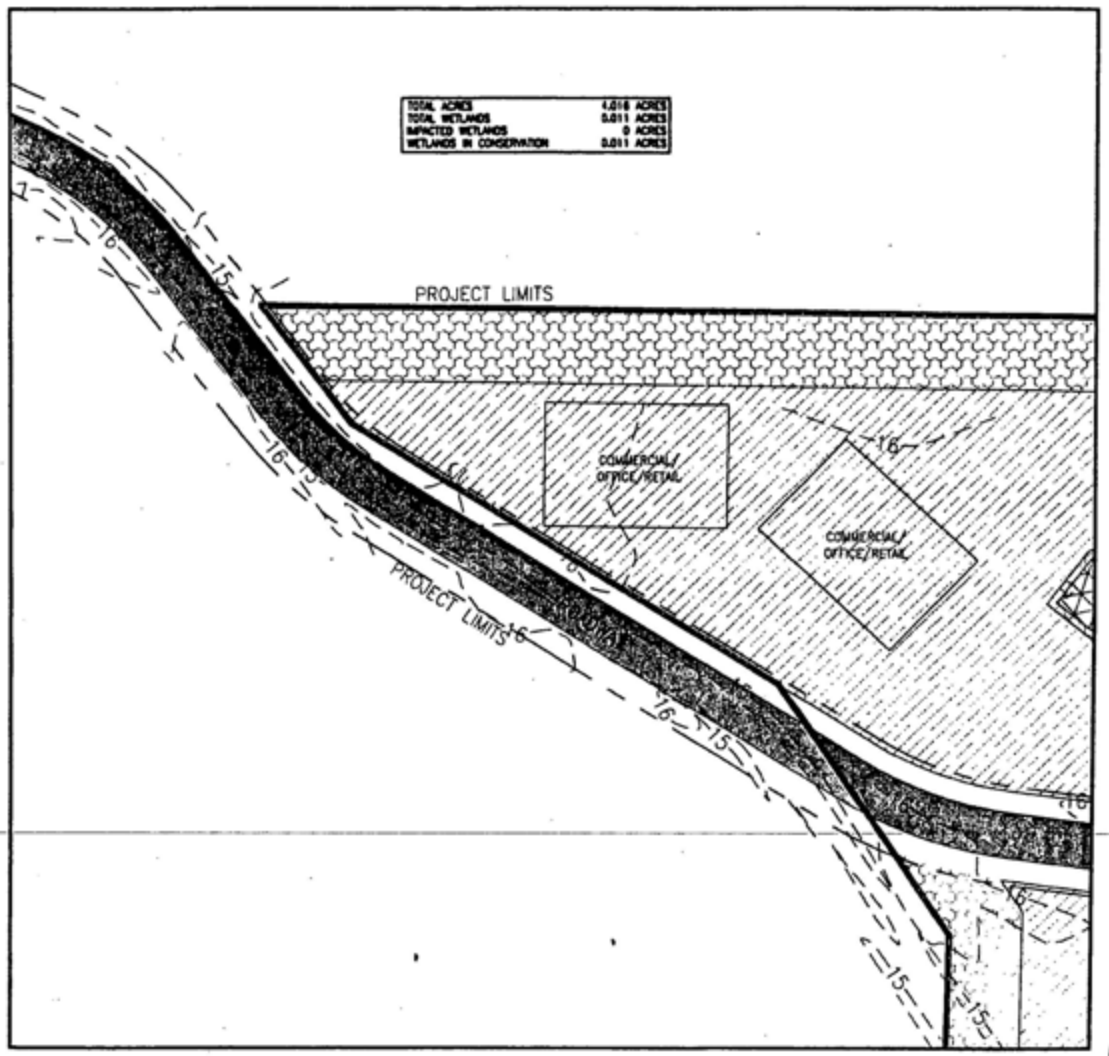

PREBLE-RISH, INC.

8/14/06

LEGEND:

TOTAL WETLANDS — EXISTING CONTOURS — COMMON AREAS — UPLANDS — RIGHT OF WAY — VEGETATIVE BUFFER

WETLANDS TO BE PLACED IN CONSERVATION — IMPACTED WETLANDS — COMMERCIAL AREAS — PAVEMENT — LOT LINES — SIDEWALKS

August 16, 2006 (13:35:45 EST)
R:\279.021 FANNING BAYOU DREDGE AND FILL\DWG\279021-SF.DWG

E.S# 0006155

US ARMY CORPS OF ENGINEERS
APPLICATION # SAJ-2004-9895-IP-JMG
DATE.....23 FEBRUARY 2007
DRAWING PAGE 5 OF 87

PLAN SHEET	DATE: AUG.2006	PROJECT NO. 279.021
DREDGE AND FILL PERMIT FANNING BAYOU ASHWOOD DEVELOPMENT COMPANY BAY COUNTY, FLORIDA	SCALE: 1" = 100'	
	DRAWN: D. PEACOCK	SHEET 3W
	CHECKED: C. FORENAND	

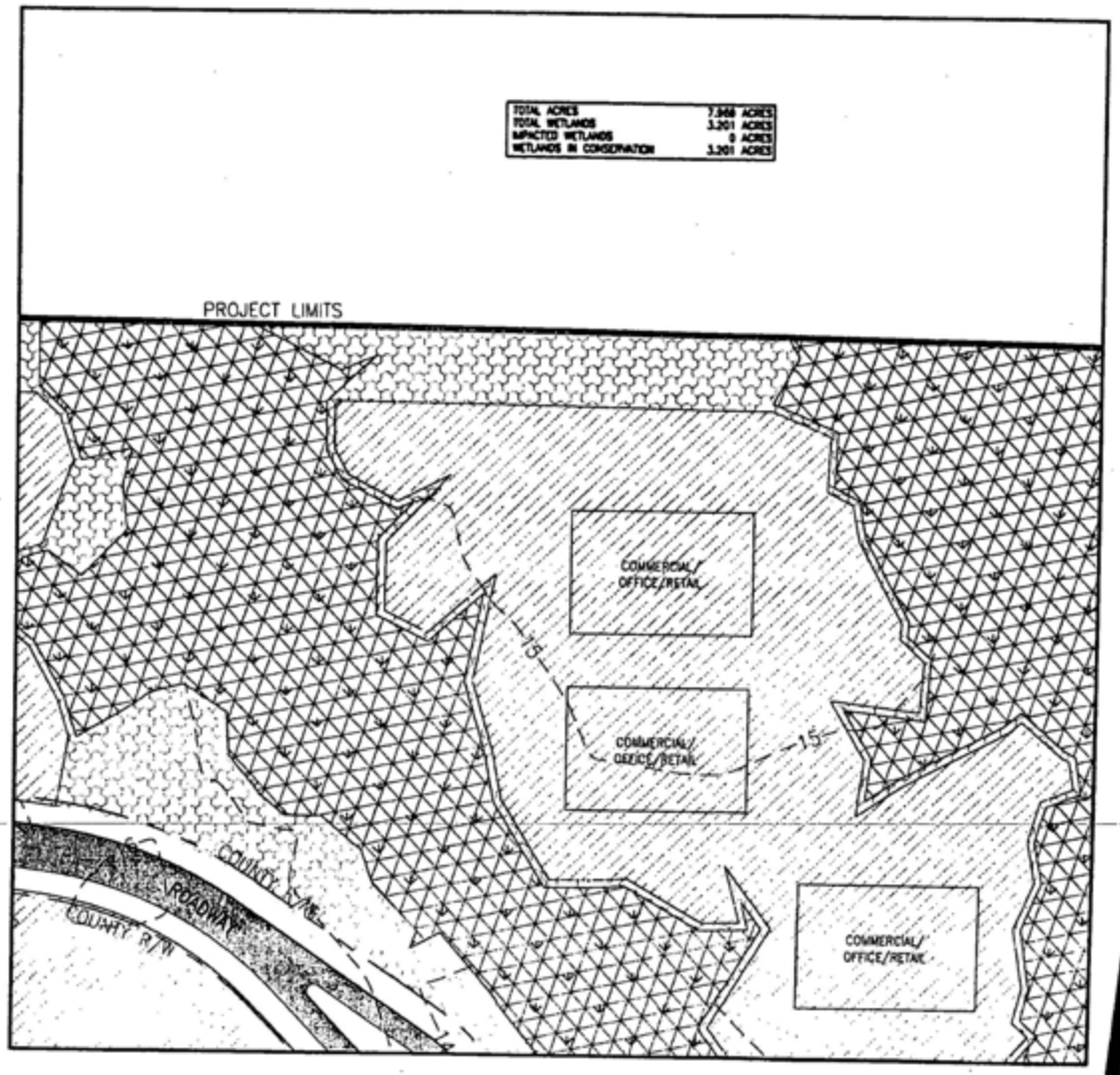

PREBLE-RISH, INC.

LEGEND:

TOTAL WETLANDS — EXISTING CONTOURS — COMMON AREAS — UPLANDS — RIGHT OF WAY — VEGETATIVE BUFFER

WETLANDS TO BE PLACED IN CONSERVATION — IMPACTED WETLANDS — COMMERCIAL AREAS — PAVEMENT — LOT LINES — BOUNDARIES

August 16, 2006 (13:35:45 EST)
R:\279.021 FANNING BAYOU DREDGE AND FILL\DWG\279021-DF.DWG

4/16/07

US ARMY CORPS OF ENGINEERS
APPLICATION # SAJ-2004-9895-IP-JMG
DATE.....23 FEBRUARY 2007
DRAWING PAGE 6 OF 87

PLAN SHEET	DATE: AUG 2006	PROJECT NO.
DREDGE AND FILL PERMIT FANNING BAYOU ASHWOOD DEVELOPMENT COMPANY BAY COUNTY, FLORIDA	SCALE: 1" = 100'	279.021
	DRAWN: D. PEACOCK	SHEET
	CHECKED: C. FOREHAND	4W

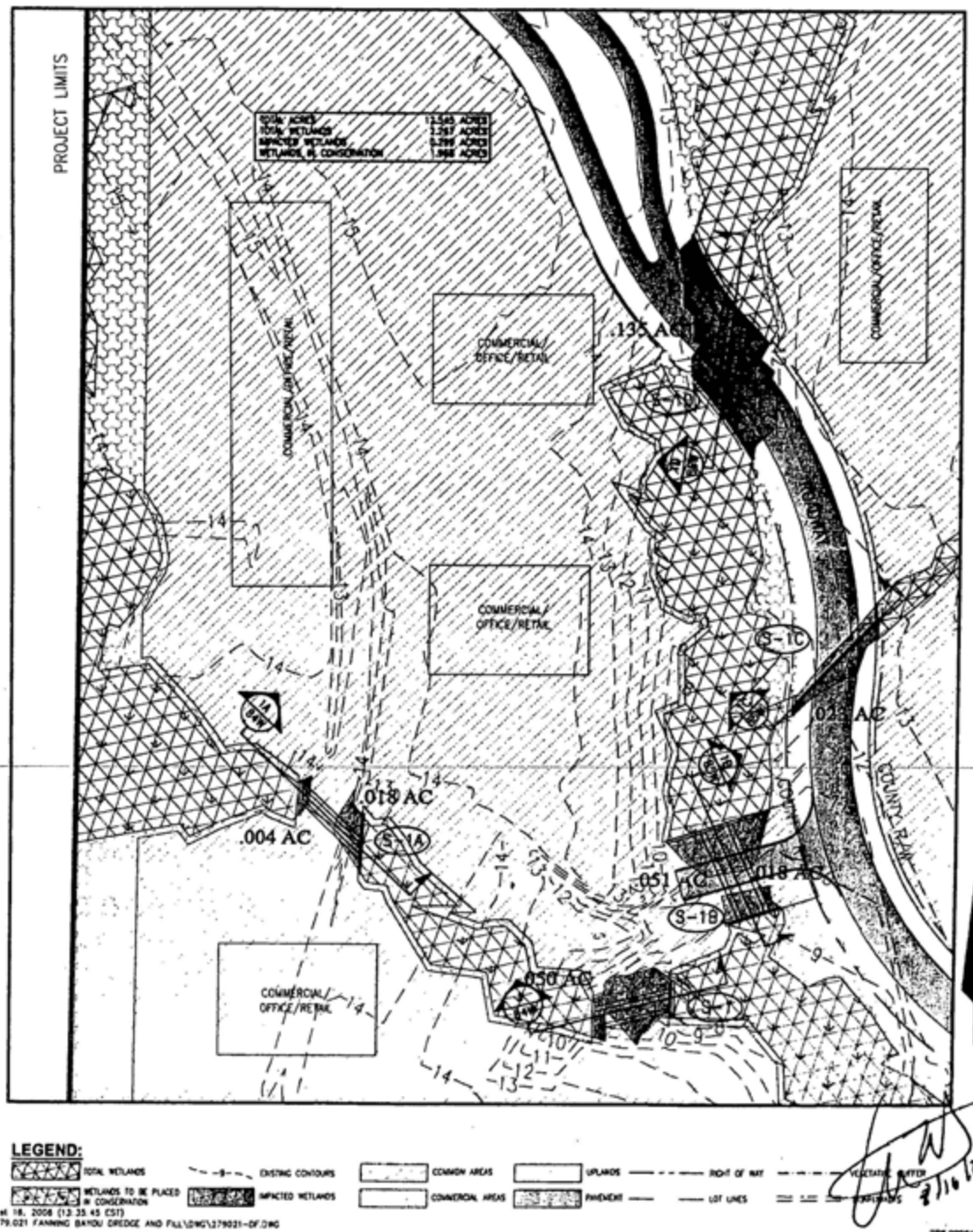

LEGEND:

TOTAL WETLANDS — EXISTING CONTOURS — COMMON AREAS — UPLANDS — RIGHT OF WAY — VEGETATIVE BUFFER

WETLANDS TO BE PLACED IN CONSERVATION — IMPACTED WETLANDS — COMMERCIAL AREAS — PAVEMENT — LOT LINES — WETLANDS

August 18, 2006 (13:35:45 CST)
R:\279.021 FANNING BAYOU DREDGE AND FILL\DWG\279021-DF.DWG

8/16/06

US ARMY CORPS OF ENGINEERS
APPLICATION # SAJ-2004-9895-IP-JMG
DATE.....23 FEBRUARY 2007
DRAWING PAGE 8 OF 87

PLAN SHEET	DATE: AUG.2006	PROJECT NO. 279.021
DREDGE AND FILL PERMIT FANNING BAYOU ASHWOOD DEVELOPMENT COMPANY BAY COUNTY, FLORIDA	SCALE: 1" = 100'	
	DRAWN: D. PEACOCK	SHEET 6W
	CHECKED: C. FOREHAND	

TOTAL ACRES	5.414 ACRES
TOTAL WETLANDS	3.908 ACRES
IMPACTED WETLANDS	0 ACRES
WETLANDS IN CONSERVATION	3.908 ACRES



PREBLE-RISH, INC.

LEGEND:

TOTAL WETLANDS — EXISTING CONTOURS — COMMON AREAS — UPLANDS — RIGHT OF WAY — VEGETATIVE BUFFER

WETLANDS TO BE PLACED IN CONSERVATION — IMPACTED WETLANDS — COMMERCIAL AREAS — PAVEMENT — LOT LINES — BOARDWALKS

August 18, 2006 (13:35:45 EST)
R:\279.021 FANNING BAYOU DREDGE AND FILL\DWG\279021-DF.DWG

8/16/06

US ARMY CORPS OF ENGINEERS
APPLICATION # SAJ-2004-9895-IP-JMG
DATE.....23 FEBRUARY 2007
DRAWING PAGE 7 OF 87

PLAN SHEET	DATE: AUG 2006	PROJECT NO. 279.021
DREDGE AND FILL PERMIT FANNING BAYOU ASHWOOD DEVELOPMENT COMPANY BAY COUNTY, FLORIDA	SCALE: 1" = 100'	
	DRAWN: D. PEACOCK	SHEET 5W
	CHECKED: C. FOREHAND	

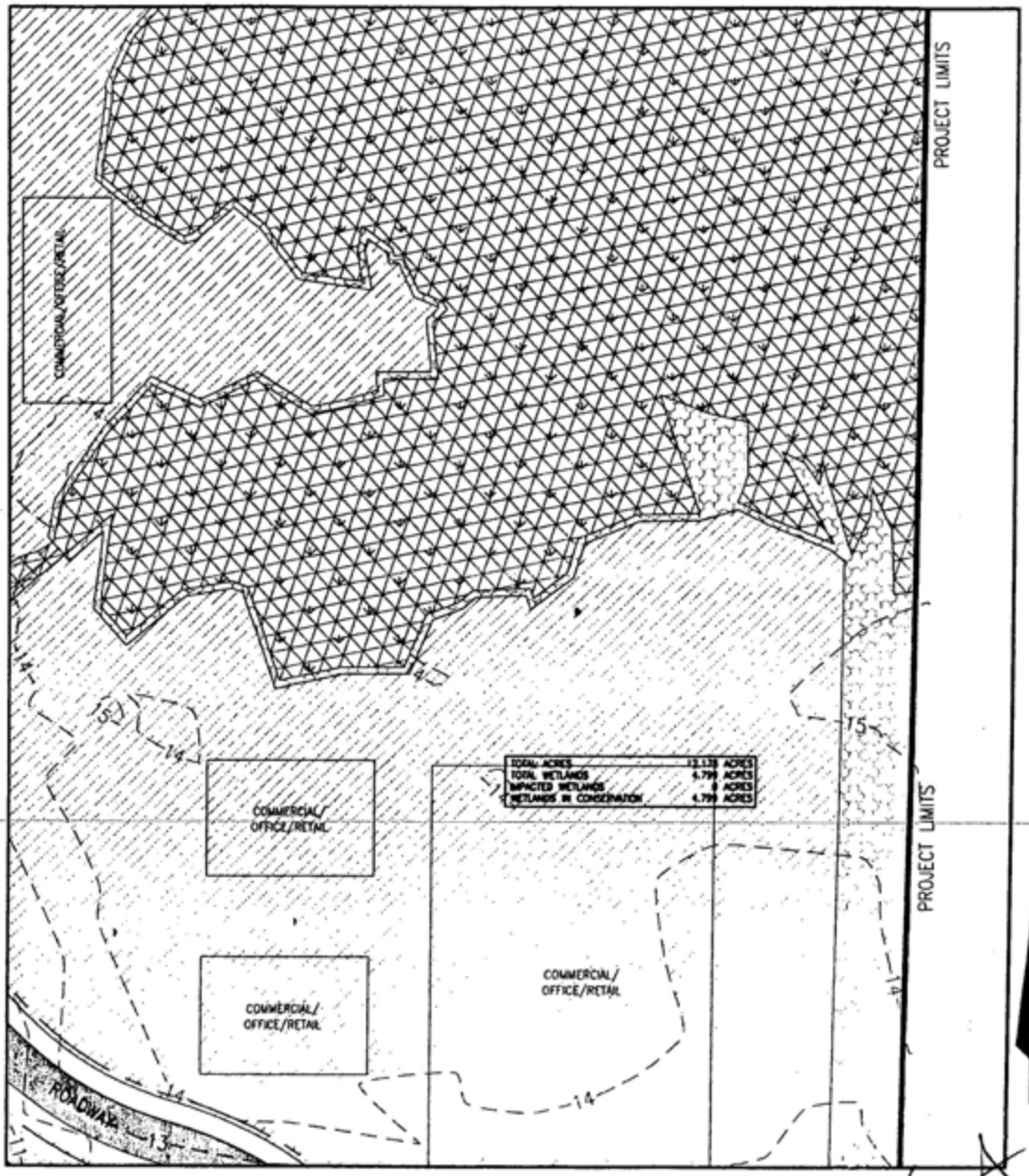

US ARMY CORPS OF ENGINEERS
APPLICATION # SAJ-2004-9895-IP-JMG
DATE.....23 FEBRUARY 2007
DRAWING PAGE 9 OF 87

PLAN SHEET	DATE: AUG 2006	PROJECT NO. 279.021
DREDGE AND FILL PERMIT FANNING BAYOU ASHWOOD DEVELOPMENT COMPANY BAY COUNTY, FLORIDA	SCALE: 1" = 100'	
	DRAWN: D. PEACOCK	SHEET 7W
	CHECKED: C. FOREMAN	

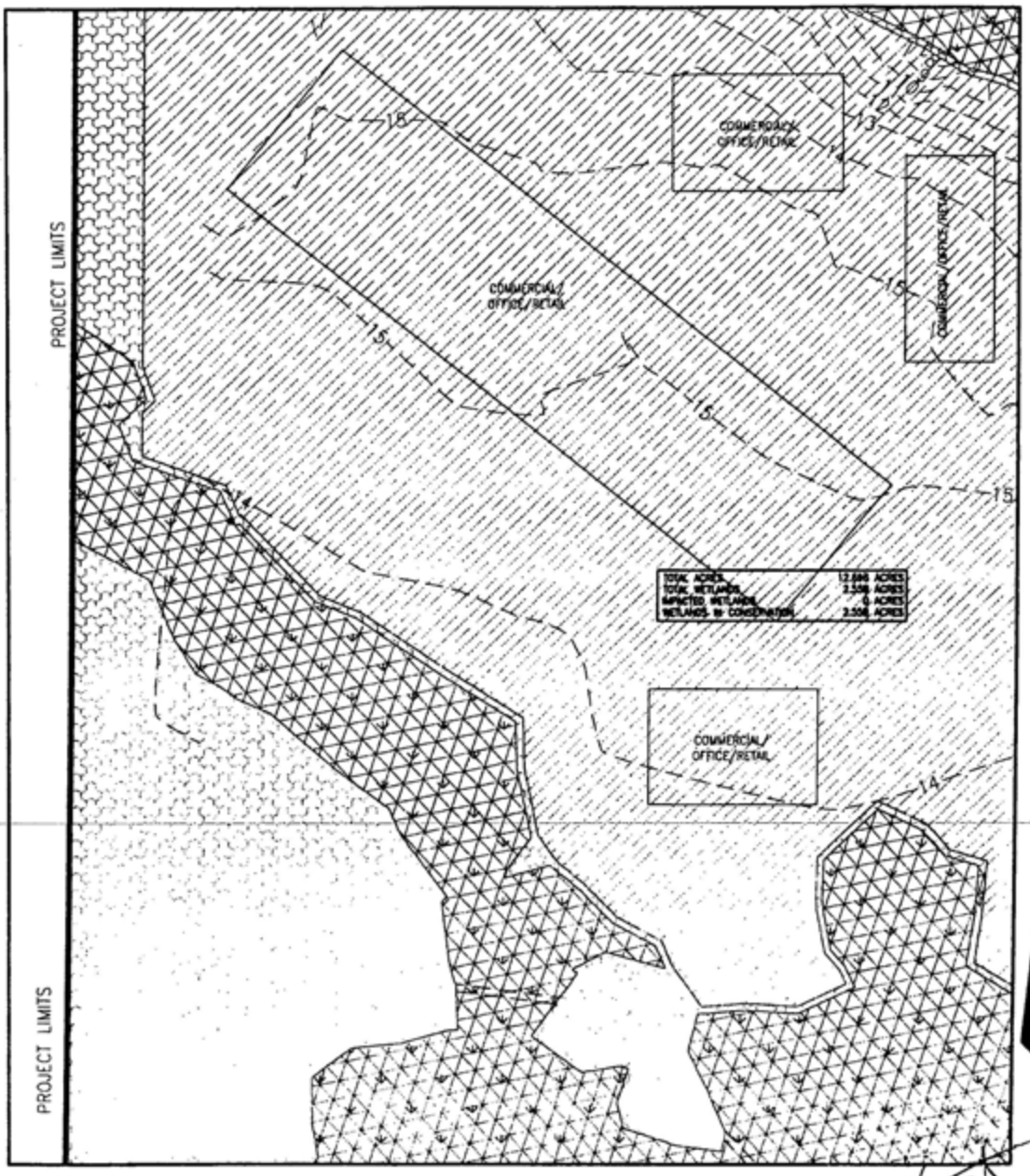

PREBLE-RISH, INC.

EBM 07004155

US ARMY CORPS OF ENGINEERS
APPLICATION # SAJ-2004-9895-IP-JMG
DATE.....23 FEBRUARY 2007
DRAWING PAGE 10 OF 87

PLAN SHEET	DATE: AUG.2006	PROJECT NO. 279.021
DREDGE AND FILL PERMIT FANNING BAYOU ASHWOOD DEVELOPMENT COMPANY BAY COUNTY, FLORIDA	SCALE: 1" = 100'	
	DRAWN: D. PEACOCK	SHEET 8W
	CHECKED: C. FOREHAND	

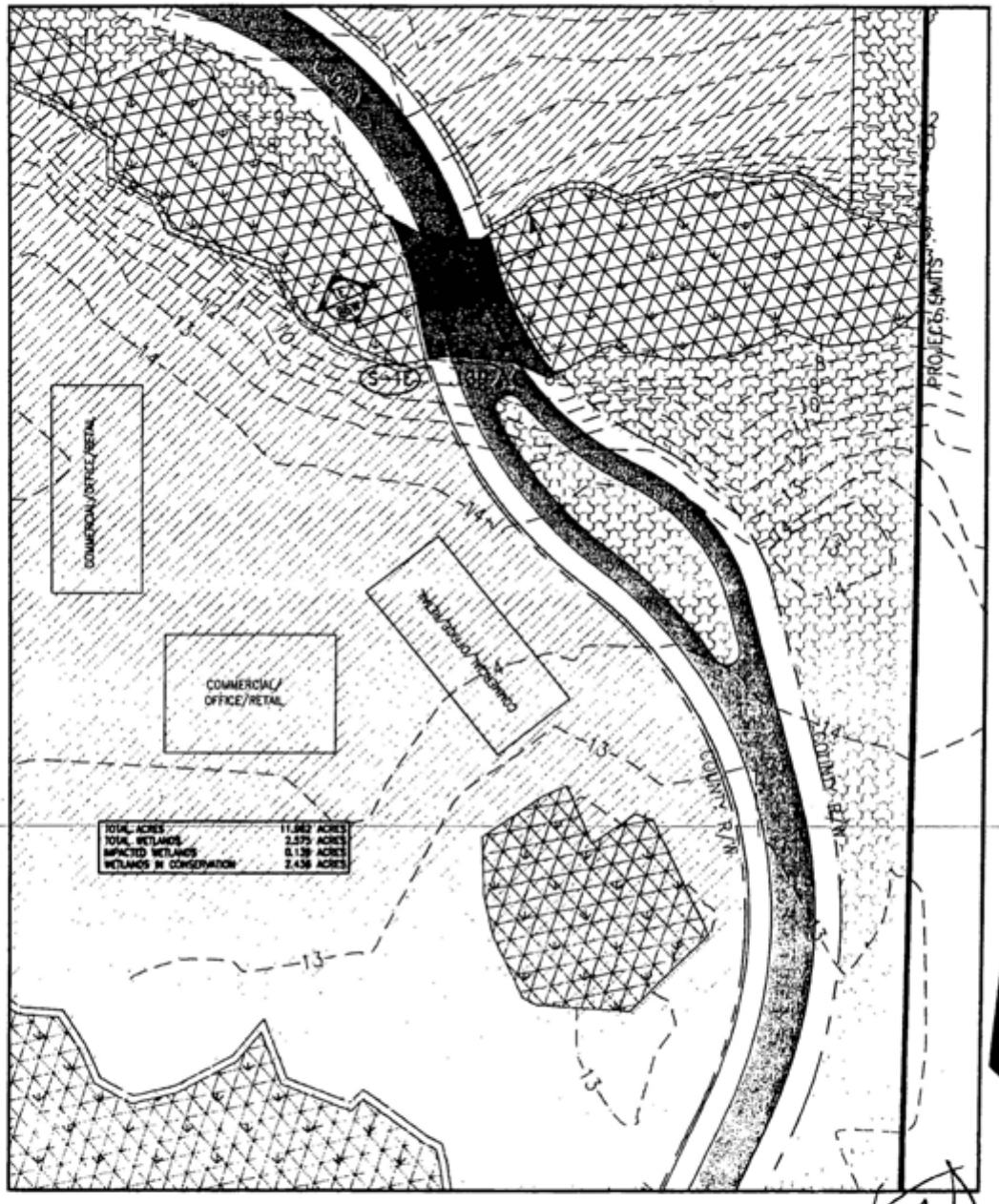

LEGEND:

TOTAL WETLANDS — EXISTING CONTOURS — COMMON AREAS — UPLANDS — RIGHT OF WAY — VEGETATIVE BUFFER

WETLANDS TO BE PLACED IN CONSERVATION — IMPACTED WETLANDS — COMMERCIAL AREAS — PAVEMENT — LOT LINES — BOARD WALKS

August 16, 2006 (10:35:45 EST)
R:\279.021 FANNING BAYOU DREDGE AND FILL\DWG\279021-DF.dwg

FDM 0007155

US ARMY CORPS OF ENGINEERS
APPLICATION # SAJ-2004-9895-IP-JMG
DATE.....23 FEBRUARY 2007
DRAWING PAGE 11 OF 87

PLAN SHEET	DATE: AUG 2006	PROJECT NO. 279.021
DREDGE AND FILL PERMIT FANNING BAYOU ASHWOOD DEVELOPMENT COMPANY BAY COUNTY, FLORIDA	SCALE: 1" = 100'	
	DRAWN: D. PEACOCK	SHEET 9W
	CHECKED: C. FOREHAND	

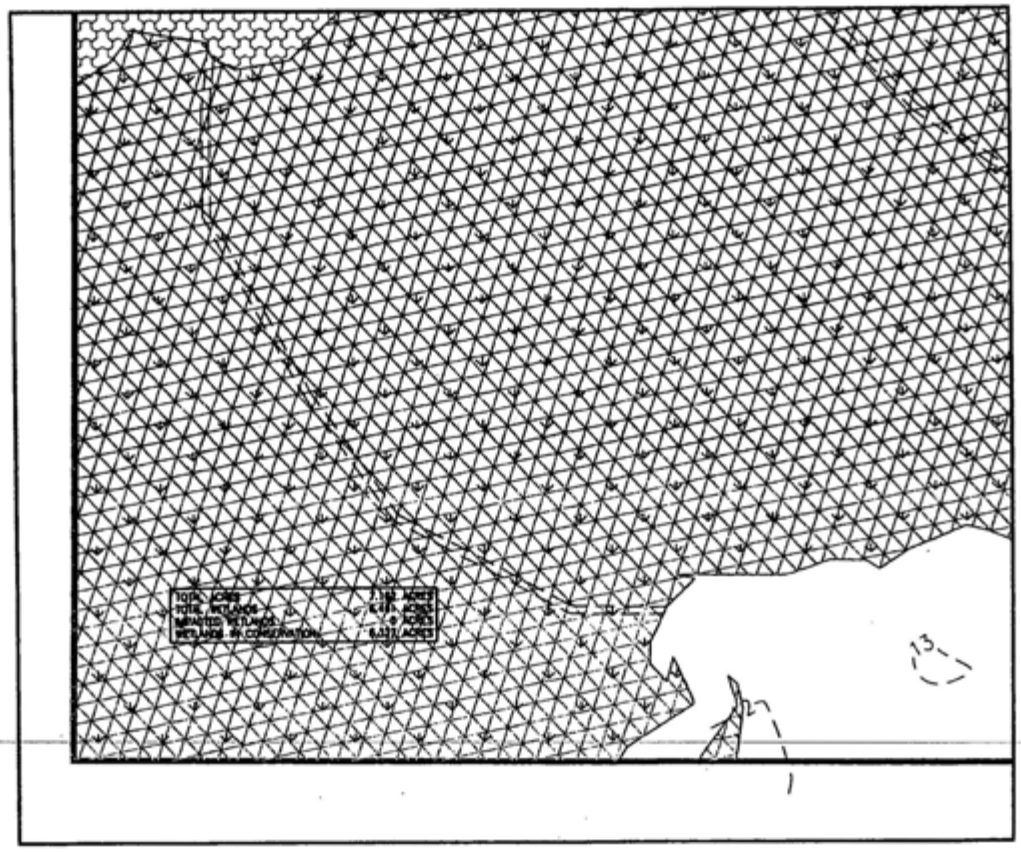

PREBLE-RISH, INC.

LEGEND:

TOTAL WETLANDS — EXISTING CONTOURS — COMMON AREAS — UPLANDS — RIGHT OF WAY — HEDGEROW BOILER

WETLANDS TO BE PLACED IN CONSERVATION — IMPACTED WETLANDS — COMMERCIAL AREAS — PAVEMENT — LOT LINES — SIDEWALKS

August 16, 2006 (09:11:35 CST)
R:\279.021 FANNING BAYOU DREDGE AND FILL\DWG\279021-DF.DWG

8/16/06

US ARMY CORPS OF ENGINEERS
APPLICATION # SAJ-2004-9895-IP-JMG
DATE.....23 FEBRUARY 2007
DRAWING PAGE 12 OF 87

PLAN SHEET	DATE: AUG.2006	PROJECT NO. 279.021
DREDGE AND FILL PERMIT FANNING BAYOU ASHWOOD DEVELOPMENT COMPANY BAY COUNTY, FLORIDA	SCALE: 1" = 100'	
	DRAWN: D. PEACOCK	SHEET 10W
	CHECKED: C. FORENAND	

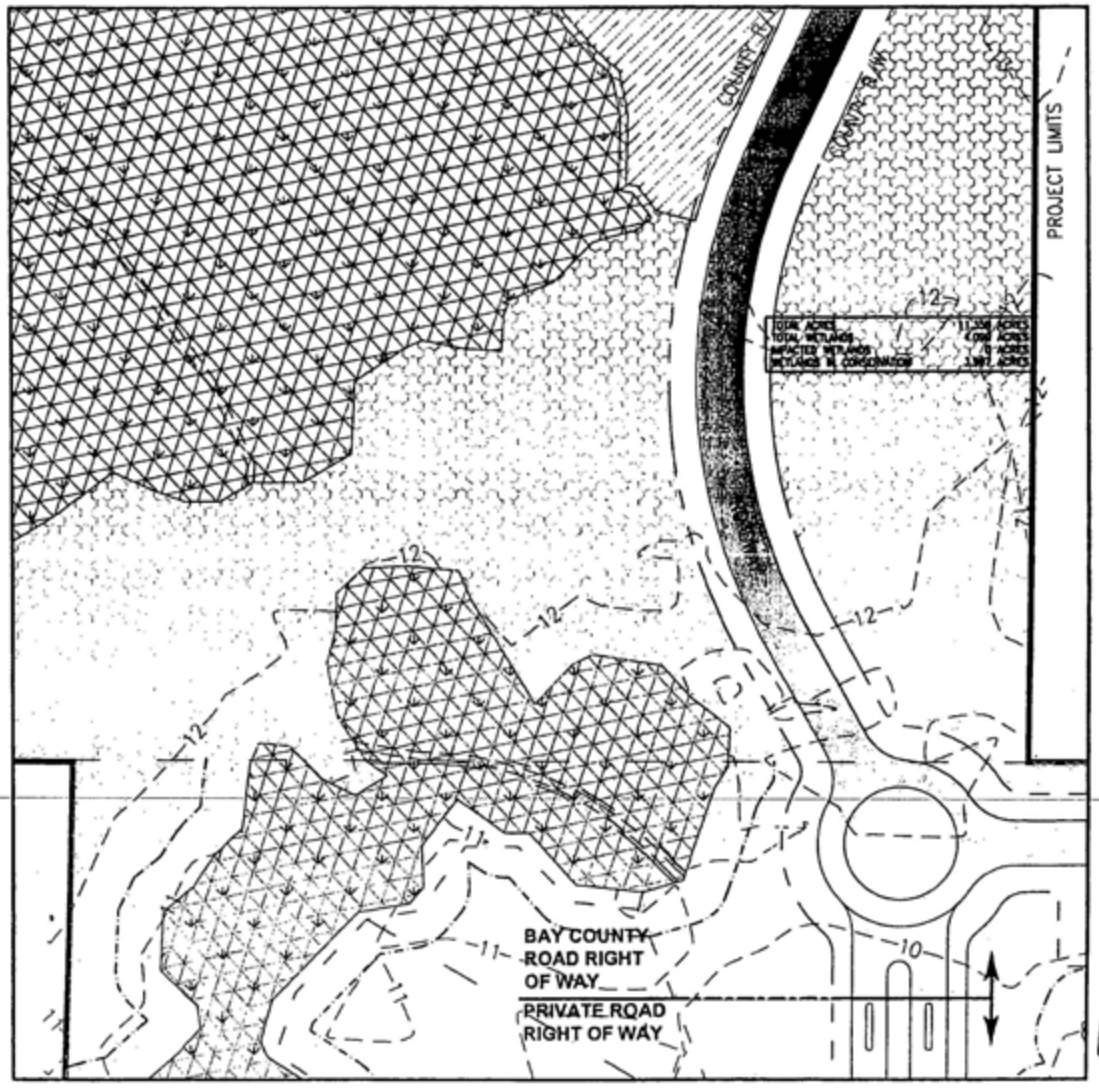

LEGEND:

TOTAL WETLANDS — EXISTING CONTOURS — COMMON AREAS — UPLANDS — RIGHT OF WAY — VEGETATIVE BUFFER

WETLANDS TO BE PLACED IN CONSERVATION — IMPACTED WETLANDS — COMMERCIAL AREAS — PAVEMENT — LOT LINES — OTHER AREAS

August 18, 2006 (09:11:35 EST)
R:\279.021 FANNING BAYOU DREDGE AND FILL\DWG\279021-DF.DWG

8/16/06

US ARMY CORPS OF ENGINEERS
APPLICATION # SAJ-2004-9895-IP-JMG
DATE.....23 FEBRUARY 2007
DRAWING PAGE 13 OF 87

PLAN SHEET	DATE: AUG 2006	PROJECT NO. 279.021
DREDGE AND FILL PERMIT FANNING BAYOU ASHWOOD DEVELOPMENT COMPANY BAY COUNTY, FLORIDA	SCALE: 1" = 100'	
	DRAWN: D PEACOCK	SHEET 11W
	CHECKED: C. FORDHAND	

TOTAL ACRES	2.335 ACRES
TOTAL WETLANDS	0.250 ACRES
IMPACTED WETLANDS	0 ACRES
WETLANDS IN CONSERVATION	0.250 ACRES

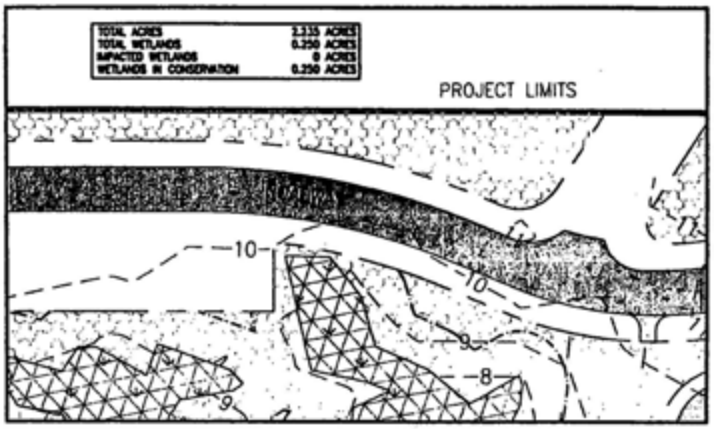

PREBLE-RISH, INC.

LEGEND:

TOTAL WETLANDS — EXISTING CONTOURS — COMMON AREAS — UPLANDS — RIGHT OF WAY — WETLAND LINE

WETLANDS TO BE PLACED IN CONSERVATION — IMPACTED WETLANDS — COMMERCIAL AREAS — PAVEMENT — LOT LINES — BOUNDARY

August 16, 2006 (08:11:35 EST)
R:\279.021 FANNING BAYOU DREDGE AND FILL\DWG\279021-DF.DWG

8/10/07

US ARMY CORPS OF ENGINEERS
APPLICATION # SAJ-2004-9895-IP-JMG
DATE.....23 FEBRUARY 2007
DRAWING PAGE 14 OF 87

PLAN SHEET	DATE: AUG 2006	PROJECT NO. 279.021
DREDGE AND FILL PERMIT FANNING BAYOU ASHWOOD DEVELOPMENT COMPANY BAY COUNTY, FLORIDA	SCALE: 1" = 100'	
	DRAWN: D. PEACOCK	SHEET 12W
	CHECKED: C. FOREMAND	

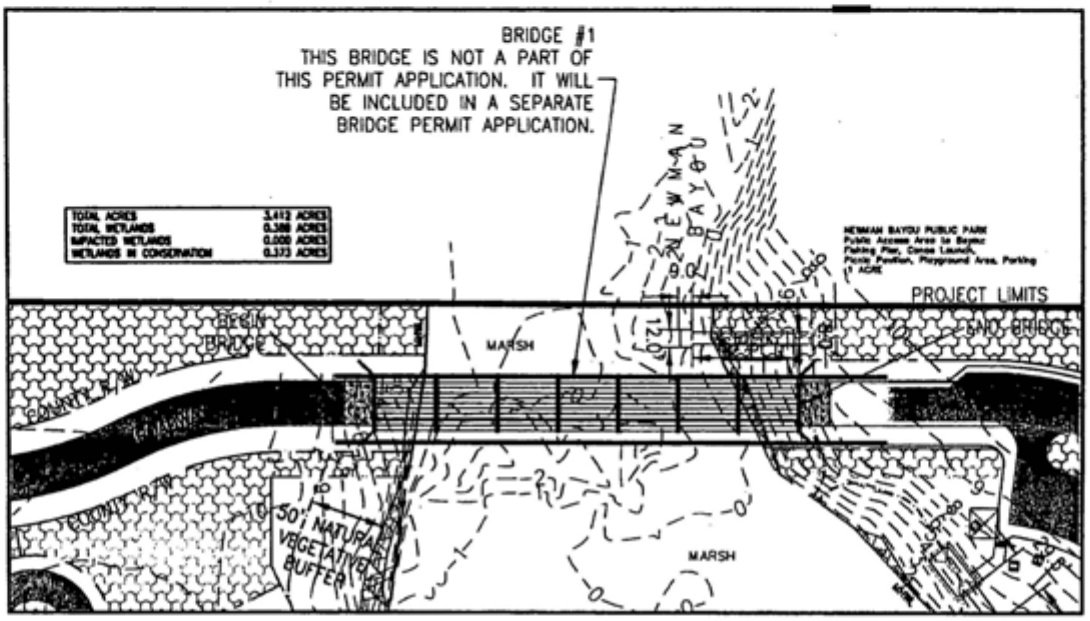

PREBLE-RISH, INC.

9/6/06

LEGEND:

TOTAL WETLANDS | EXISTING CONTOURS | COMMON AREAS | UPLANDS | RIGHT OF WAY | SHORELINE BUFFER

WETLANDS TO BE PLACED IN CONSERVATION | IMPACTED WETLANDS | COMMERCIAL AREAS | PAVEMENT | LOT LINES | BOARDWALKS

August 17, 2006 (11:50:02 EST)
R:\279.021 FANNING BAYOU DREDGE AND FILL\DWG\279021-DF.DWG

FB# 0000155

US ARMY CORPS OF ENGINEERS
APPLICATION # SAJ-2004-9895-IP-JMG
DATE.....23 FEBRUARY 2007
DRAWING PAGE 15 OF 87

PLAN SHEET	DATE: AUG 2006	PROJECT NO. 279.021
DREDGE AND FILL PERMIT FANNING BAYOU ASHWOOD DEVELOPMENT COMPANY BAY COUNTY, FLORIDA	SCALE: 1" = 100'	
	DRAWN: G. PEACOCK	SHEET 13W
	CHECKED: C. FOREMAN	

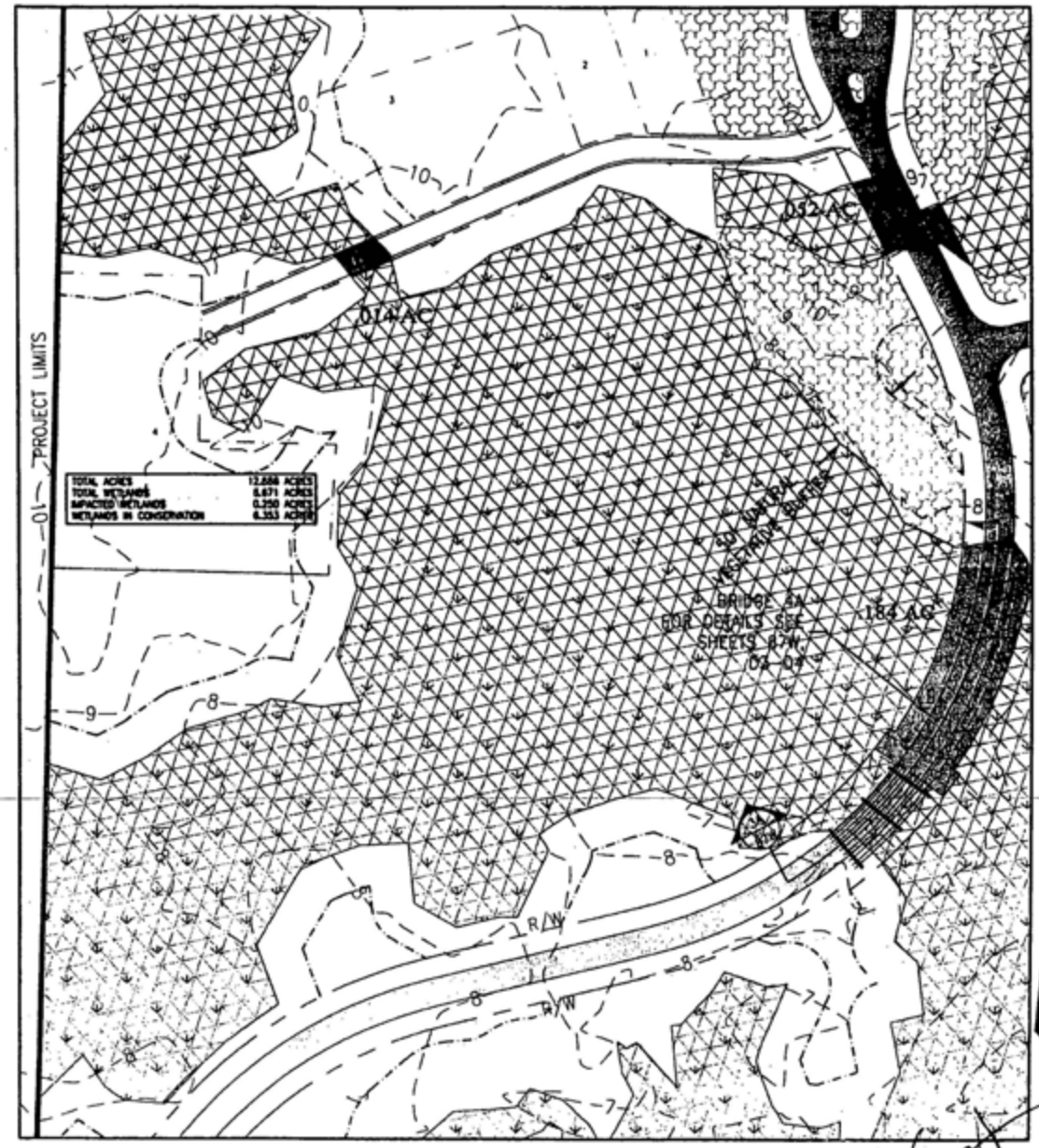

LEGEND:

TOTAL WETLANDS — EXISTING CONTOURS — COMMON AREAS — UPLANDS — RIGHT OF WAY — VEGETATED BUFFER

WETLANDS TO BE PLACED IN CONSERVATION — IMPACTED WETLANDS — COMMERCIAL AREAS — PAVEMENT — LOT LINES — BOARDWALKS

August 16, 2006 (09:11:35 EST)
R:\279.021 FANNING BAYOU DREDGE AND FILL\DWG\279021-DF.DWG

5/16/06

US ARMY CORPS OF ENGINEERS
APPLICATION # SAJ-2004-9895-IP-JMG
DATE.....23 FEBRUARY 2007
DRAWING PAGE 16 OF 87

PLAN SHEET	DATE: AUG 2006	PROJECT NO.
DREDGE AND FILL PERMIT FANNING BAYOU ASHWOOD DEVELOPMENT COMPANY BAY COUNTY, FLORIDA	SCALE: 1" = 100'	279.021
	DRAWN: D. PEACOCK	SHEET
	CHECKED: C. FOREHAND	14W

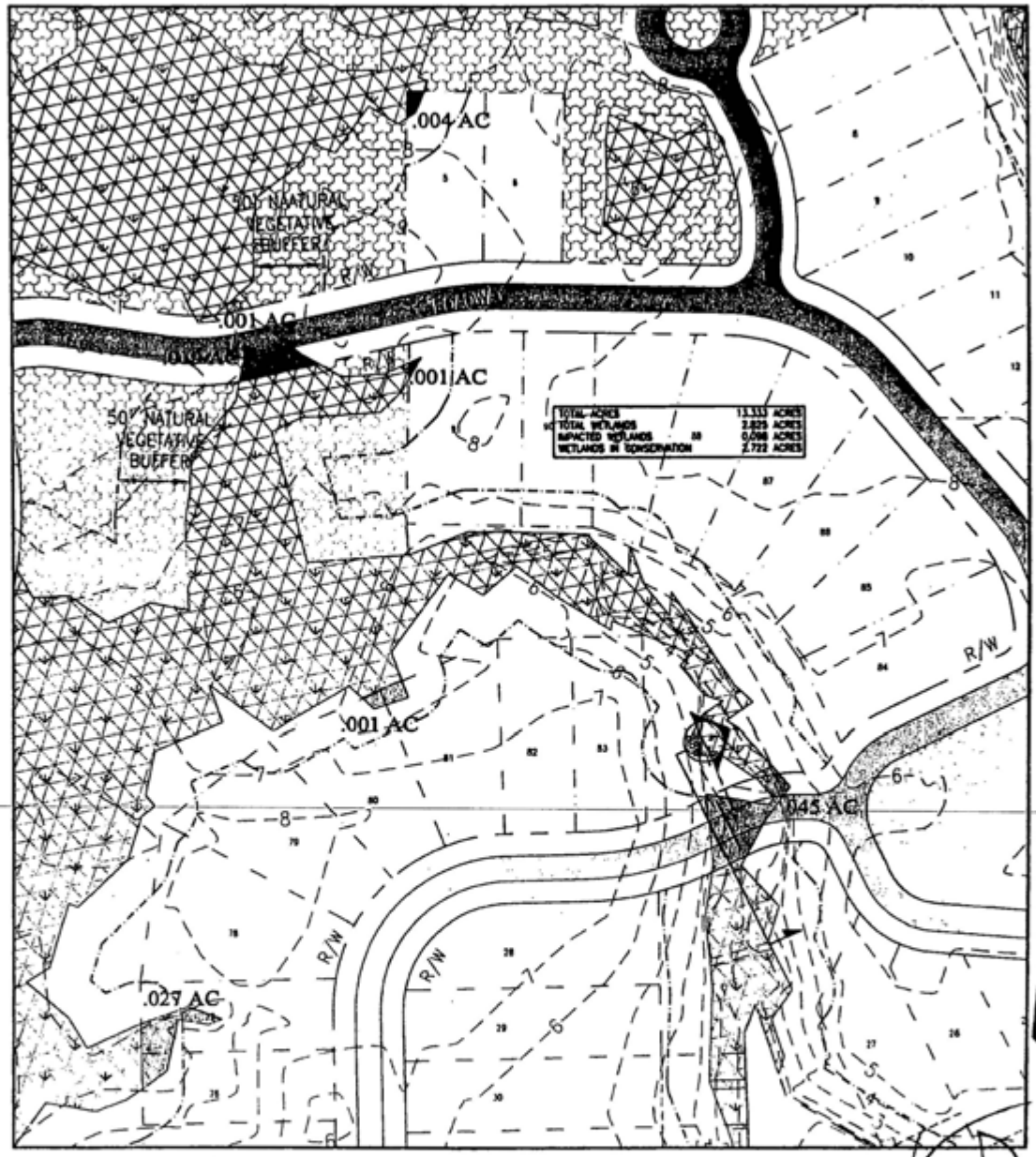

LEGEND:

TOTAL WETLANDS — EXISTING CONTOURS — COMMON AREAS — UPLANDS — RIGHT OF WAY — VEGETATIVE BUFFER

WETLANDS TO BE PLACED IN CONSERVATION — IMPACTED WETLANDS — COMMERCIAL AREAS — PAVEMENT — LOT LINES — EASEMENTS

August 16, 2006 (09:11:35 EST)
R:\279.021 FANNING BAYOU DREDGE AND FILL\DWG\279021-DF.DWG

PREBLE-RISH, INC.

US ARMY CORPS OF ENGINEERS
APPLICATION # SAJ-2004-9895-IP-JMG
DATE.....23 FEBRUARY 2007
DRAWING PAGE 17 OF 87

PLAN SHEET	DATE: JULY, 2006	PROJECT NO. 279.021
DREDGE AND FILL PERMIT FANNING BAYOU ASHWOOD DEVELOPMENT COMPANY BAY COUNTY, FLORIDA	SCALE: 1" = 150'	
	DRAWN: D. PEACOCK	SHEET 15W
	CHECKED: C. FOREMAN	

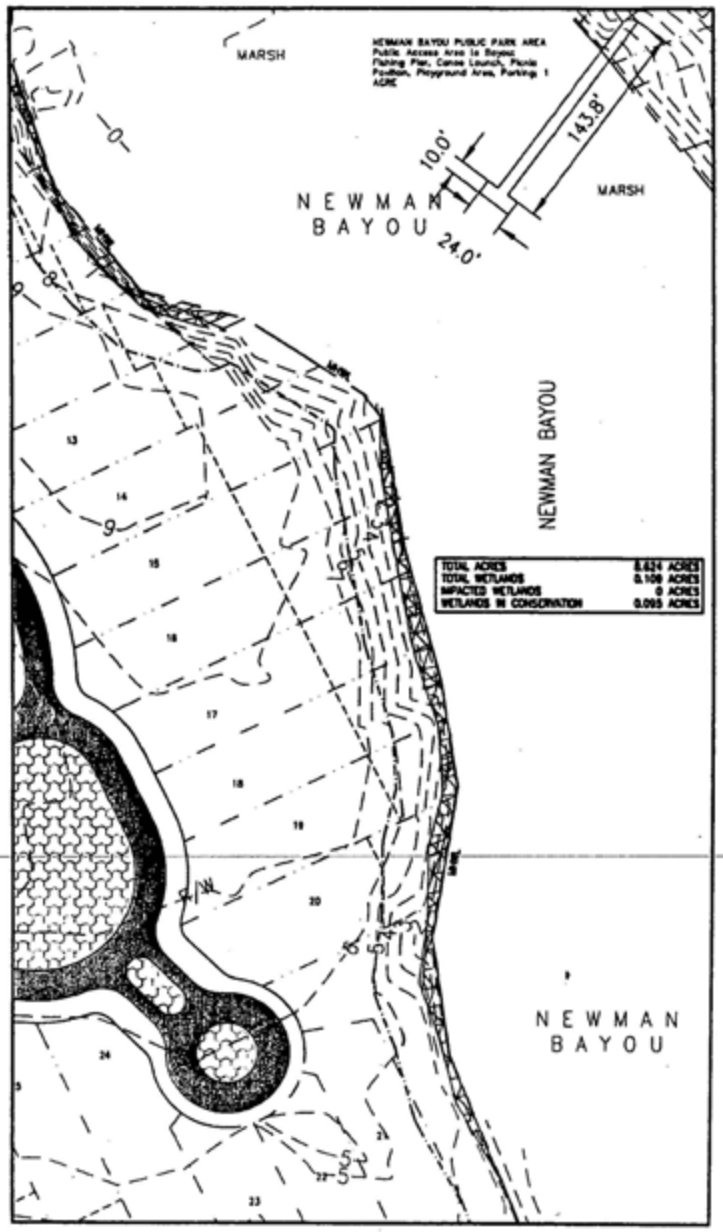

PREBLE-RISH, INC.

LEGEND:

TOTAL WETLANDS — EXISTING CONTOURS — COMMON AREAS — UPLANDS — RIGHT OF WAY — VEGETATIVE BUFFER

WETLANDS TO BE PLACED IN CONSERVATION — IMPACTED WETLANDS — COMMERCIAL AREAS — PAVEMENT — LOT LINES — BOARDWALKS

August 17, 2006 (11:50:02 EST)
R:\279.021 FANNING BAYOU DREDGE AND FILL\DWG\279021-DF.DWG

E&F 0006158

US ARMY CORPS OF ENGINEERS
APPLICATION # SAJ-2004-9895-IP-JMG
DATE.....23 FEBRUARY 2007
DRAWING PAGE 18 OF 87

PLAN SHEET	DATE: AUG 2006	PROJECT NO.
DREDGE AND FILL PERMIT FANNING BAYOU ASHWOOD DEVELOPMENT COMPANY BAY COUNTY, FLORIDA	SCALE: 1" = 100'	279.021
	DRAWN: G. PEACOCK	SHEET
	CHECKED: C. FOREHAND	16W

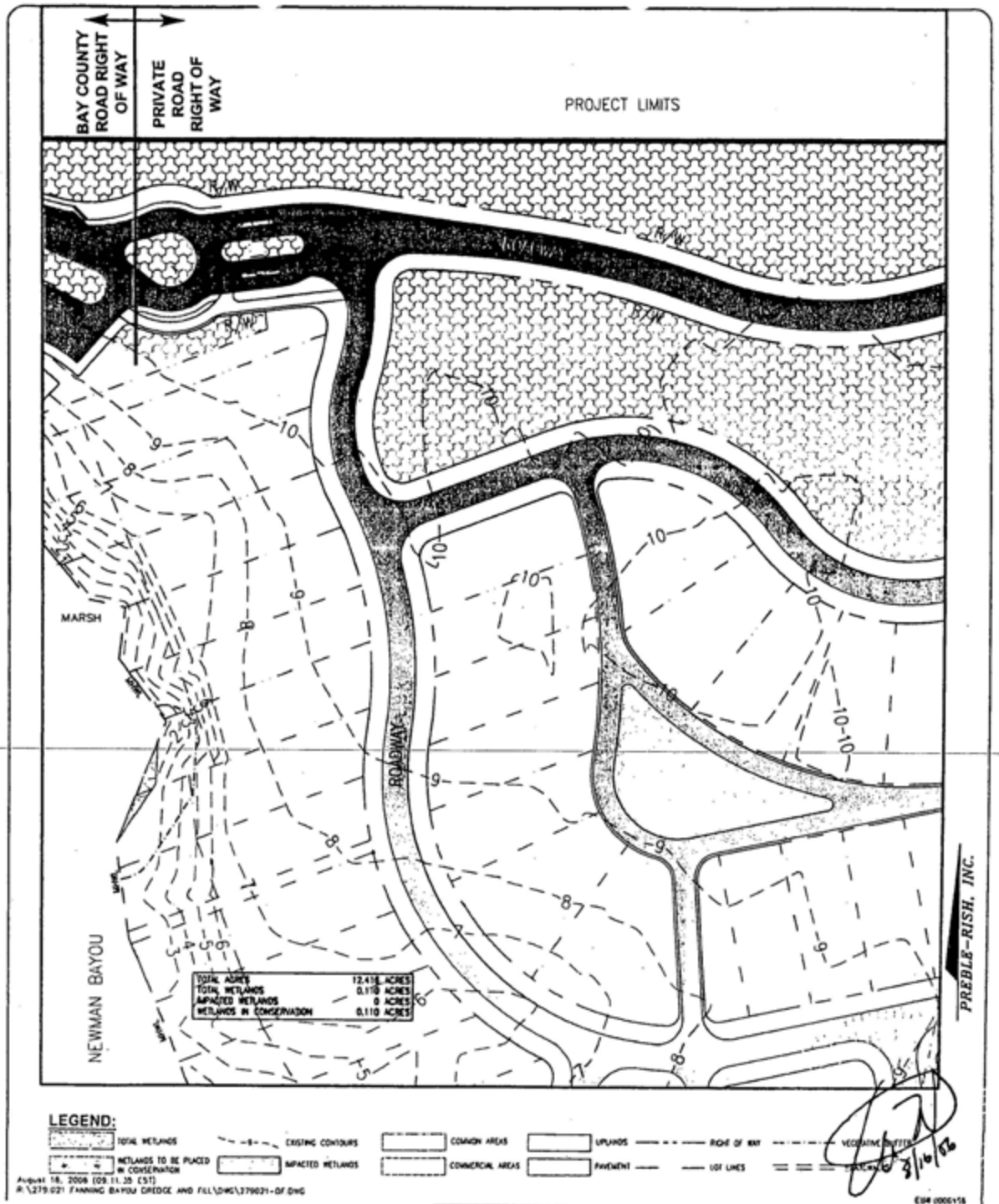

US ARMY CORPS OF ENGINEERS
APPLICATION # SAJ-2004-9895-IP-JMG
DATE.....23 FEBRUARY 2007
DRAWING PAGE 19 OF 87

PLAN SHEET		
DREDGE AND FILL PERMIT FANNING BAYOU ASHWOOD DEVELOPMENT COMPANY BAY COUNTY, FLORIDA	DATE: AUG.2006	PROJECT NO. 279.021
	SCALE: 1" = 100'	
	DRAWN: D. PEACOCK	SHEET 17W
	CHECKED: C. FOREHAND	

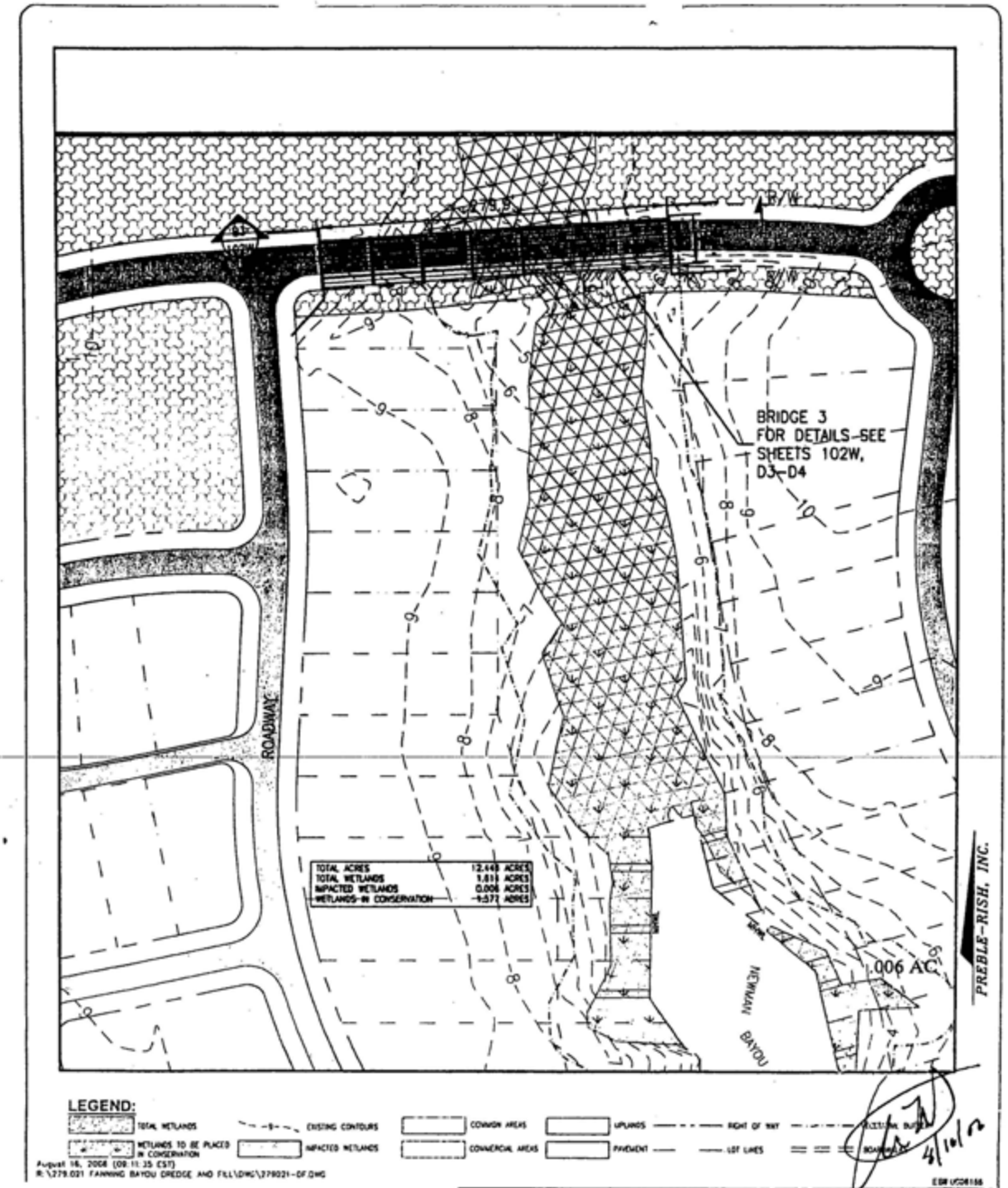

LEGEND:

TOTAL WETLANDS | EXISTING CONTOURS | COMMON AREAS | UPLANDS | RIGHT OF WAY | ELECTRIC BUR
WETLANDS TO BE PLACED IN CONSERVATION | IMPACTED WETLANDS | COMMERCIAL AREAS | PAVEMENT | LOT LINES | ROADWAY

August 16, 2006 (09:11:35 CST)
R:\279.021 FANNING BAYOU DREDGE AND FILL\DWG\279021-DF.DWG

EB# UC26158

US ARMY CORPS OF ENGINEERS
APPLICATION # SAJ-2004-9895-IP-JMG
DATE.....23 FEBRUARY 2007
DRAWING PAGE 20 OF 87

PLAN SHEET		
DREDGE AND FILL PERMIT FANNING BAYOU ASHWOOD DEVELOPMENT COMPANY BAY COUNTY, FLORIDA	DATE: AUG. '06	PROJECT NO. 279.021
	SCALE: 1" = 100'	
	DRAWN: D. PEACOCK	SHEET 18W
	CHECKED: C. FOREHAND	

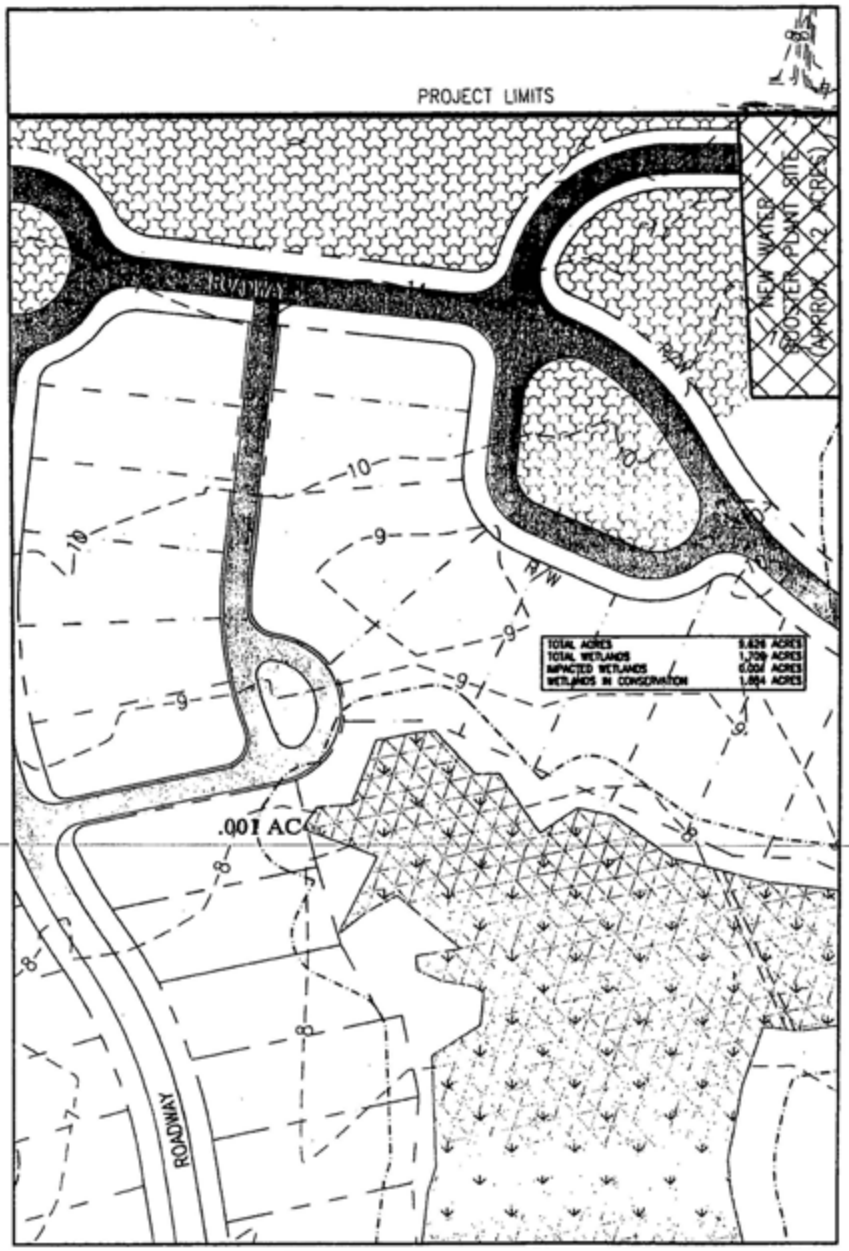

PREBLE-RISH, INC.

LEGEND:

TOTAL WETLANDS | EXISTING CONTOURS | COMMON AREAS | UPLANDS | RIGHT OF WAY | ECOLOGIC BUFFER

WETLANDS TO BE PLACED IN CONSERVATION | IMPACTED WETLANDS | COMMERCIAL AREAS | PAVEMENT | LOT LINES | BOUNDARIES

August 16, 2008 (09:11:35 CST)
R:\279.021 FANNING BAYOU DREDGE AND FILL\DWG\279021-DF.DWG

US ARMY CORPS OF ENGINEERS
APPLICATION # SAJ-2004-9895-IP-JMG
DATE.....23 FEBRUARY 2007
DRAWING PAGE 21 OF 87

PLAN SHEET		
DREDGE AND FILL PERMIT FANNING BAYOU ASHWOOD DEVELOPMENT COMPANY BAY COUNTY, FLORIDA	DATE: AUG 2008	PROJECT NO. 279.021
	SCALE: 1" = 100'	
	DRAWN: G. PEACOCK	SHEET 19W
	CHECKED: C. FOREHAND	

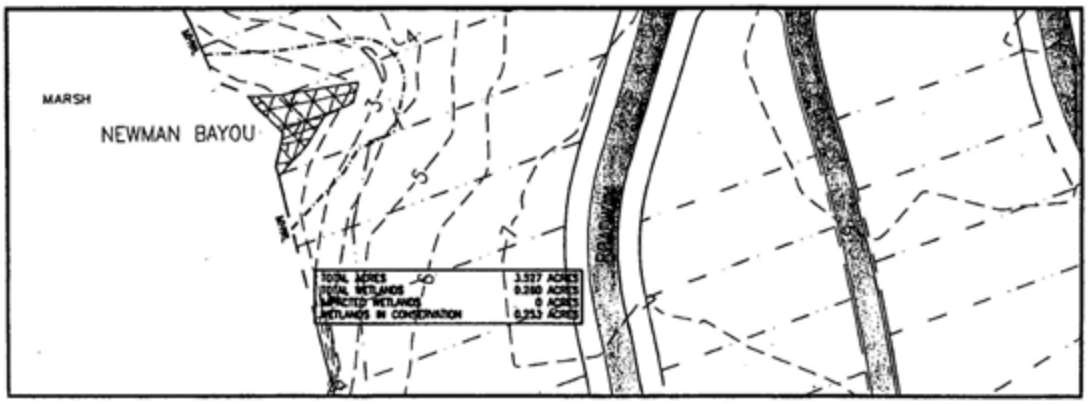

PREBLE-RISH, INC.

LEGEND:

TOTAL WETLANDS — EXISTING CONTOURS — COMMON AREAS — UPLANDS — RIGHT OF WAY — VEGETATIVE BUFFER

WETLANDS TO BE PLACED IN CONSERVATION — IMPACTED WETLANDS — COMMERCIAL AREAS — PAVEMENT — LOT LINES — BOUNDARIES

August 16, 2006 (09:11:35 CST)
R:\279.021 FANNING BAYOU DREDGE AND FILL\DWG\279021-DF.DWG

EDW 0006155

US ARMY CORPS OF ENGINEERS
APPLICATION # SAJ-2004-9895-IP-JMG
DATE.....23 FEBRUARY 2007
DRAWING PAGE 22 OF 87

PLAN SHEET	DATE: AUG.2006	PROJECT NO. 279.021
DREDGE AND FILL PERMIT FANNING BAYOU ASHWOOD DEVELOPMENT COMPANY BAY COUNTY, FLORIDA	SCALE: 1" = 100'	
	DRAWN: D. PEACOCK	SHEET 20W
	CHECKED: C. FOREHAND	

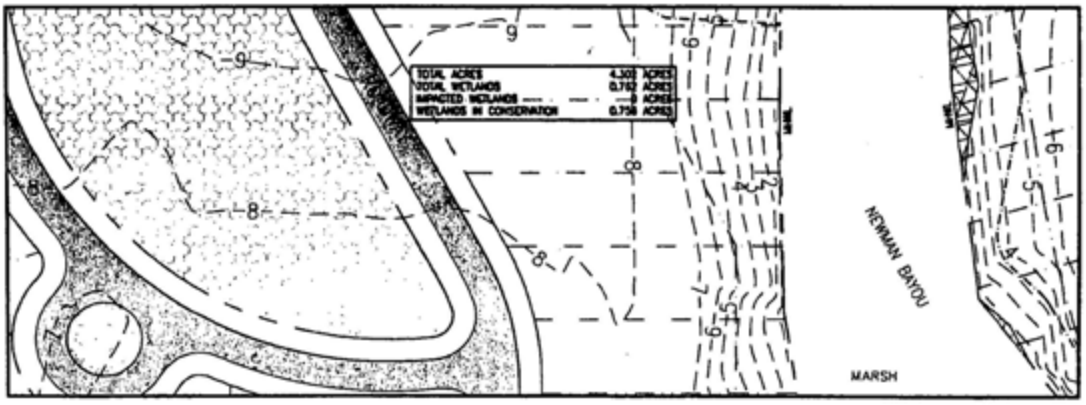

PREBLE-RISH, INC.

LEGEND:

TOTAL WETLANDS — EXISTING CONTOURS — COMMON AREAS — UPLANDS — RIGHT OF WAY — PROTECTIVE BUFFER

WETLANDS TO BE PLACED IN CONSERVATION — IMPACTED WETLANDS — COMMERCIAL AREAS — PAVEMENT — LOT LINES — BEARDWALKS

August 18, 2006 (09:11:35 EST)
R:\279.021 FANNING BAYOU DREDGE AND FILL\DWG\279021-DF.DWG

EDM 8006156

US ARMY CORPS OF ENGINEERS
APPLICATION # SAJ-2004-9895-IP-JMG
DATE.....23 FEBRUARY 2007
DRAWING PAGE 23 OF 87

PLAN SHEET	DATE: AUG.2006	PROJECT NO. 279.021
DREDGE AND FILL PERMIT FANNING BAYOU ASHWOOD DEVELOPMENT COMPANY BAY COUNTY, FLORIDA	SCALE: 1" = 100'	
	DRAWN: D. PEACOCK	SHEET 21W
	CHECKED: C. FOREHAND	

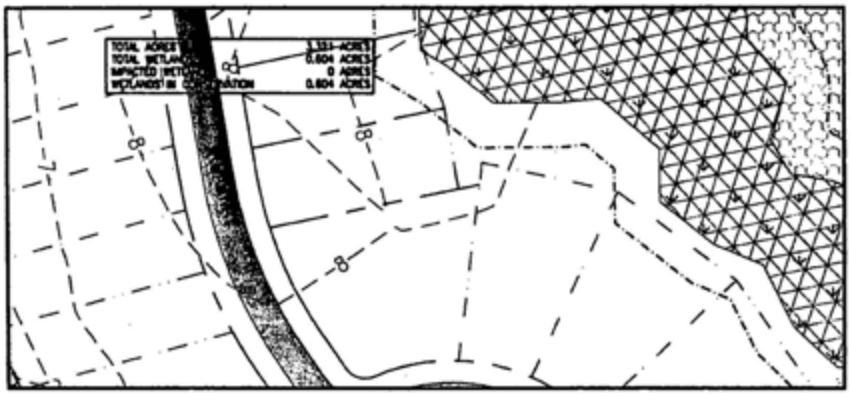

PREBLE-RISH, INC.

LEGEND:

TOTAL WETLANDS — EXISTING CONTOURS — COMMON AREAS — UPLANDS — RIGHT OF WAY — DESIGNED BUFFER

WETLANDS TO BE PLACED IN CONSERVATION — IMPACTED WETLANDS — COMMERCIAL AREAS — PAVEMENT — LOT LINES — SIDEWALKS

August 16, 2006 (09:11:35 EST)
R:\279.021 FANNING BAYOU DREDGE AND FILL\DWG\279021-DF.DWG

8/16/06

US ARMY CORPS OF ENGINEERS
APPLICATION # SAJ-2004-9895-IP-JMG
DATE.....23 FEBRUARY 2007
DRAWING PAGE 24 OF 87

PLAN SHEET	DATE: AUG.2006	PROJECT NO. 279.021
DREDGE AND FILL PERMIT FANNING BAYOU ASHWOOD DEVELOPMENT COMPANY BAY COUNTY, FLORIDA	SCALE: 1" = 100'	
	DRAWN: D. PEACOCK	SHEET 22W
	CHECKED: C. FOREHAND	

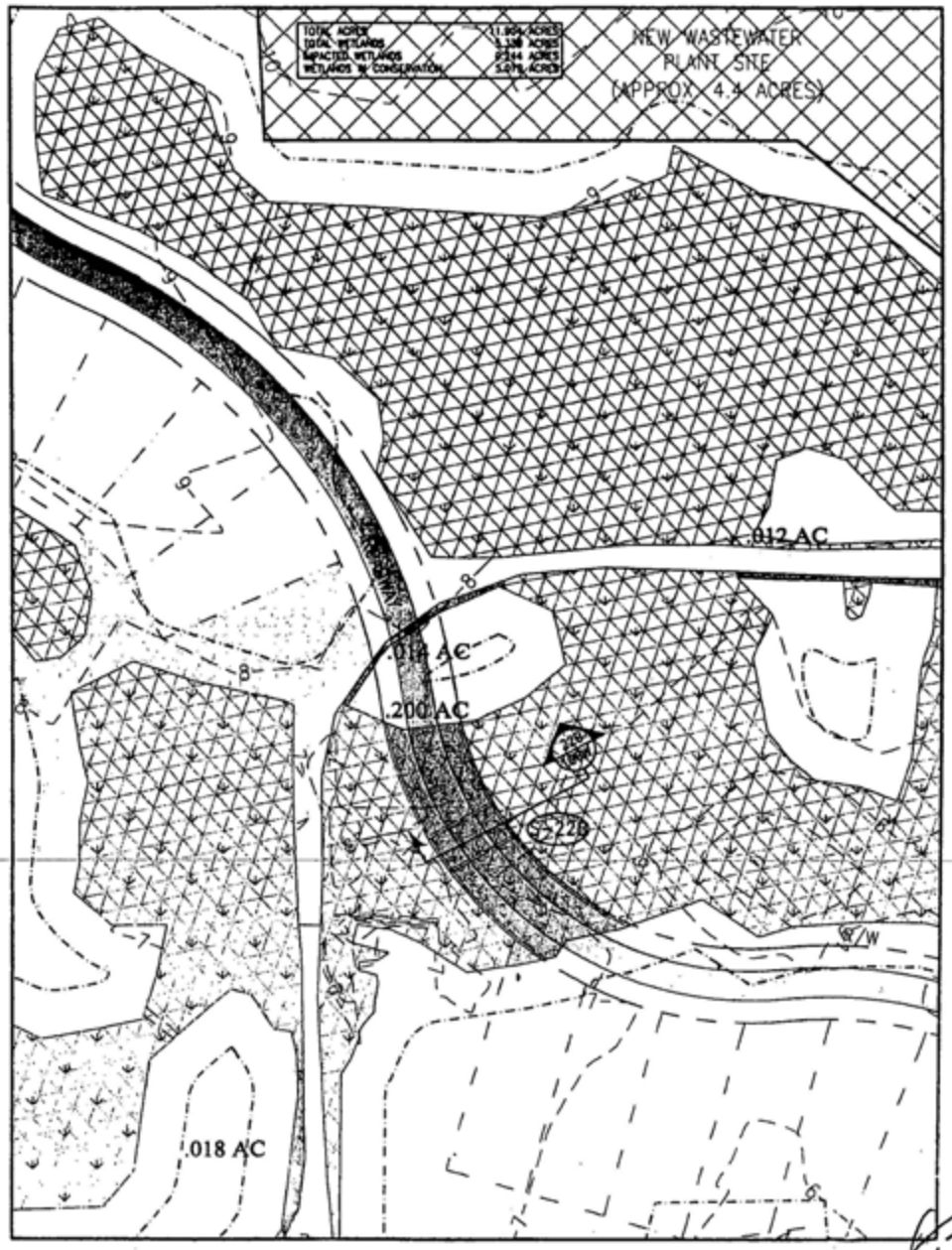

PREBLE-RISH, INC.

LEGEND:

TOTAL WETLANDS — EXISTING CONTOURS — COMMON AREAS — UPLANDS — RIGHT OF WAY — VEGETATIVE BUFFER

WETLANDS TO BE PLACED IN CONSERVATION — IMPACTED WETLANDS — COMMERCIAL AREAS — PAVEMENT — LOT LINES — BOUNDARYS

August 16, 2006 (09:11:35 CST)
P:\279.021 FANNING BAYOU DREDGE AND FILL\DWG\279021-DF.DWG

EB# 0016158

US ARMY CORPS OF ENGINEERS
APPLICATION # SAJ-2004-9895-IP-JMG
DATE.....23 FEBRUARY 2007
DRAWING PAGE 25 OF 87

PLAN SHEET	DATE: AUG 2006	PROJECT NO. 279.021
DREDGE AND FILL PERMIT FANNING BAYOU ASHWOOD DEVELOPMENT COMPANY BAY COUNTY, FLORIDA	SCALE: 1" = 100'	
	DRAWN: D. PEACOCK	SHEET 23W
	CHECKED: C. FOREMAN	

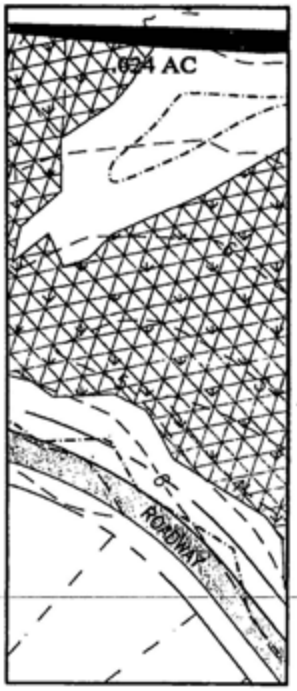

TOTAL ACRES	1.919 ACRES
TOTAL WETLANDS	0.850 ACRES
IMPACTED WETLANDS	.024 ACRES
WETLANDS IN CONSERVATION	0.826 ACRES

PREBLE-RISH, INC.

LEGEND:

TOTAL WETLANDS — EXISTING CONTOURS — COMMON AREAS — UPLANDS — RIGHT OF WAY — VEGETATIVE BUFFER

WETLANDS TO BE PLACED IN CONSERVATION — IMPACTED WETLANDS — COMMERCIAL AREAS — PAVEMENT — LOT LINES — EASEMENTS

8/14/07

August 16, 2006 (09:11:35 EST)
R:\279.021 FANNING BAYOU DREDGE AND FILL\DWG\279021-DF.DWG

US ARMY CORPS OF ENGINEERS
APPLICATION # SAJ-2004-9895-IP-JMG
DATE.....23 FEBRUARY 2007
DRAWING PAGE 26 OF 87

PLAN SHEET	DATE: AUG 2006	PROJECT NO. 279.021
DREDGE AND FILL PERMIT FANNING BAYOU ASHWOOD DEVELOPMENT COMPANY BAY COUNTY, FLORIDA	SCALE: 1" = 100'	
	DRAWN: D. PEACOCK	SHEET 24W
	CHECKED: C. FOREMAN	

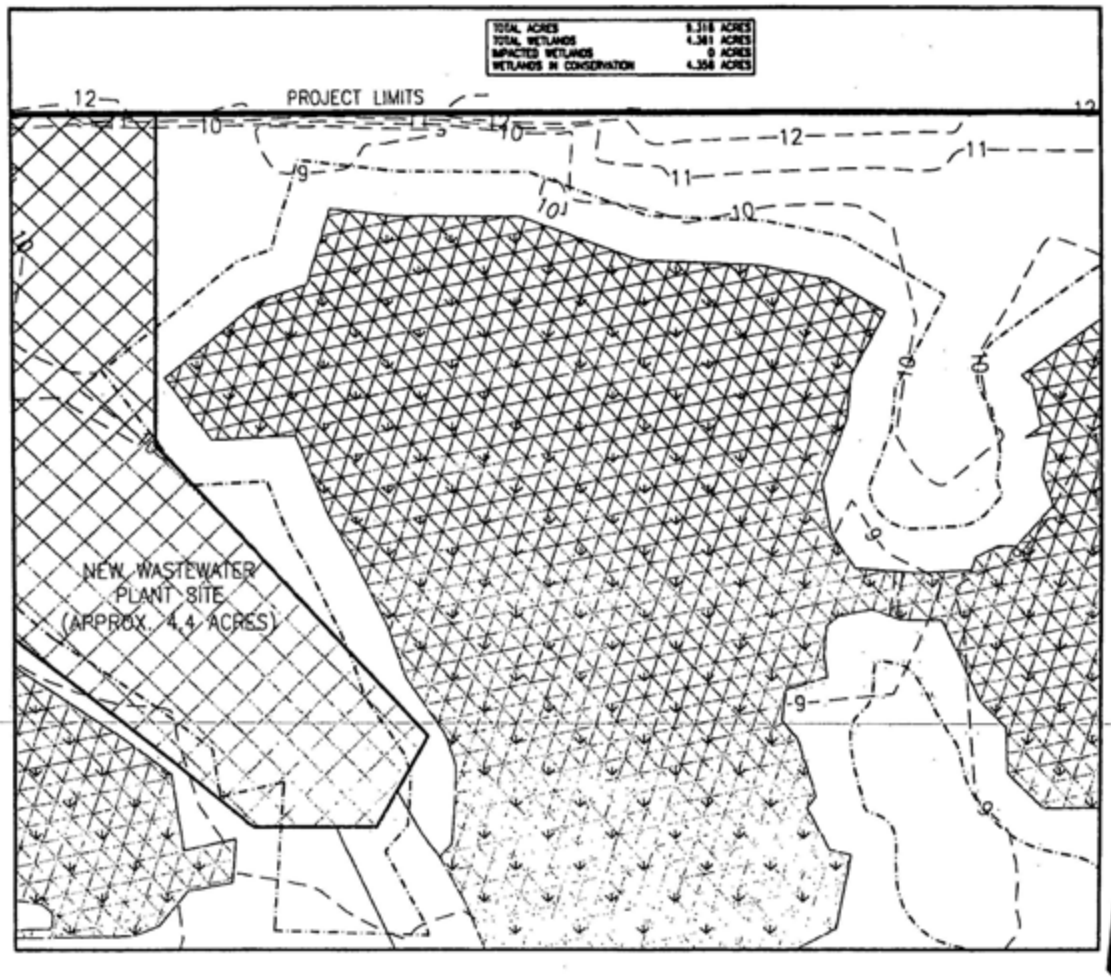

LEGEND:

TOTAL WETLANDS — EXISTING CONTOURS — COMMON AREAS — UPLANDS — RIGHT OF WAY — EGGETTING BUFFER

WETLANDS TO BE PLACED IN CONSERVATION — IMPACTED WETLANDS — COMMERCIAL AREAS — PAVEMENT — LOT LINES — DEVELOPMENT

August 16, 2006 (09:11:35 EST)
R:\279.021 FANNING BAYOU DREDGE AND FILL\DWG\279021-DF.DWG

8/16/06

US ARMY CORPS OF ENGINEERS
APPLICATION # SAJ-2004-9895-IP-JMG
DATE.....23 FEBRUARY 2007
DRAWING PAGE 27 OF 87

PLAN SHEET	DATE: AUG.2006	PROJECT NO. 279.021
DREDGE AND FILL PERMIT FANNING BAYOU ASHWOOD DEVELOPMENT COMPANY BAY COUNTY, FLORIDA	SCALE: 1" = 100'	
	DRAWN: D. PEACOCK	SHEET 25W
	CHECKED: C. FORENAND	

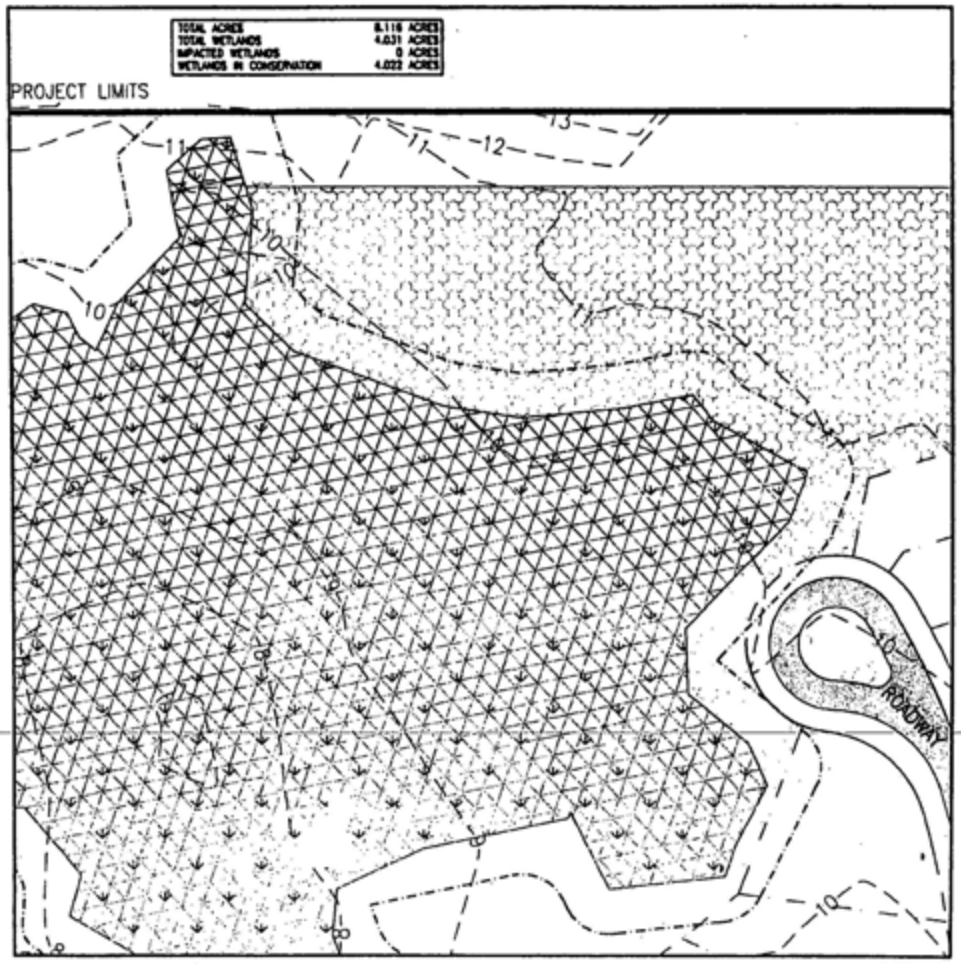

PREBLE-RISH, INC.

LEGEND:

TOTAL WETLANDS — EXISTING CONTOURS — COMMON AREAS — UPLANDS — RIGHT OF WAY — VEGETATIVE BUFFER

WETLANDS TO BE PLACED IN CONSERVATION — IMPACTED WETLANDS — COMMERCIAL AREAS — PAVEMENT — LOT LINES — LIGHTING AREAS

August 16, 2006 (09:11:35 EST)
R:\279.021 FANNING BAYOU DREDGE AND FILL\DWG\279021-DF.DWG

US ARMY CORPS OF ENGINEERS
APPLICATION # SAJ-2004-9895-IP-JMG
DATE.....23 FEBRUARY 2007
DRAWING PAGE 28 OF 87

PLAN SHEET	DATE: AUG.2006	PROJECT NO.
DREDGE AND FILL PERMIT FANNING BAYOU ASHWOOD DEVELOPMENT COMPANY BAY COUNTY, FLORIDA	SCALE: 1" = 100'	279.021
	DRAWN: D. PEACOCK	SHEET
	CHECKED: C. FOREHAND	26W

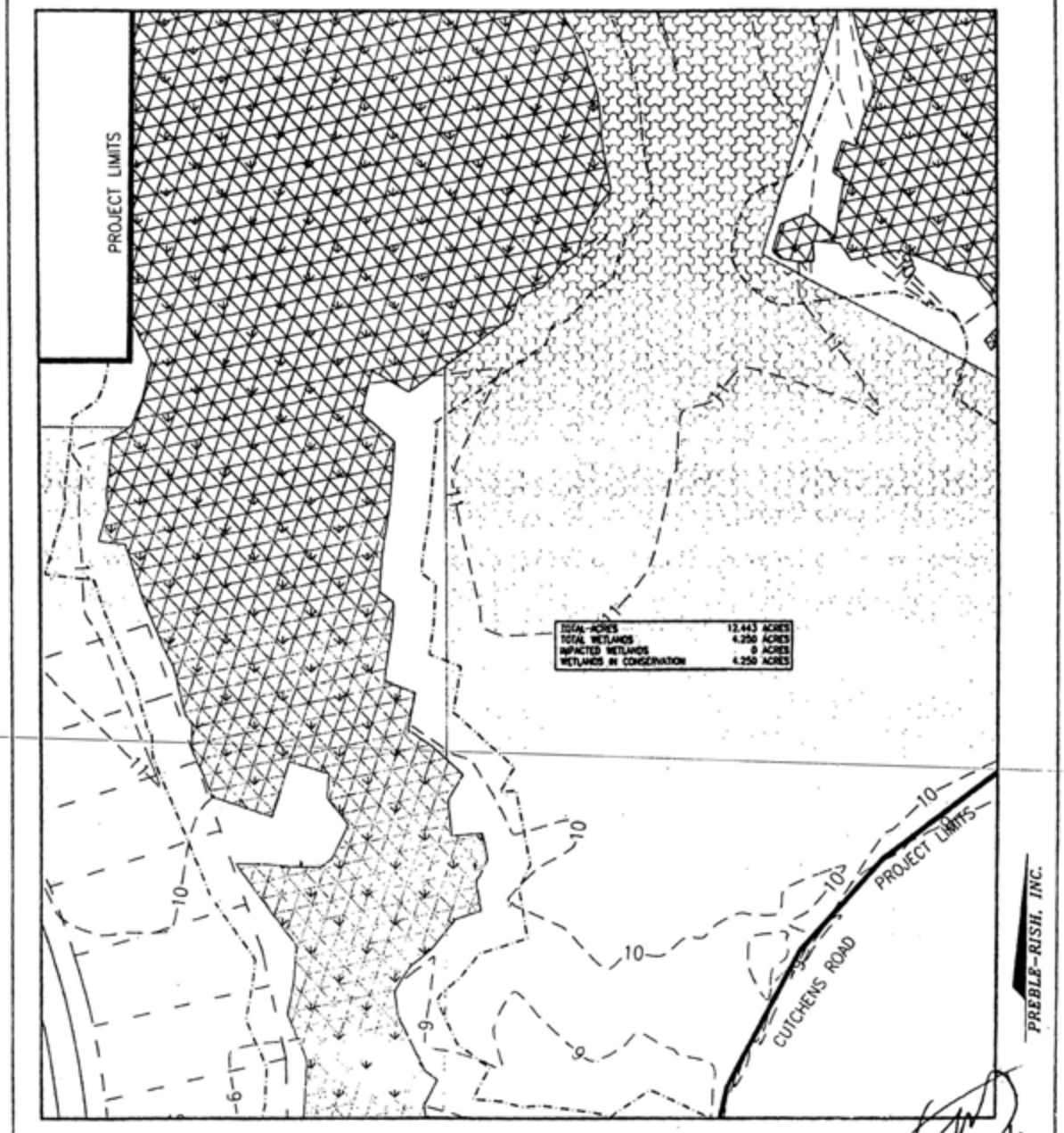

US ARMY CORPS OF ENGINEERS
APPLICATION # SAJ-2004-9895-IP-JMG
DATE.....23 FEBRUARY 2007
DRAWING PAGE 29 OF 87

PLAN SHEET	DATE: AUG 2006	PROJECT NO. 279.021
DREDGE AND FILL PERMIT FANNING BAYOU ASHWOOD DEVELOPMENT COMPANY BAY COUNTY, FLORIDA	SCALE: 1" = 100'	
	DRAWN: D. PEACOCK	SHEET 27W
	CHECKED: C. FOREMAN	

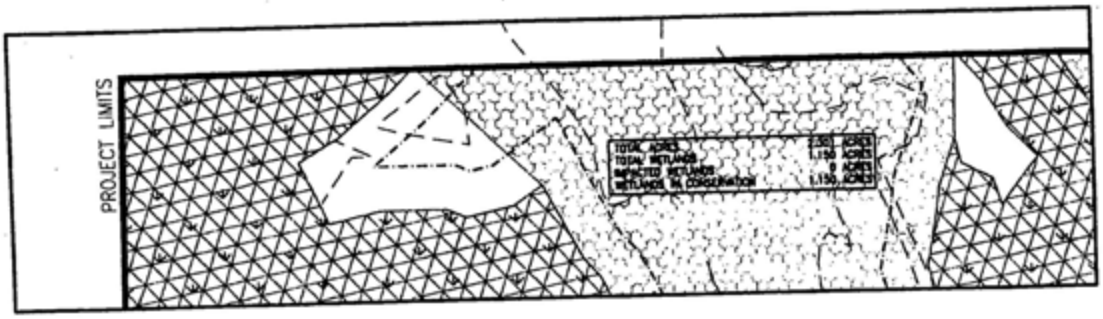

PREBLE-RISH, INC.

LEGEND:

TOTAL WETLANDS — EXISTING CONTOURS — COMMON AREAS — UPLANDS — RIGHT OF WAY — VEGETATIVE BUFFER

WETLANDS TO BE PLACED IN CONSERVATION — IMPACTED WETLANDS — COMMERCIAL AREAS — PAVEMENT — LOT LINES — BOUNDARY

August 16, 2006 (08:11:35 EST)
R:\279.021 FANNING BAYOU DREDGE AND FILL\DWG\279021-DF.DWG

Elevations

US ARMY CORPS OF ENGINEERS
APPLICATION # SAJ-2004-9895-IP-JMG
DATE.....23 FEBRUARY 2007
DRAWING PAGE 30 OF 87

PLAN SHEET

DREDGE AND FILL PERMIT
FANNING BAYOU
ASHWOOD DEVELOPMENT COMPANY
BAY COUNTY, FLORIDA

DATE: AUG 2006	PROJECT NO. 279.021
SCALE: 1" = 100'	
DRAWN: D. PEACOCK	SHEET 28W
CHECKED: C. FORENANO	

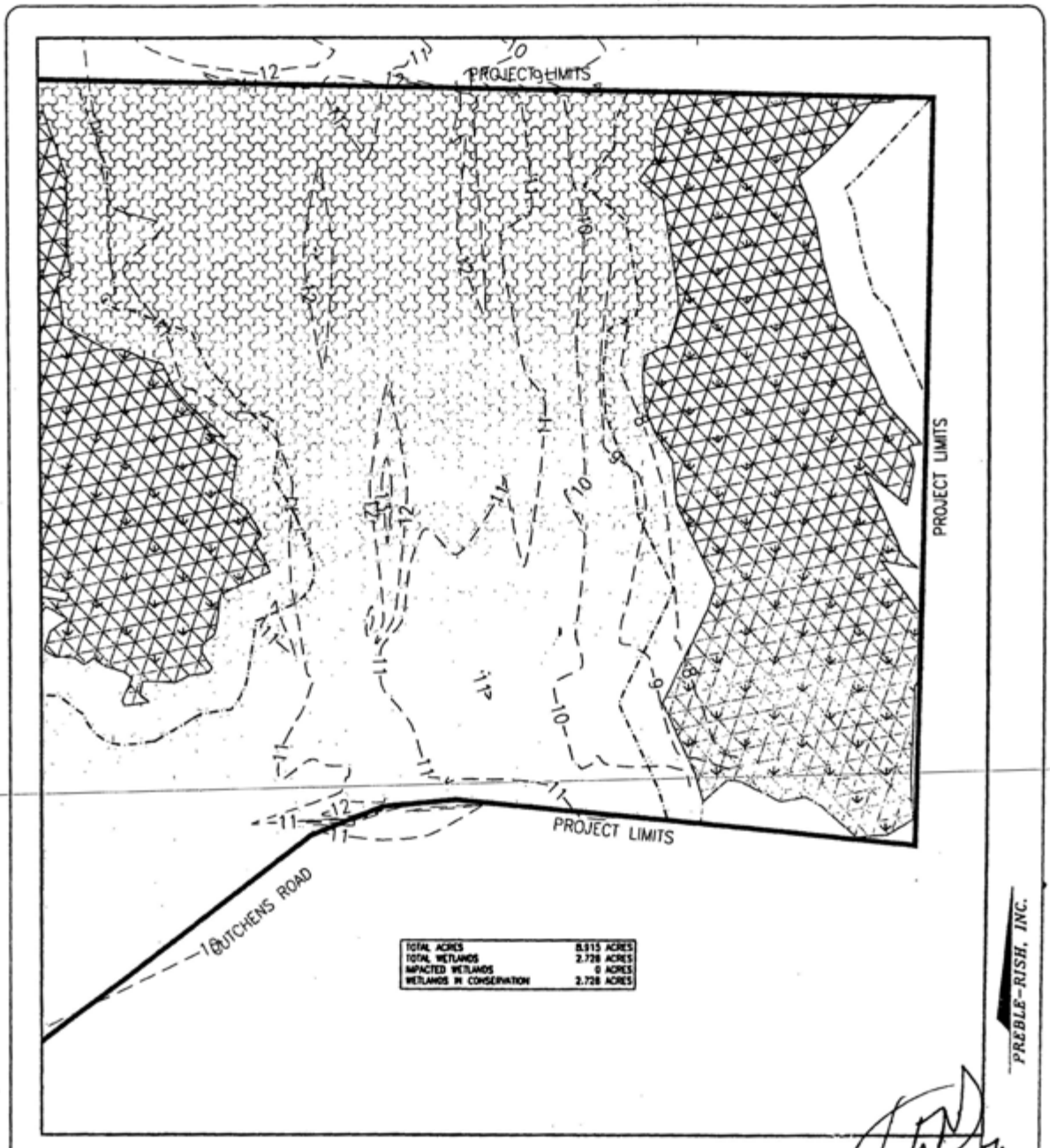

LEGEND:

TOTAL WETLANDS | EXISTING CONTOURS | COMMON AREAS | UPLANDS | RIGHT OF WAY | VEGETATIVE BUFFER

WETLANDS TO BE PLACED IN CONSERVATION | IMPACTED WETLANDS | COMMERCIAL AREAS | PAVEMENT | LOT LINES | SIDEWALKS

August 16, 2006 (09:11:35 CST)
R:\279.021 FANNING BAYOU DREDGE AND FILL\DWG\279021-DF.DWG

PREBLE-RISH, INC.

8/16/06

LDM 0006155

US ARMY CORPS OF ENGINEERS
APPLICATION # SAJ-2004-9895-IP-JMG
DATE.....23 FEBRUARY 2007
DRAWING PAGE 31 OF 87

PLAN SHEET	DATE: AUG.2006	PROJECT NO. 279.021
DREDGE AND FILL PERMIT FANNING BAYOU ASHWOOD DEVELOPMENT COMPANY BAY COUNTY, FLORIDA	SCALE: 1" = 100'	
	DRAWN: D. PEACOCK	SHEET 29W
	CHECKED: C. FOREMAN	

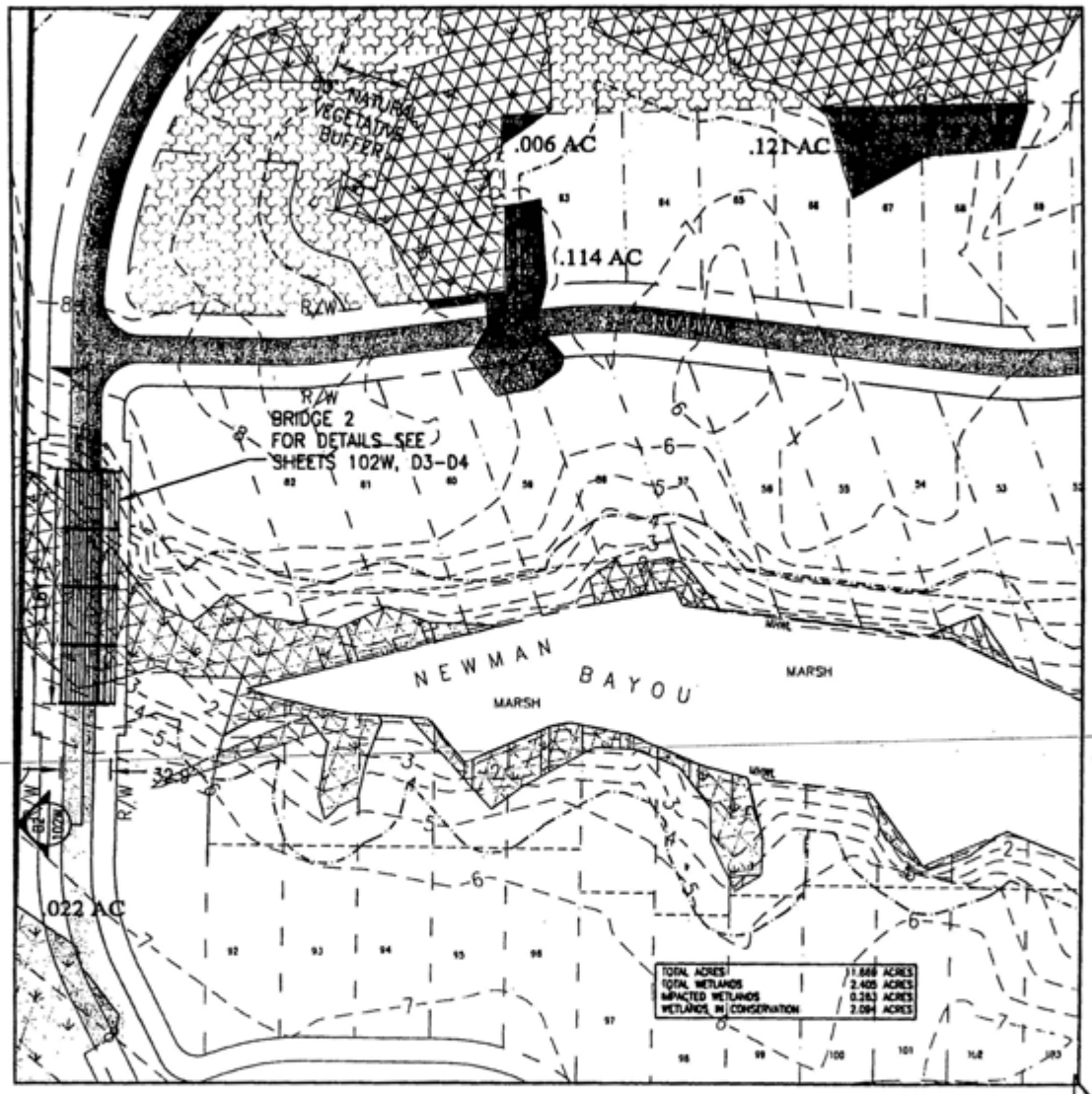

PREBLE-RISH, INC.

9/16/08

LEGEND:

TOTAL WETLANDS | EXISTING CONTOURS | COMMON AREAS | UPLANDS | RIGHT OF WAY | NATURAL BUFFER

WETLANDS TO BE PLACED IN CONSERVATION | IMPACTED WETLANDS | COMMERCIAL AREAS | PAVEMENT | LOT LINES | BAYOU/MARSH

August 18, 2008 (08.11.35 EST)
R:\279.021 FANNING BAYOU DREDGE AND FILL\DWG\279021-DF.DWG

EDH-JOB#158

US ARMY CORPS OF ENGINEERS
APPLICATION # SAJ-2004-9895-IP-JMG
DATE.....23 FEBRUARY 2007
DRAWING PAGE 32 OF 87

PLAN SHEET	DATE: AUG.2008	PROJECT NO. 279.021
DREDGE AND FILL PERMIT FANNING BAYOU ASHWOOD DEVELOPMENT COMPANY BAY COUNTY, FLORIDA	SCALE: 1" = 100'	
	DRAWN: G. PEACOCK	SHEET 30W
	CHECKED: C. FOREMAN	

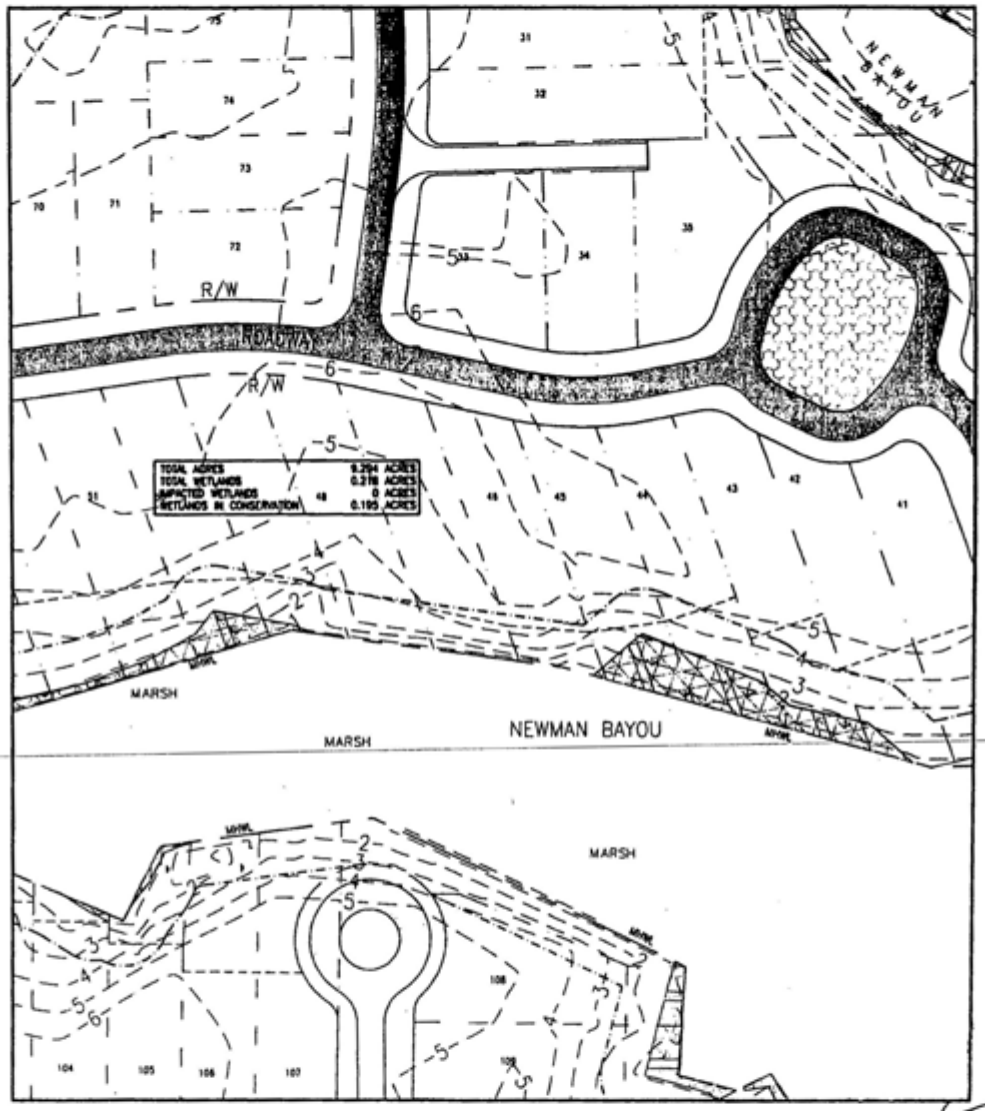

PREBLE-RISH, INC.

LEGEND:

TOTAL WETLANDS | EXISTING CONTOURS | COMMON AREAS | UPLANDS | RIGHT OF WAY | VEGETATIVE BUFFER

WETLANDS TO BE PLACED IN CONSERVATION | IMPACTED WETLANDS | COMMERCIAL AREAS | PAVEMENT | LOT LINES | CONSTRUCTION

August 16, 2006 (09:11:35 EST)
R:\279.021 FANNING BAYOU DREDGE AND FILL\DWG\279021-DF.DWG

EB# J2006155

US ARMY CORPS OF ENGINEERS
APPLICATION # SAJ-2004-9895-IP-JMG
DATE.....23 FEBRUARY 2007
DRAWING PAGE 33 OF 87

PLAN SHEET	DATE: AUG.2006	PROJECT NO.
DREDGE AND FILL PERMIT FANNING BAYOU ASHWOOD DEVELOPMENT COMPANY BAY COUNTY, FLORIDA	SCALE: 1" = 100'	279.021
	DRAWN: D. PEACOCK	SHEET
	CHECKED: C. FOREMAN	31W

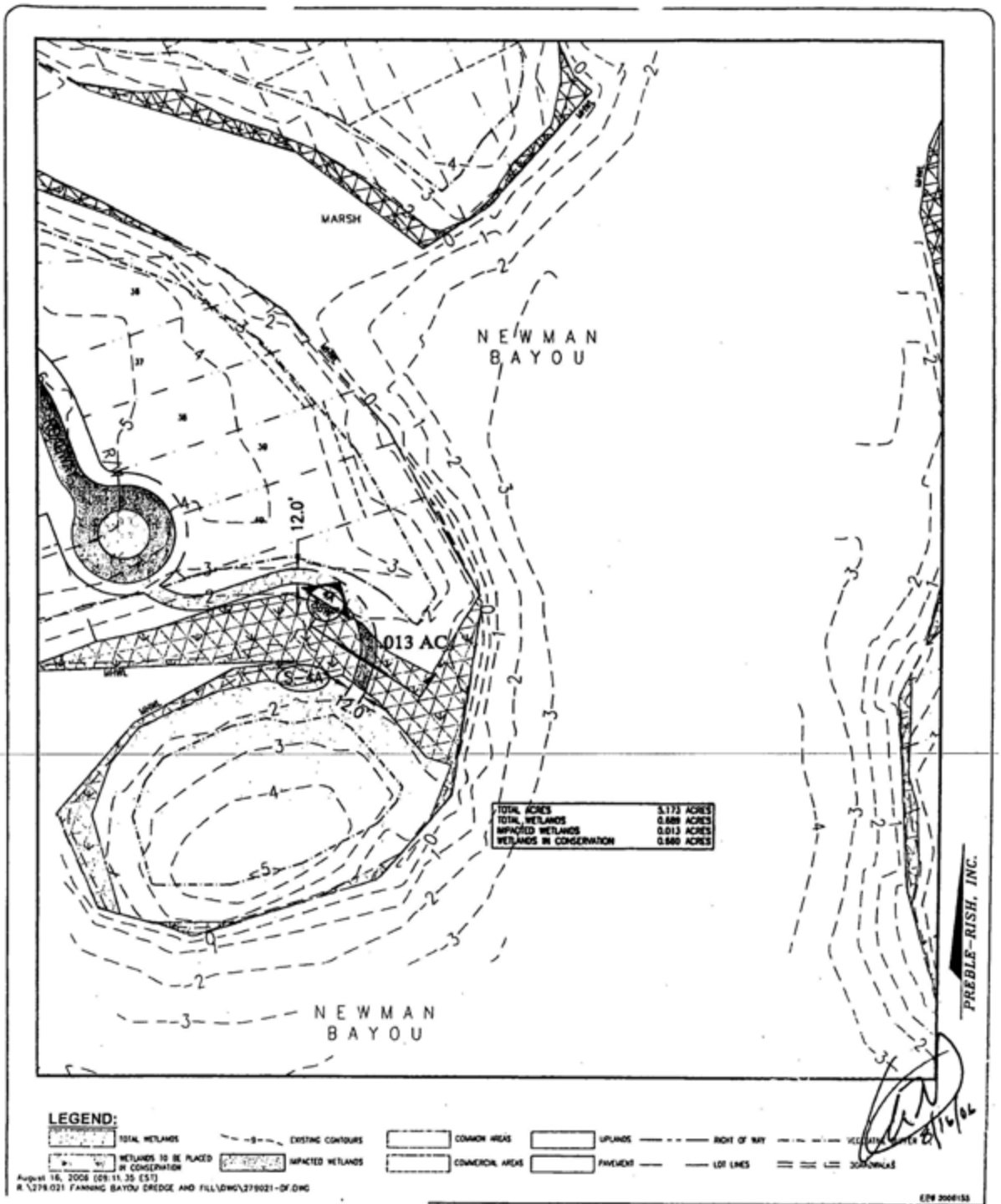

US ARMY CORPS OF ENGINEERS
APPLICATION # SAJ-2004-9895-IP-JMG
DATE.....23 FEBRUARY 2007
DRAWING PAGE 34 OF 87

PLAN SHEET		
DREDGE AND FILL PERMIT FANNING BAYOU ASHWOOD DEVELOPMENT COMPANY BAY COUNTY, FLORIDA	DATE: AUG.2006	PROJECT NO. 279.021
	SCALE: 1" = 100'	
	DRAWN: D. PEACOCK	SHEET 32W
	CHECKED: C. FOREHAND	

EPN 2000155

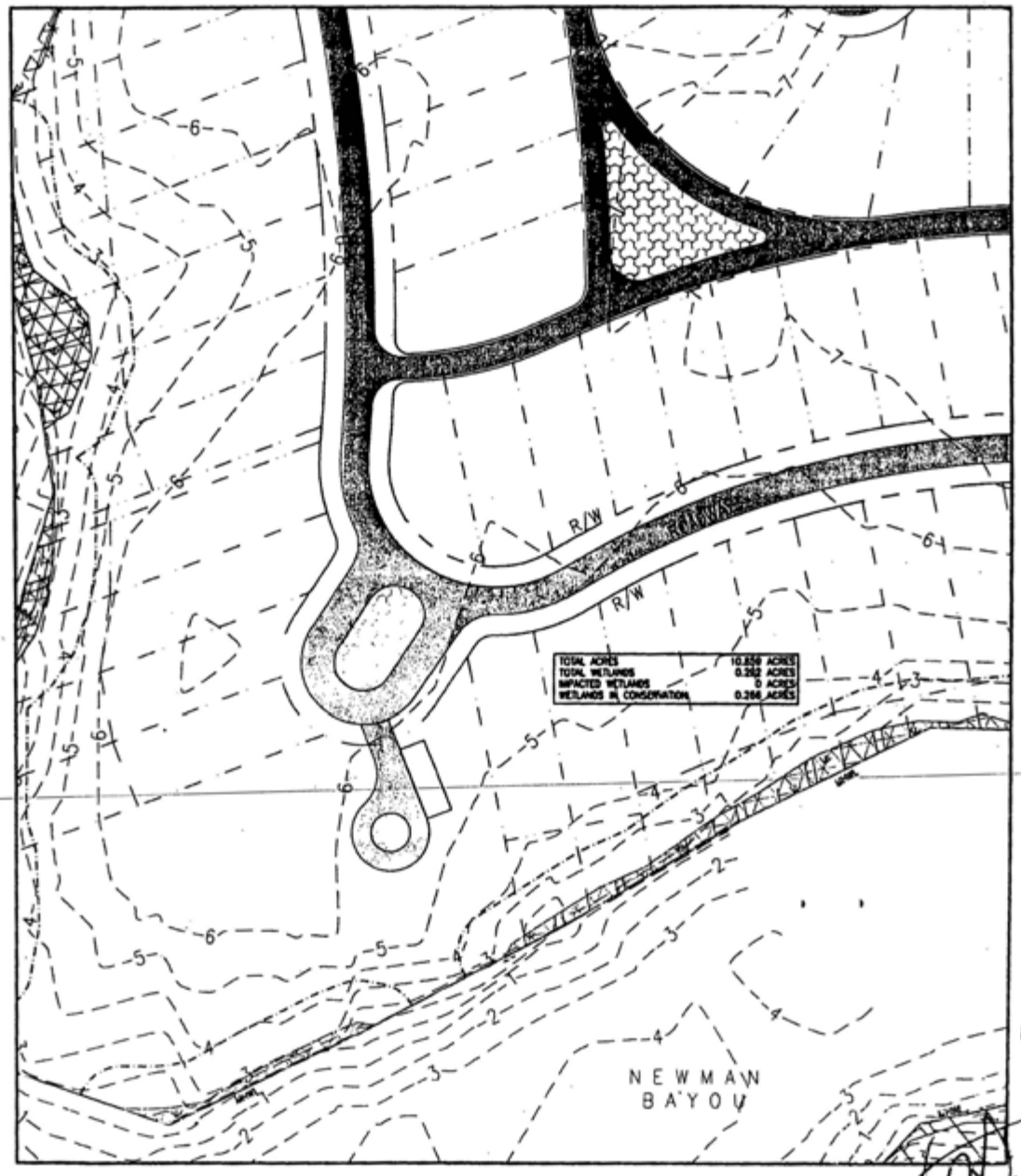

LEGEND:

TOTAL WETLANDS · EXISTING CONTOURS · COMMON AREAS · UPLANDS · RIGHT OF WAY · WETLANDS TO BE PLACED IN CONSERVATION · IMPACTED WETLANDS · COMMERCIAL AREAS · PAVEMENT · LOT LINES · BOARDWALKS

August 16, 2006 (08:11:35 EST)
R:\279-021 FANNING BAYOU DREDGE AND FILL\DWG\279021-DF.DWG

PREBLE-RISH, INC.

US ARMY CORPS OF ENGINEERS
APPLICATION # SAJ-2004-9895-IP-JMG
DATE.....23 FEBRUARY 2007
DRAWING PAGE 35 OF 87

PLAN SHEET	DATE: AUG 2006	PROJECT NO.
DREDGE AND FILL PERMIT FANNING BAYOU ASHWOOD DEVELOPMENT COMPANY BAY COUNTY, FLORIDA	SCALE: 1" = 100'	279.021
	DRAWN: D. PEACOCK	SHEET
	CHECKED: C. FOREHAND	33W

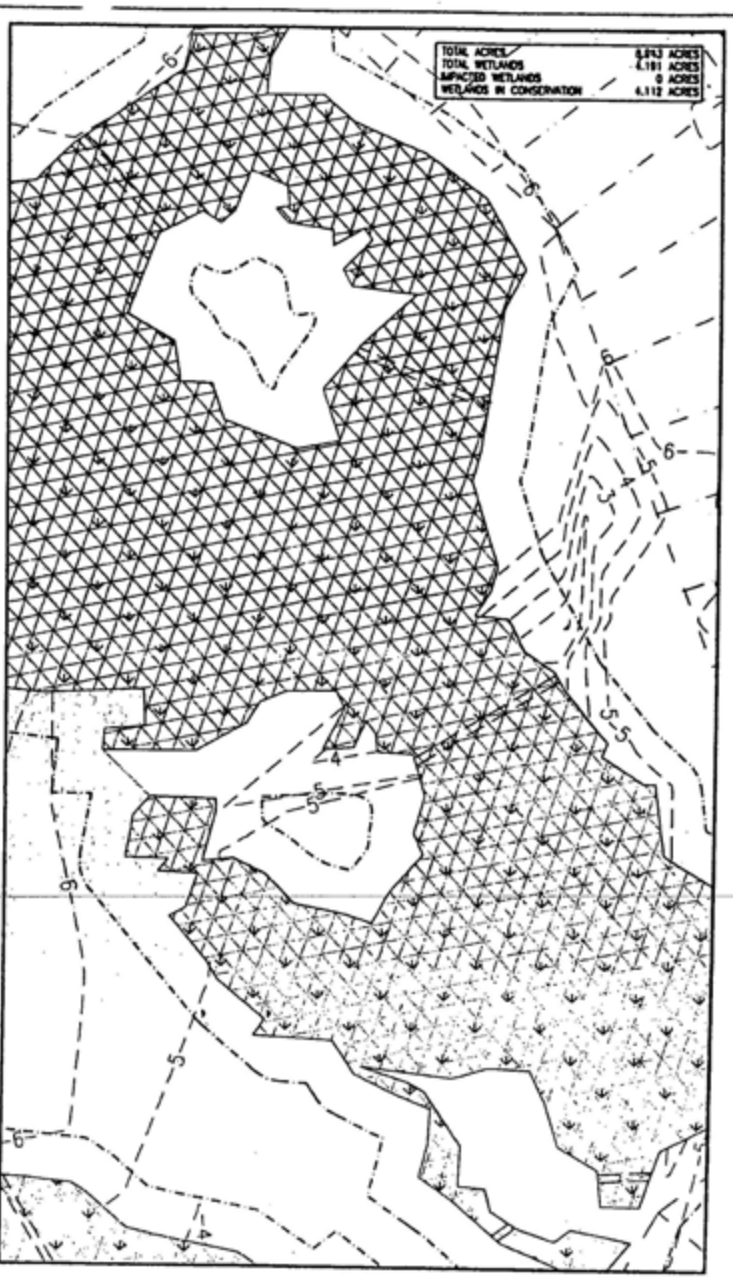

PREBLE-RISH, INC.

LEGEND:

TOTAL WETLANDS — EXISTING CONTOURS — COMMON AREAS — UPLANDS — RIGHT OF WAY — CREATURE BUFFER

WETLANDS TO BE PLACED IN CONSERVATION — IMPACTED WETLANDS — COMMERCIAL AREAS — PAVEMENT — LOT LINES — BOARDWALKS

August 16, 2006 (08:11:35 CST)
R:\279.021 FANNING BAYOU DREDGE AND FILL\DWG\279021-DF.DWG

US ARMY CORPS OF ENGINEERS
APPLICATION # SAJ-2004-9895-IP-JMG
DATE.....23 FEBRUARY 2007
DRAWING PAGE 36 OF 87

PLAN SHEET	DATE: AUG 2006	PROJECT NO. 279.021
DREDGE AND FILL PERMIT FANNING BAYOU ASHWOOD DEVELOPMENT COMPANY BAY COUNTY, FLORIDA	SCALE: 1" = 100'	
	DRAWN: D PEACOCK	SHEET 36W
	CHECKED: C. FOREHAND	

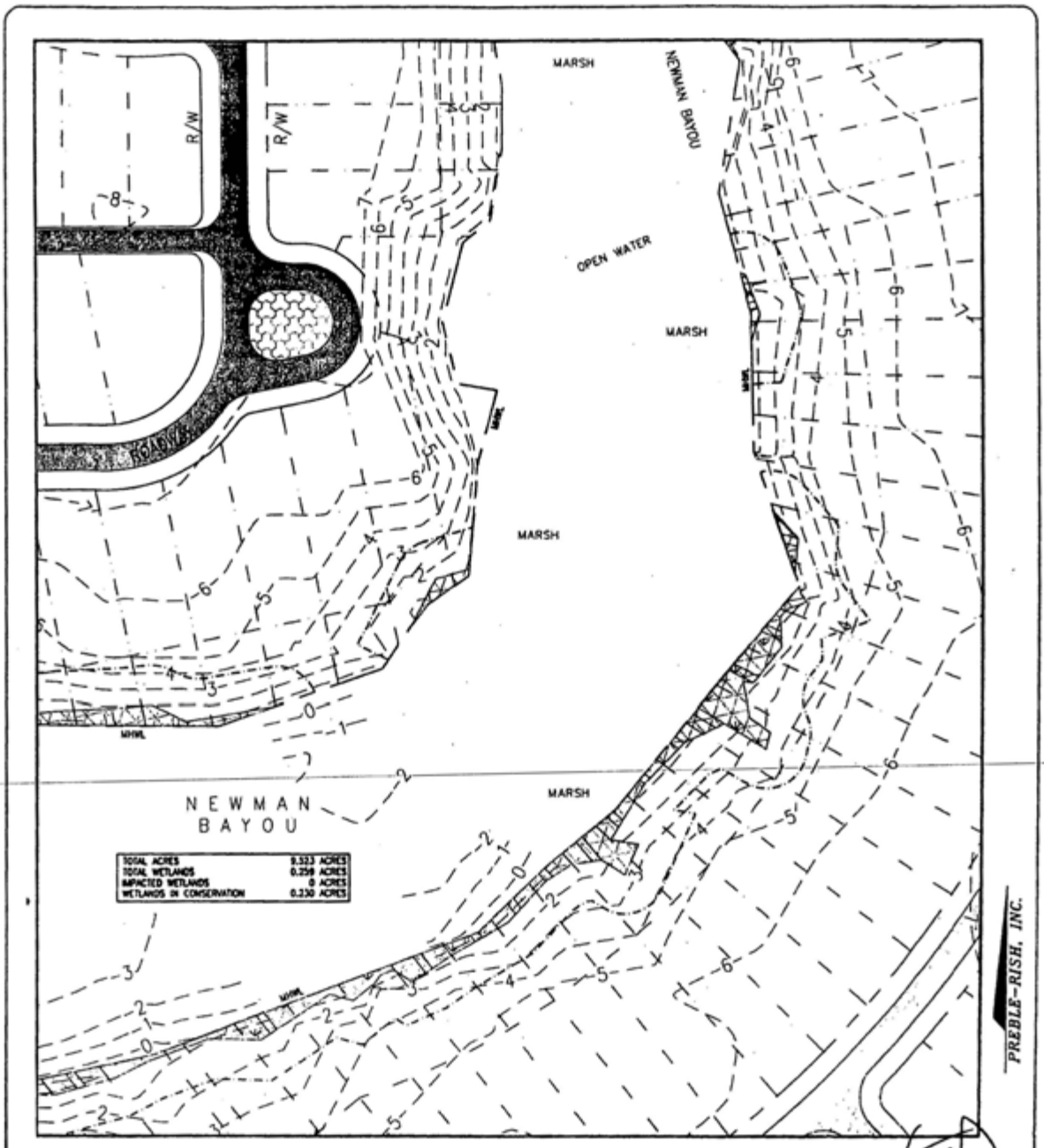

LEGEND:

TOTAL WETLANDS · EXISTING CONTOURS · COMMON AREAS · UPLANDS · RIGHT OF WAY · VEGETATED BUFFER

WETLANDS TO BE PLACED IN CONSERVATION · IMPACTED WETLANDS · COMMERCIAL AREAS · PAVEMENT · LOT LINES · EASEMENTS

August 18, 2006 (08:11:35 CST)
R:\279.021 FANNING BAYOU DREDGE AND FILL\DWG\279021-DF.DWG

US ARMY CORPS OF ENGINEERS
APPLICATION # SAJ-2004-9895-IP-JMG
DATE.....23 FEBRUARY 2007
DRAWING PAGE 37 OF 87

PLAN SHEET	DATE: AUG 2006	PROJECT NO. 279.021
DREDGE AND FILL PERMIT FANNING BAYOU ASHWOOD DEVELOPMENT COMPANY BAY COUNTY, FLORIDA	SCALE: 1" = 100'	
	DRAWN: G. PEACOCK	SHEET 34W
	CHECKED: C. FOREHAND	

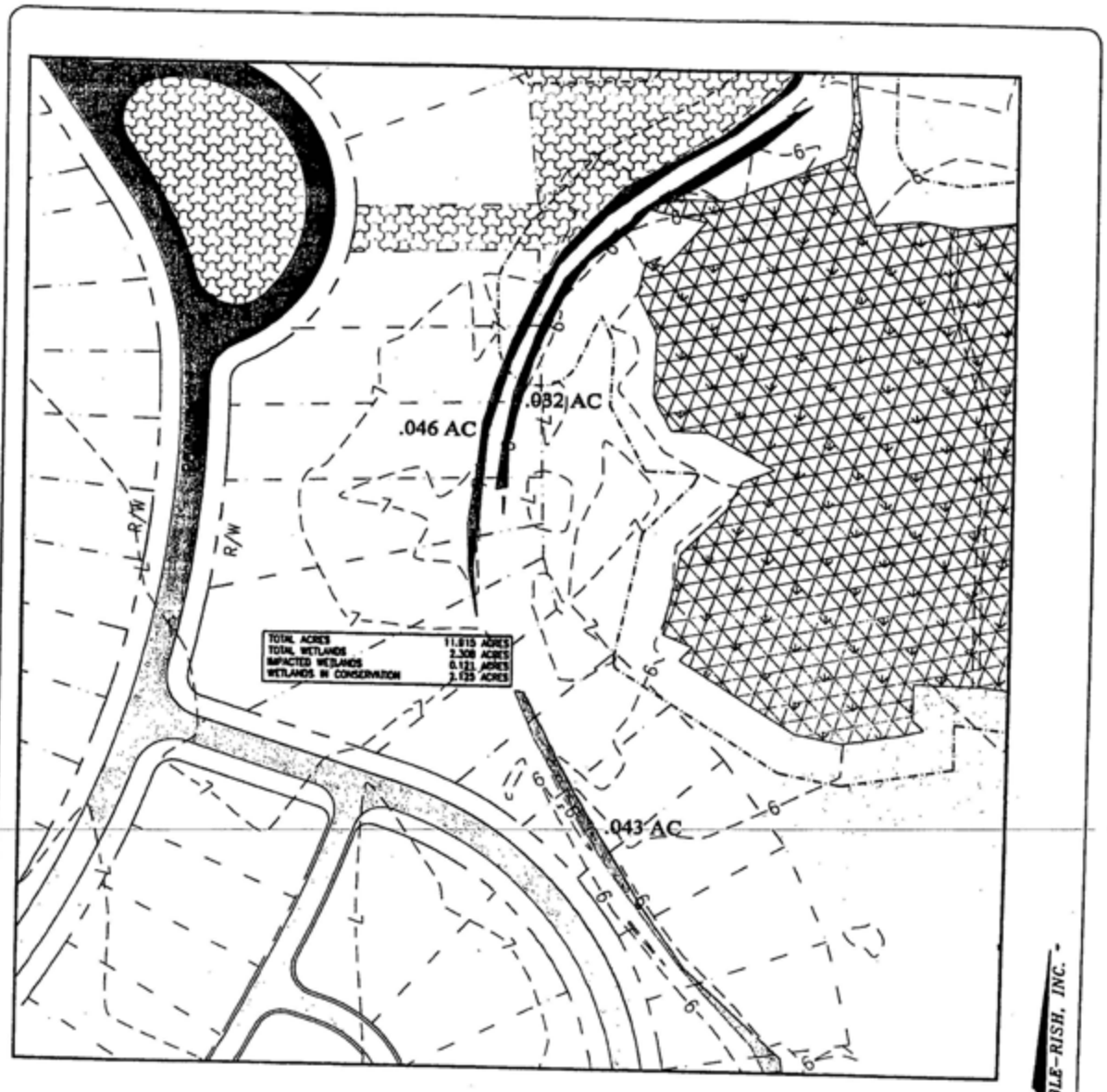

PREBLE-RISH, INC.

LEGEND:

TOTAL WETLANDS
WETLANDS TO BE PLACED IN CONSERVATION
EXISTING CONTOURS
IMPACTED WETLANDS
COMMON AREAS
COMMERCIAL AREAS
UPLANDS
PAVEMENT
RIGHT OF WAY
LOT LINES
WETLAND/WATER BOUNDARY

August 16, 2008 (08:11:35 EST)
P:\279.021 FANNING BAYOU DREDGE AND FILL\DWG\279021-DF.DWG

8/16/08

LDP L960155

US ARMY CORPS OF ENGINEERS
APPLICATION # SAJ-2004-9895-IP-JMG
DATE.....23 FEBRUARY 2007
DRAWING PAGE 38 OF 87

PLAN SHEET	DATE: AUG.2008	PROJECT NO.
DREDGE AND FILL PERMIT FANNING BAYOU ASHWOOD DEVELOPMENT COMPANY BAY COUNTY, FLORIDA	SCALE: 1" = 100'	279.021
	DRAWN: D. PEACOCK	SHEET
	CHECKED: C. FOREHAND	35W

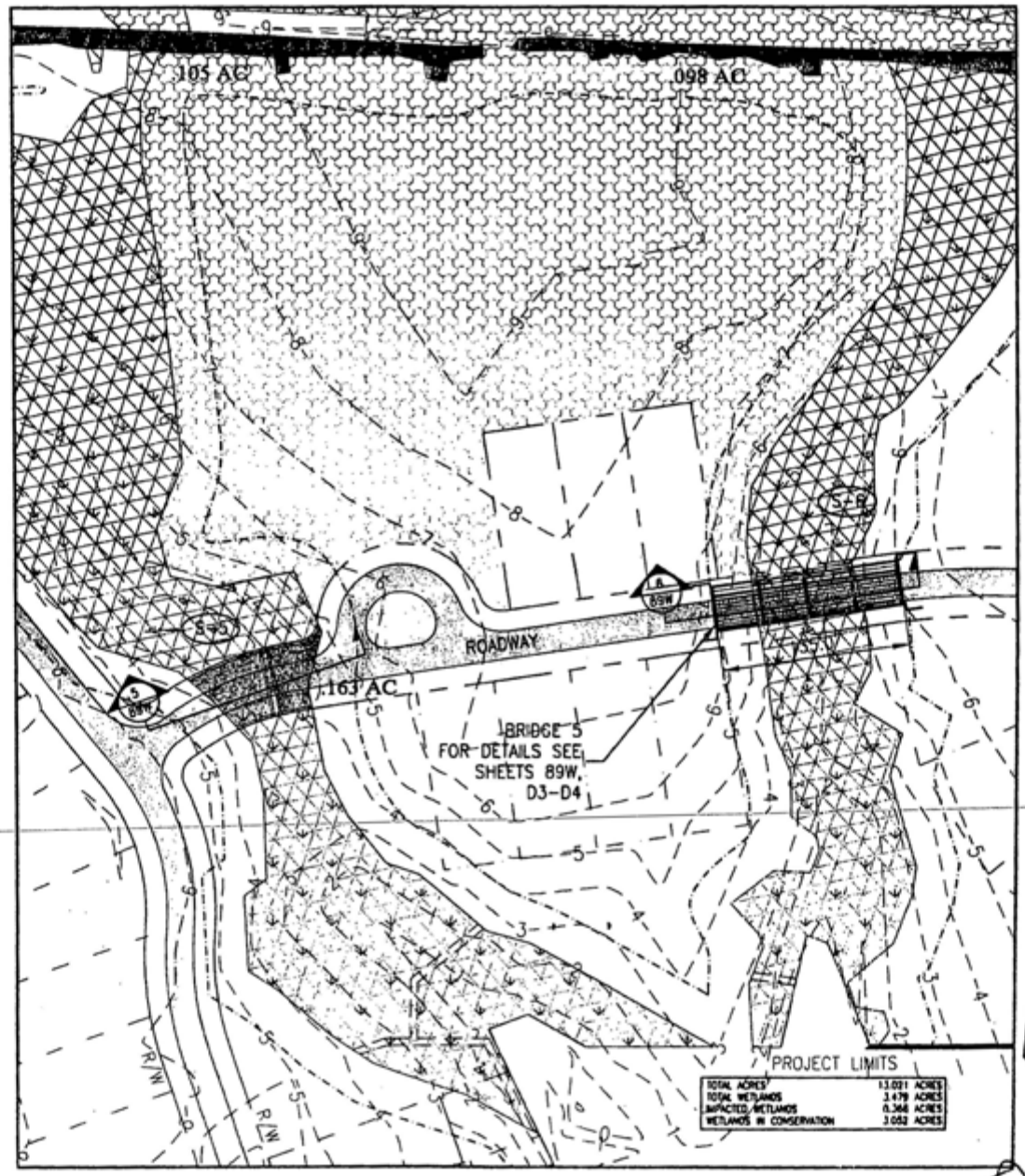

US ARMY CORPS OF ENGINEERS
APPLICATION # SAJ-2004-9895-IP-JMG
DATE.....23 FEBRUARY 2007
DRAWING PAGE 39 OF 87

PLAN SHEET	DATE: AUG 2006	PROJECT NO. 279.021
DREDGE AND FILL PERMIT FANNING BAYOU ASHWOOD DEVELOPMENT COMPANY BAY COUNTY, FLORIDA	SCALE: 1" = 100'	
	DRAWN: D. PEACOCK	SHEET 37W
	CHECKED: C. FOREHAND	

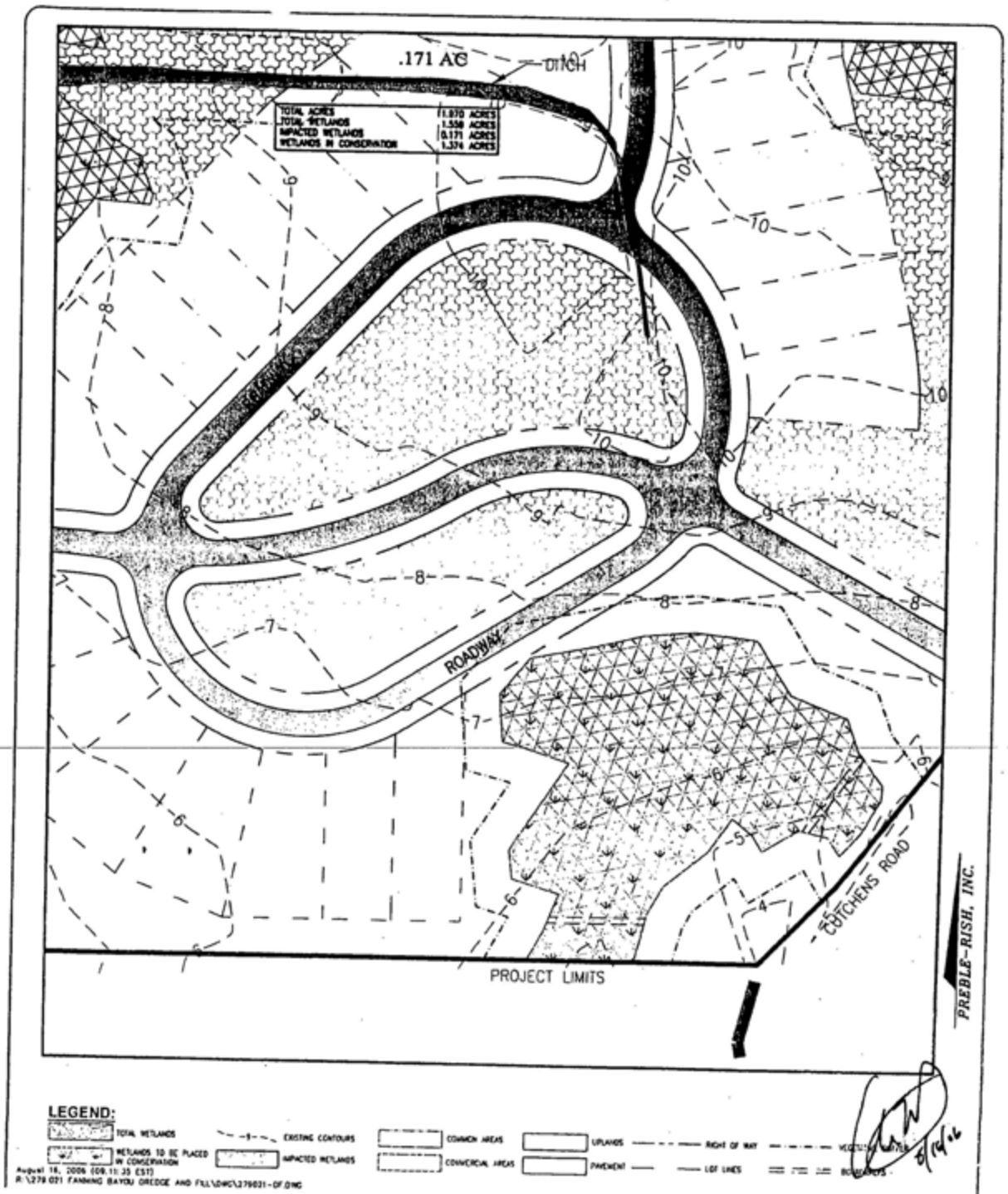

US ARMY CORPS OF ENGINEERS
APPLICATION # SAJ-2004-9895-IP-JMG
DATE.....23 FEBRUARY 2007
DRAWING PAGE 40 OF 87

PLAN SHEET	DATE: AUG.2006	PROJECT NO. 279.021
DREDGE AND FILL PERMIT FANNING BAYOU ASHWOOD DEVELOPMENT COMPANY BAY COUNTY, FLORIDA	SCALE: 1" = 100'	
	DRAWN: D. PEACOCK	SHEET 38W
	CHECKED: C. FOREHAND	

ESM 060188

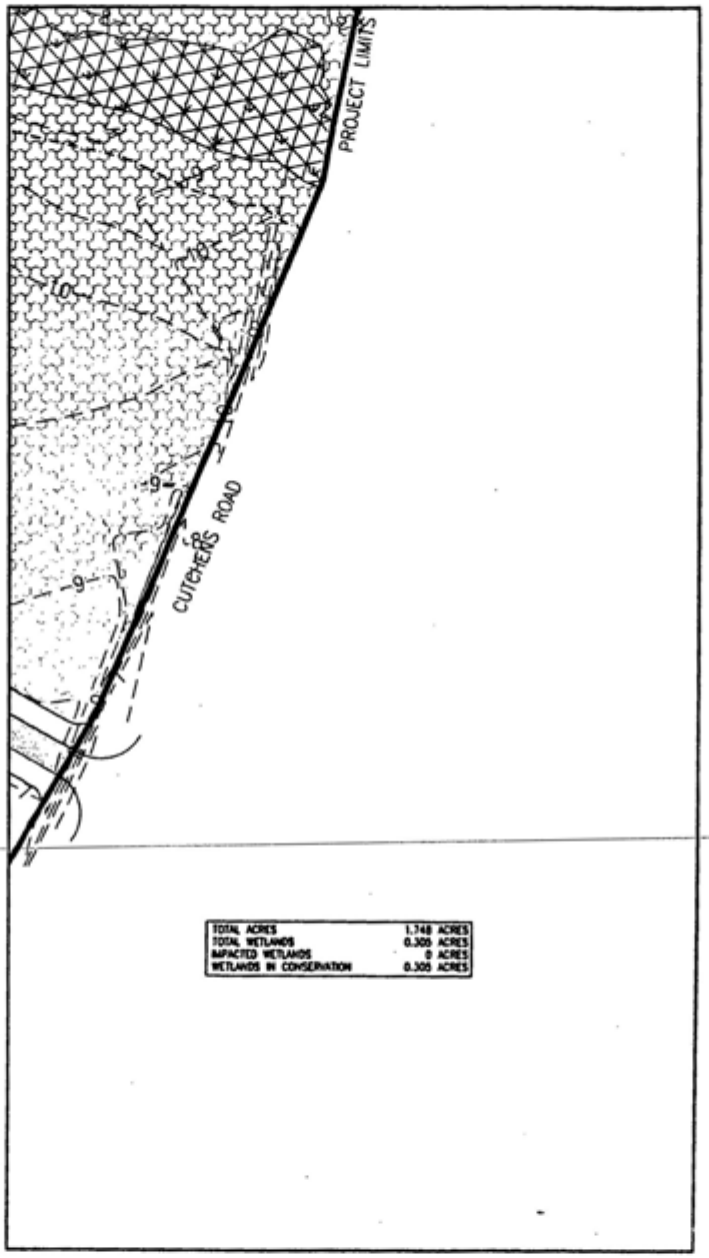

TOTAL ACRES	1.748 ACRES
TOTAL WETLANDS	0.305 ACRES
IMPACTED WETLANDS	0 ACRES
WETLANDS IN CONSERVATION	0.305 ACRES

PREBLE-RISH, INC.

LEGEND:

TOTAL WETLANDS — EXISTING CONTOURS — COMMON AREAS — UPLANDS — RIGHT OF WAY — VEGETATIVE BUFFER

WETLANDS TO BE PLACED IN CONSERVATION — IMPACTED WETLANDS — COMMERCIAL AREAS — PAVEMENT — LOT LINES — BOAT SLIPS

August 16, 2006 (09:11:35 CST)
R:\279.021 FANNING BAYOU DREDGE AND FILL\JMG\279021-DF.DWG

8/16/06

EDP 6.008115

US ARMY CORPS OF ENGINEERS
APPLICATION # SAJ-2004-9895-IP-JMG
DATE.....23 FEBRUARY 2007
DRAWING PAGE 41 OF 87

PLAN SHEET		
DREDGE AND FILL PERMIT FANNING BAYOU ASHWOOD DEVELOPMENT COMPANY BAY COUNTY, FLORIDA	DATE: AUG.21.06	PROJECT NO. 279.021
	SCALE: 1" = 100'	
	DRAWN: D. PEACOCK	SHEET 39W
	CHECKED: C. FOREHAND	

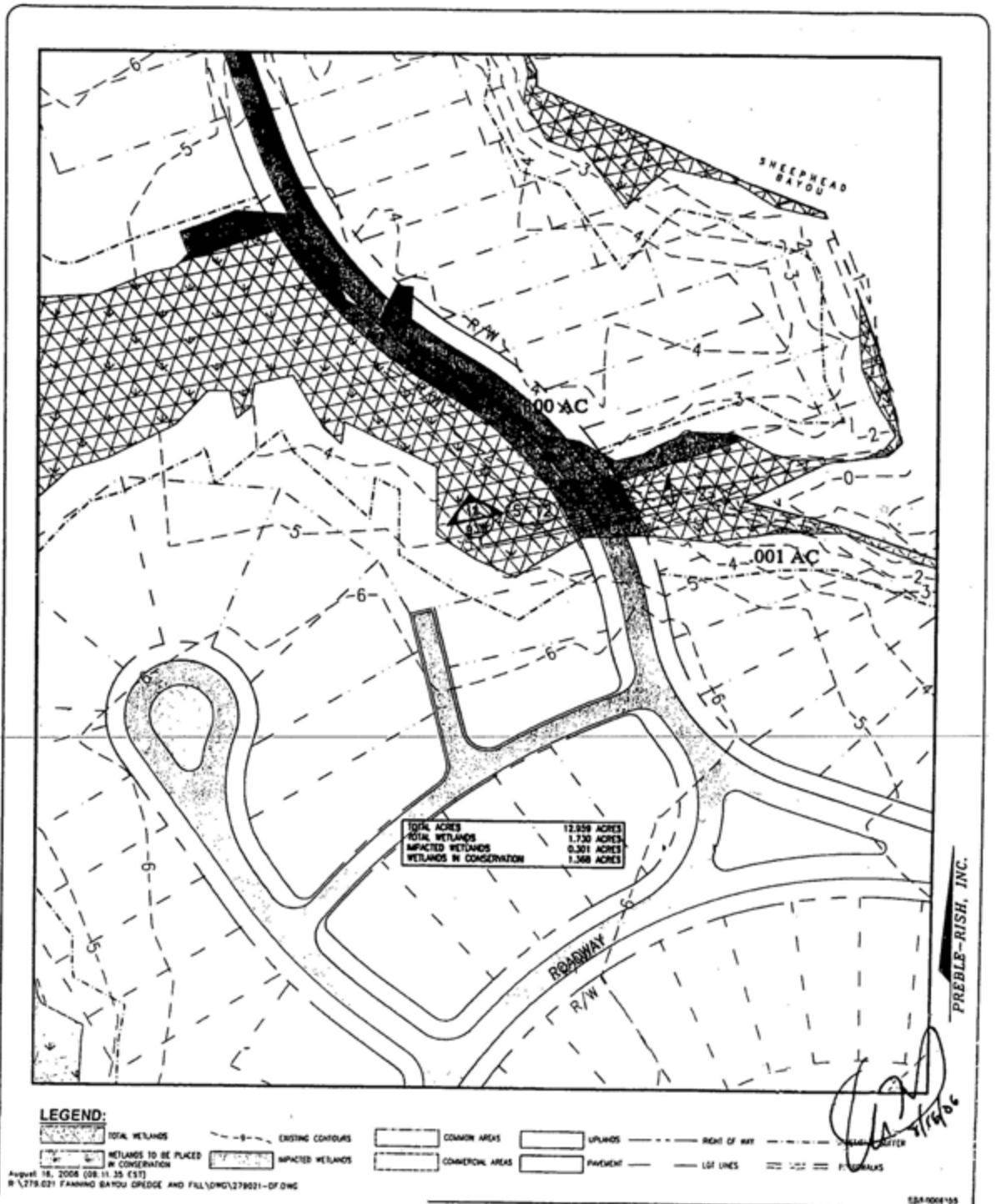

US ARMY CORPS OF ENGINEERS
APPLICATION # SAJ-2004-9895-IP-JMG
DATE.....23 FEBRUARY 2007
DRAWING PAGE 42 OF 87

PLAN SHEET	DATE: AUG 2006	PROJECT NO. 279.021
DREDGE AND FILL PERMIT FANNING BAYOU ASHWOOD DEVELOPMENT COMPANY BAY COUNTY, FLORIDA	SCALE: 1" = 100'	
	DRAWN: D. PEACOCK	SHEET 40W
	CHECKED: C. FOREMAN	

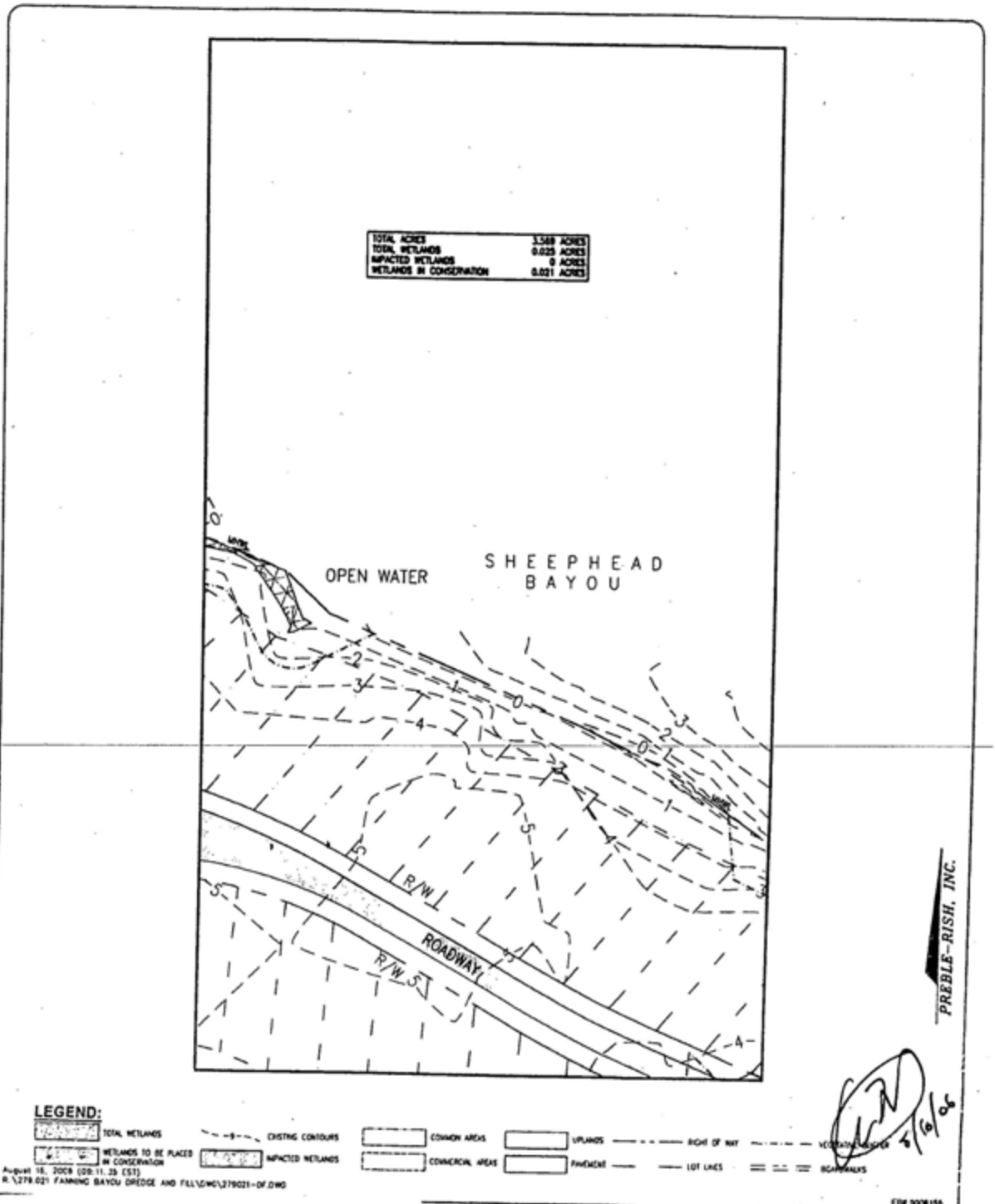

US ARMY CORPS OF ENGINEERS
APPLICATION # SAJ-2004-9895-IP-JMG
DATE.....23 FEBRUARY 2007
DRAWING PAGE 43 OF 87

PLAN SHEET		
DREDGE AND FILL PERMIT FANNING BAYOU ASHWOOD DEVELOPMENT COMPANY BAY COUNTY, FLORIDA	DATE: AUG 2006	PROJECT NO. 279.021
	SCALE: 1" = 100'	
	DRAWN: D. PEACOCK	SHEET 41W
	CHECKED: C. FOREHAND	

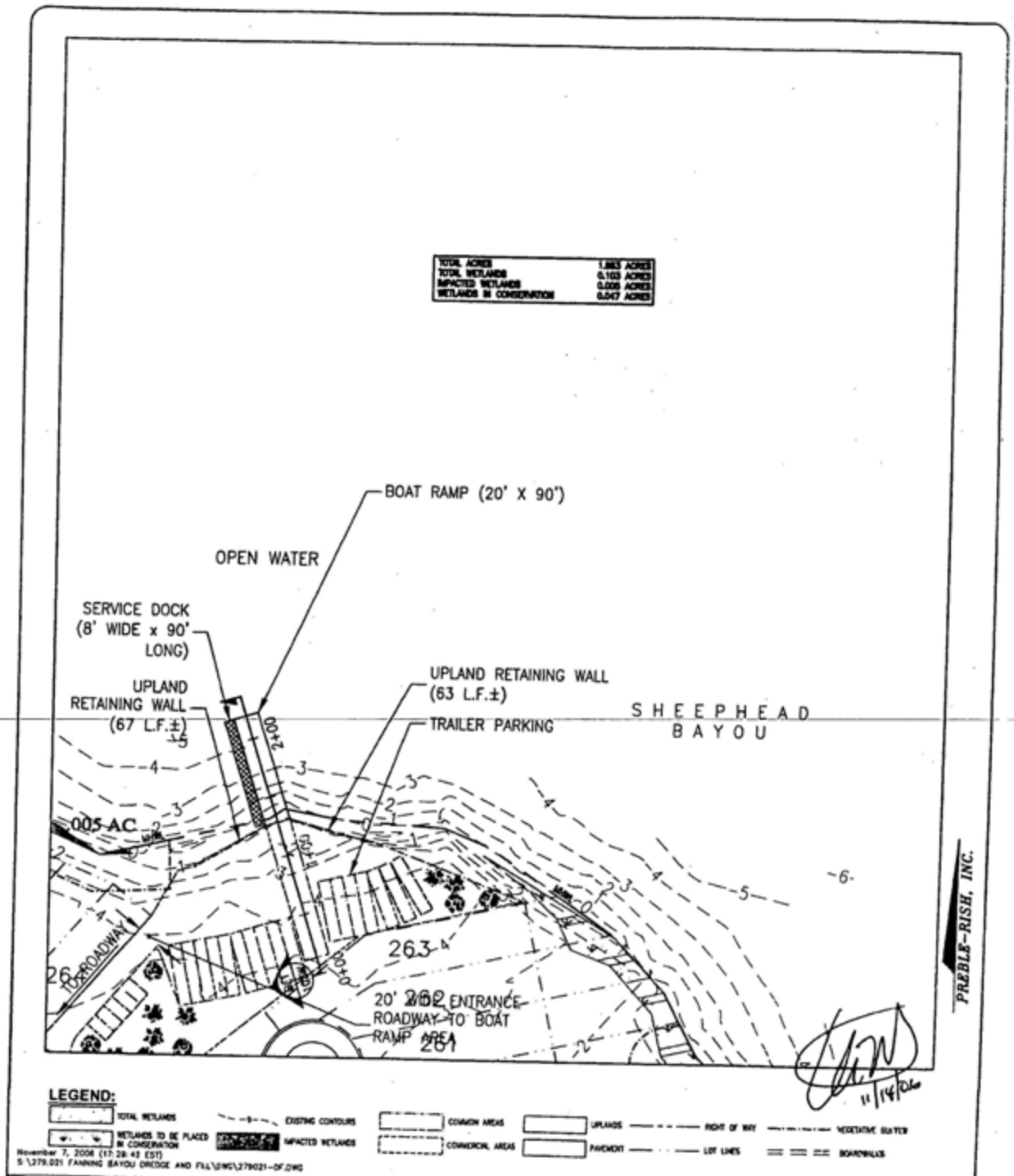

US ARMY CORPS OF ENGINEERS
APPLICATION # SAJ-2004-9895-IP-JMG
DATE.....23 FEBRUARY 2007
DRAWING PAGE 44 OF 87

EBM 0006158

PLAN SHEET	DATE: AUG.2006	PROJECT NO.
DREDGE AND FILL PERMIT FANNING BAYOU ASHWOOD DEVELOPMENT COMPANY BAY COUNTY, FLORIDA	SCALE: 1" = 100'	279.021
	DRAWN: D. PEACOCK	SHEET 42W
	CHECKED: C. FOREHAND	

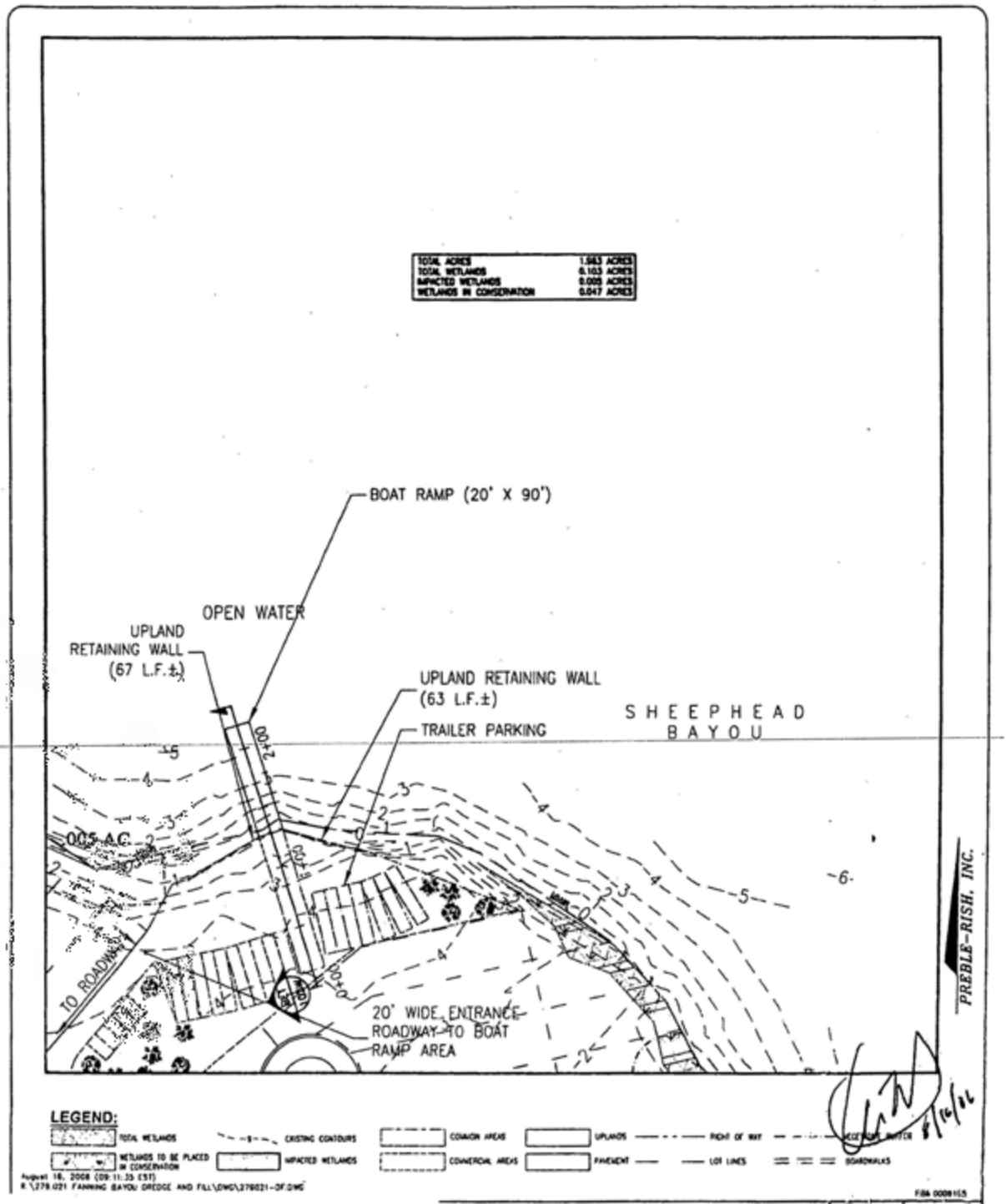

US ARMY CORPS OF ENGINEERS
APPLICATION # SAJ-2004-9895-IP-JMG
DATE.....23 FEBRUARY 2007
DRAWING PAGE 45 OF 87

PLAN SHEET		
DREDGE AND FILL PERMIT FANNING BAYOU ASHWOOD DEVELOPMENT COMPANY BAY COUNTY, FLORIDA	DATE: AUG 2006	PROJECT NO. 279.021
	SCALE: 1" = 100'	
	DRAWN: D. PEACOCK	SHEET 42W
	CHECKED: C. FOREHAND	

FBA 0008165

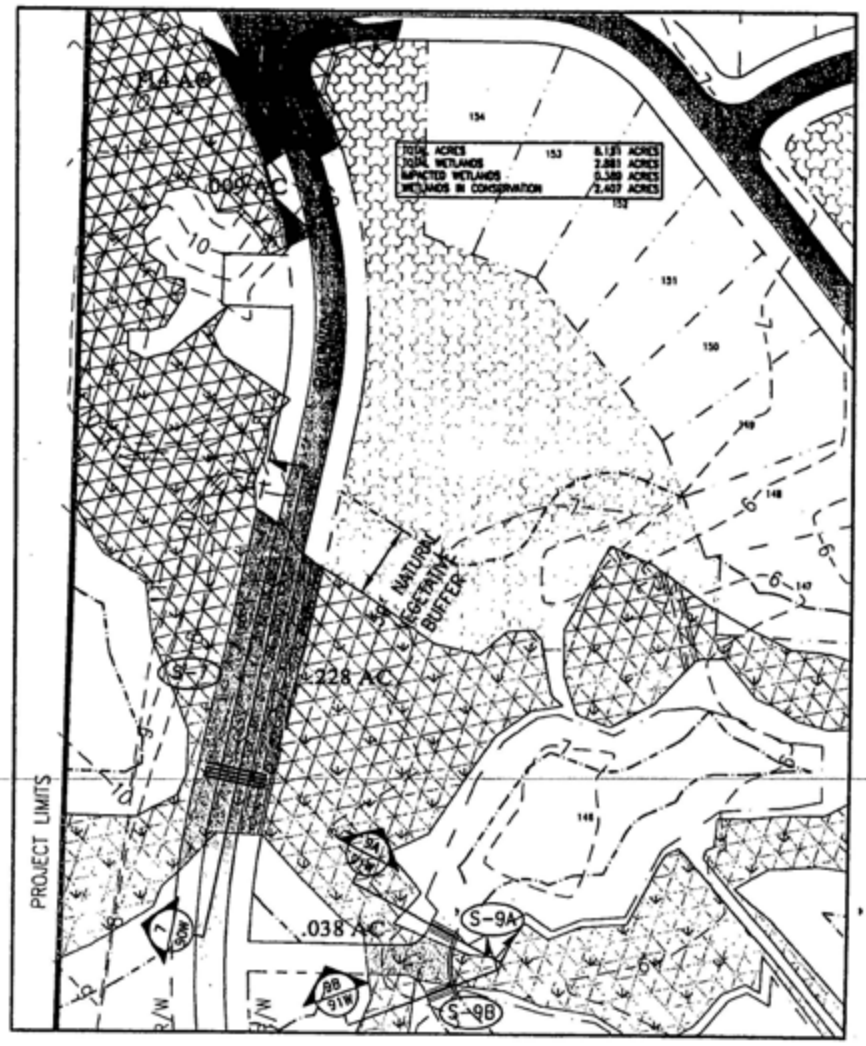

PREBLE-RISH, INC.

LEGEND:

TOTAL WETLANDS — EXISTING CONTOURS — COMMON AREAS — UPLANDS — RIGHT OF WAY — CONSERVATION BUFFER

WETLANDS TO BE PLACED IN CONSERVATION — IMPACTED WETLANDS — COMMERCIAL AREAS — PAVEMENT — LOT LINES — BOARDWALKS

August 16, 2006 (08:11:35 CST)
R:\279.021 FANNING BAYOU DREDGE AND FILL\DWG\279021-DF.DWG

8/16/06

EBM 6364155

US ARMY CORPS OF ENGINEERS
APPLICATION # SAJ-2004-9895-IP-JMG
DATE.....23 FEBRUARY 2007
DRAWING PAGE 46 OF 87

PLAN SHEET	DATE: AUG.2006	PROJECT NO.
DREDGE AND FILL PERMIT FANNING BAYOU ASHWOOD DEVELOPMENT COMPANY BAY COUNTY, FLORIDA	SCALE: 1" = 100'	279.021
	DRAWN: D. PEACOCK	SHEET
	CHECKED: C. FOREHAND	43W

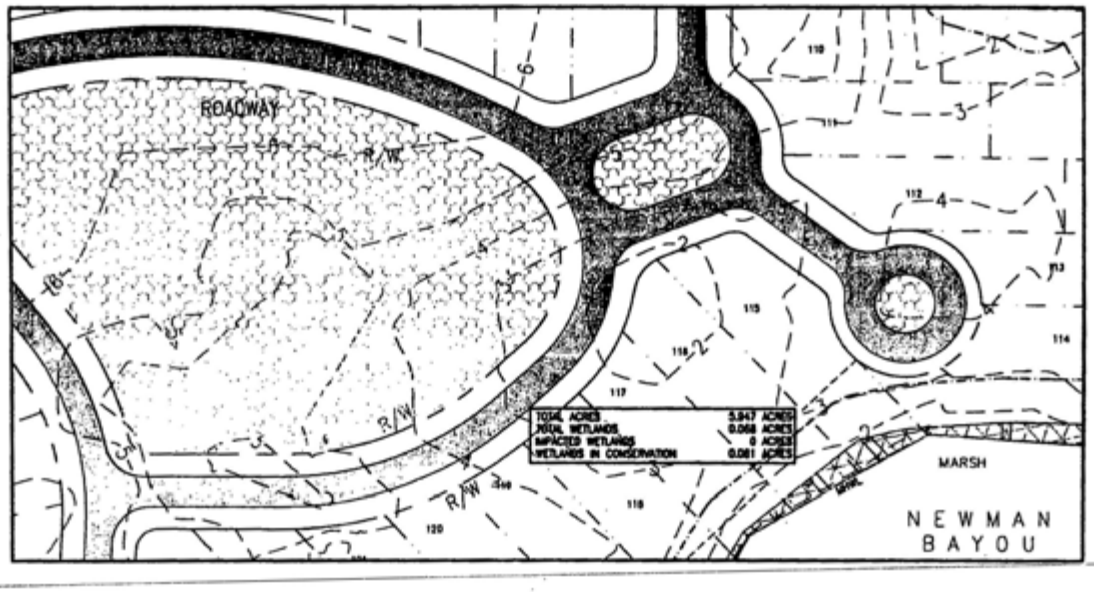

PREBLE-RISH, INC.

LEGEND:

TOTAL WETLANDS | EXISTING CONTOURS | COMMON AREAS | UPLANDS | RIGHT OF WAY | VEGETATIVE BUFFER
WETLANDS TO BE PLACED IN CONSERVATION | IMPACTED WETLANDS | COMMERCIAL AREAS | PAVEMENT | LOT LINES | BENCHMARKS

August 16, 2006 (09:11:35 CST)
R:\279.021 FANNING BAYOU DREDGE AND FILL\DWG\279021-DF.DWG

EDR 0006155

US ARMY CORPS OF ENGINEERS
APPLICATION # SAJ-2004-9895-IP-JMG
DATE.....23 FEBRUARY 2007
DRAWING PAGE 47 OF 87

PLAN SHEET	DATE: AUG.2006	PROJECT NO.
DREDGE AND FILL PERMIT FANNING BAYOU ASHWOOD DEVELOPMENT COMPANY BAY COUNTY, FLORIDA	SCALE: 1" = 100'	279.021
	DRAWN: D. PEACOCK	SHEET
	CHECKED: C. FOREHAND	44W

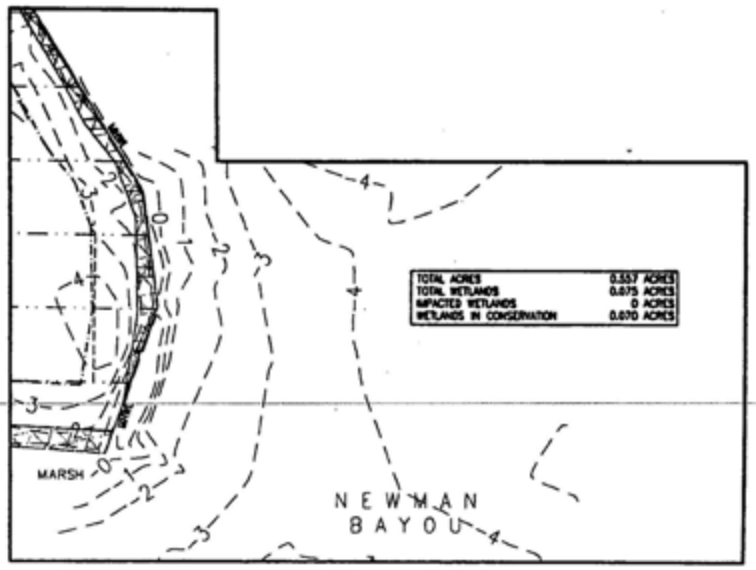

PREBLE-RISH, INC.

LEGEND:

TOTAL WETLANDS | EXISTING CONTOURS | COMMON AREAS | UPLANDS | RIGHT OF WAY | VEGETATIVE BUFFER

WETLANDS TO BE PLACED IN CONSERVATION | IMPACTED WETLANDS | COMMERCIAL AREAS | PAVEMENT | LOT LINES | BOARDWALKS

August 18, 2006 (09:11:35 CST)
R:\279.021 FANNING BAYOU DREDGE AND FILL\DWG\279021-DF.DWG

LDM 0008155

US ARMY CORPS OF ENGINEERS
APPLICATION # SAJ-2004-9895-IP-JMG
DATE.....23 FEBRUARY 2007
DRAWING PAGE 48 OF 87

PLAN SHEET	DATE: AUG 2006	PROJECT NO. 279.021
DREDGE AND FILL PERMIT FANNING BAYOU ASHWOOD DEVELOPMENT COMPANY BAY COUNTY, FLORIDA	SCALE: 1" = 100'	
	DRAWN: D. PEACOCK	SHEET 45W
	CHECKED: C. FOREMAN	

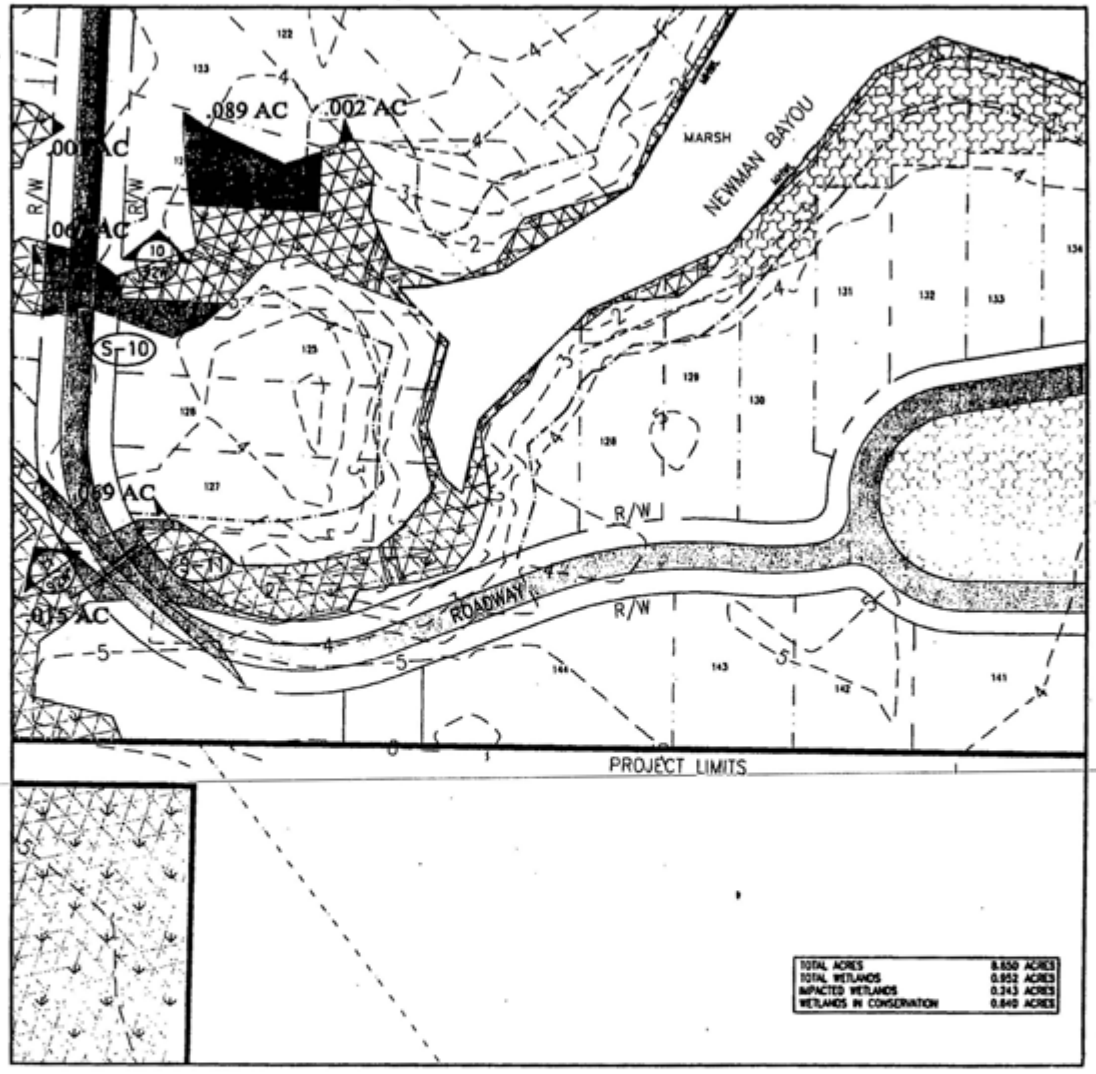

PREBLE-RISH, INC.

8/16/06

LEGEND:

TOTAL WETLANDS — EXISTING CONTOURS — COMMON AREAS — UPLANDS — RIGHT OF WAY — VEGETATIVE BUFFER

WETLANDS TO BE PLACED IN CONSERVATION — IMPACTED WETLANDS — COMMERCIAL AREAS — PAVEMENT — LOT LINES — BOARDWALKS

August 16, 2006 (09:11:35 EST)
R:\279.021 FANNING BAYOU DREDGE AND FILL\DWG\279021-DF.DWG

US ARMY CORPS OF ENGINEERS
APPLICATION # SAJ-2004-9895-IP-JMG
DATE.....23 FEBRUARY 2007
DRAWING PAGE 49 OF 87

PLAN SHEET	DATE: AUG.2006	PROJECT NO.
DREDGE AND FILL PERMIT FANNING BAYOU ASHWOOD DEVELOPMENT COMPANY BAY COUNTY, FLORIDA	SCALE: 1" = 100'	279.021
	DRAWN: D. PEACOCK	SHEET
	CHECKED: C. FORENAND	46W

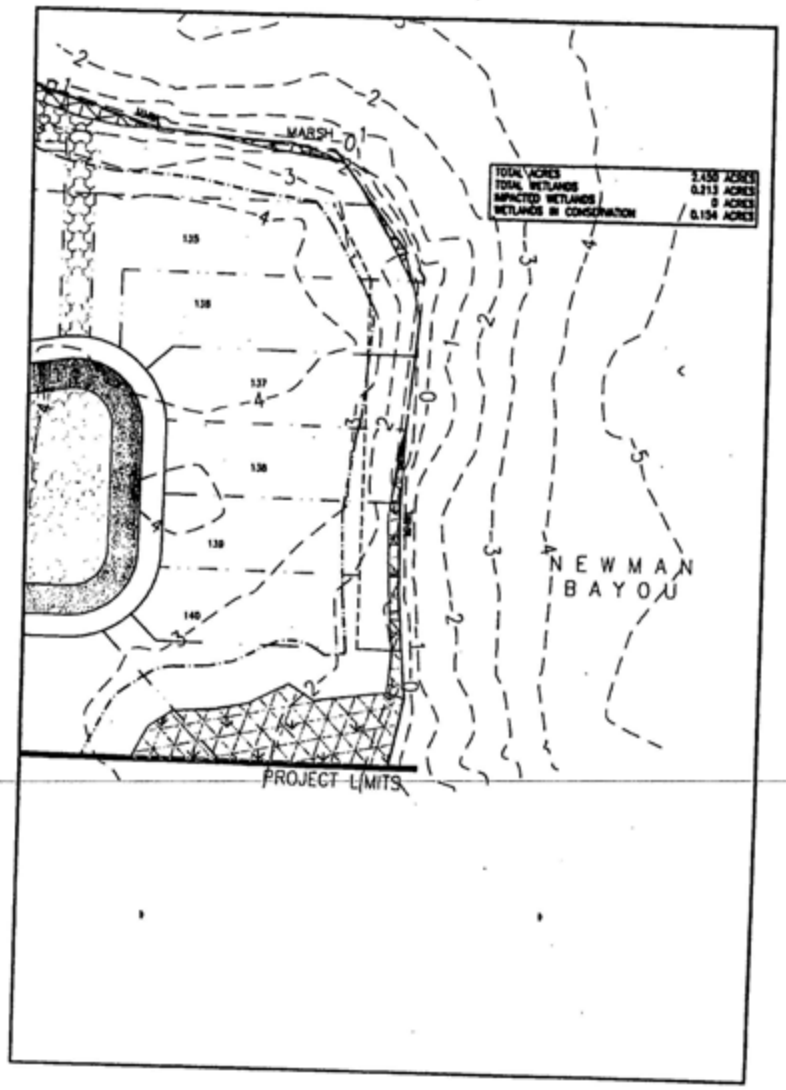

PREBLE-RISH, INC.

LEGEND:

TOTAL WETLANDS
WETLANDS TO BE PLACED IN CONSERVATION
EXISTING CONTOURS
IMPACTED WETLANDS
COMMON AREAS
COMMERCIAL AREAS
UPLANDS
PAVEMENT
RIGHT OF WAY
LOT LINES
VEGETATIVE BUFFER
BOARDWALKS

August 16, 2006 (09:11:35 EST)
R:\279.021 FANNING BAYOU DREDGE AND FILL\DWG\279021-DF.DWG

US ARMY CORPS OF ENGINEERS
APPLICATION # SAJ-2004-9895-IP-JMG
DATE.....23 FEBRUARY 2007
DRAWING PAGE 50 OF 87

PLAN SHEET	DATE: AUG.2006	PROJECT NO. 279.021
DREDGE AND FILL PERMIT FANNING BAYOU ASHWOOD DEVELOPMENT COMPANY BAY COUNTY, FLORIDA	SCALE: 1" = 100'	
	DRAWN: D. PEACOCK	SHEET 47W
	CHECKED: C. FOREHAND	

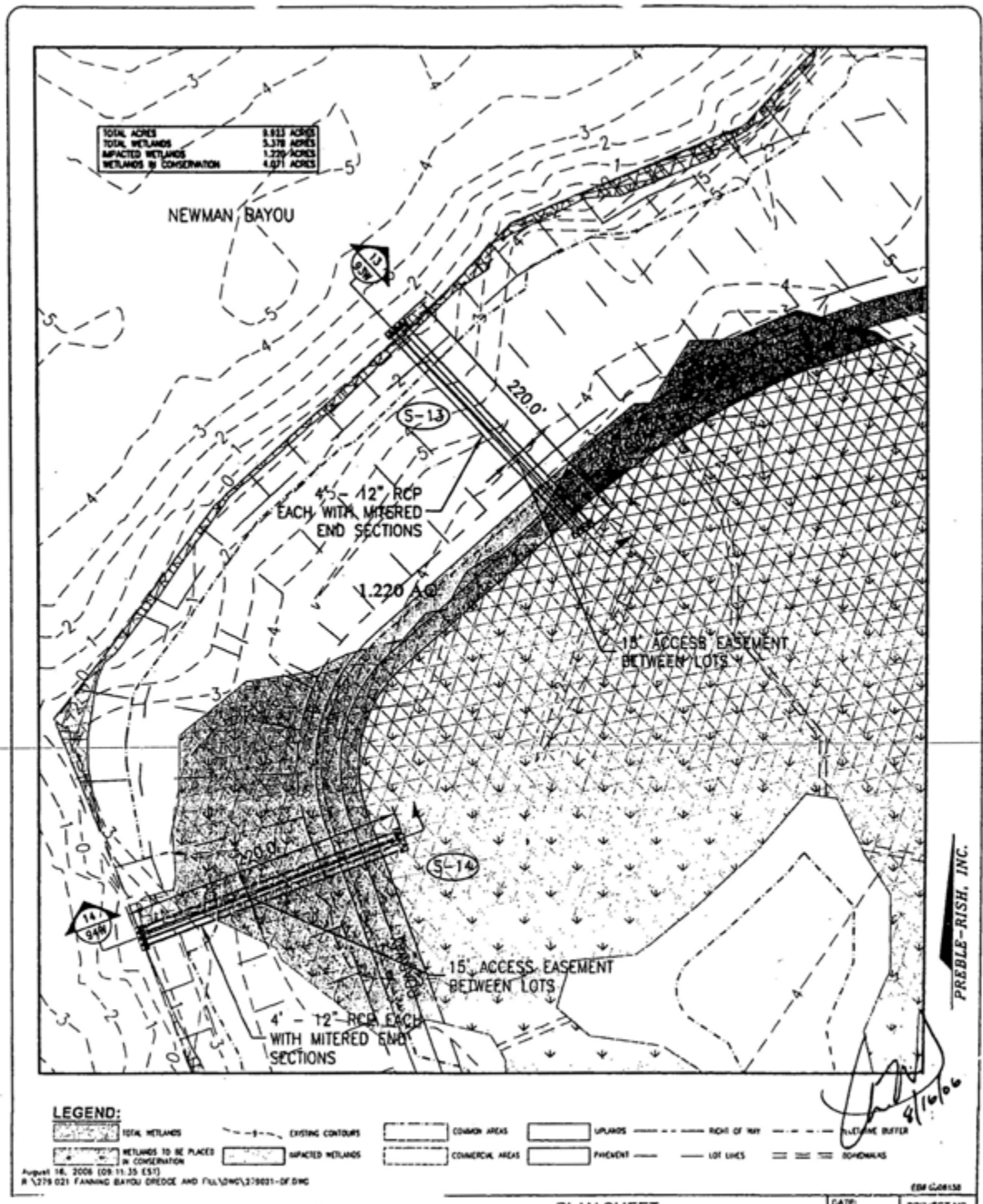

US ARMY CORPS OF ENGINEERS
APPLICATION # SAJ-2004-9895-IP-JMG
DATE.....23 FEBRUARY 2007
DRAWING PAGE 51 OF 87

PLAN SHEET	DATE: AUG.2006	PROJECT NO. 279.021
DREDGE AND FILL PERMIT FANNING BAYOU ASHWOOD DEVELOPMENT COMPANY BAY COUNTY, FLORIDA	SCALE: 1" = 100'	
	DRAWN: D. PEACOCK	SHEET 49W
	CHECKED: C. FOREHAND	

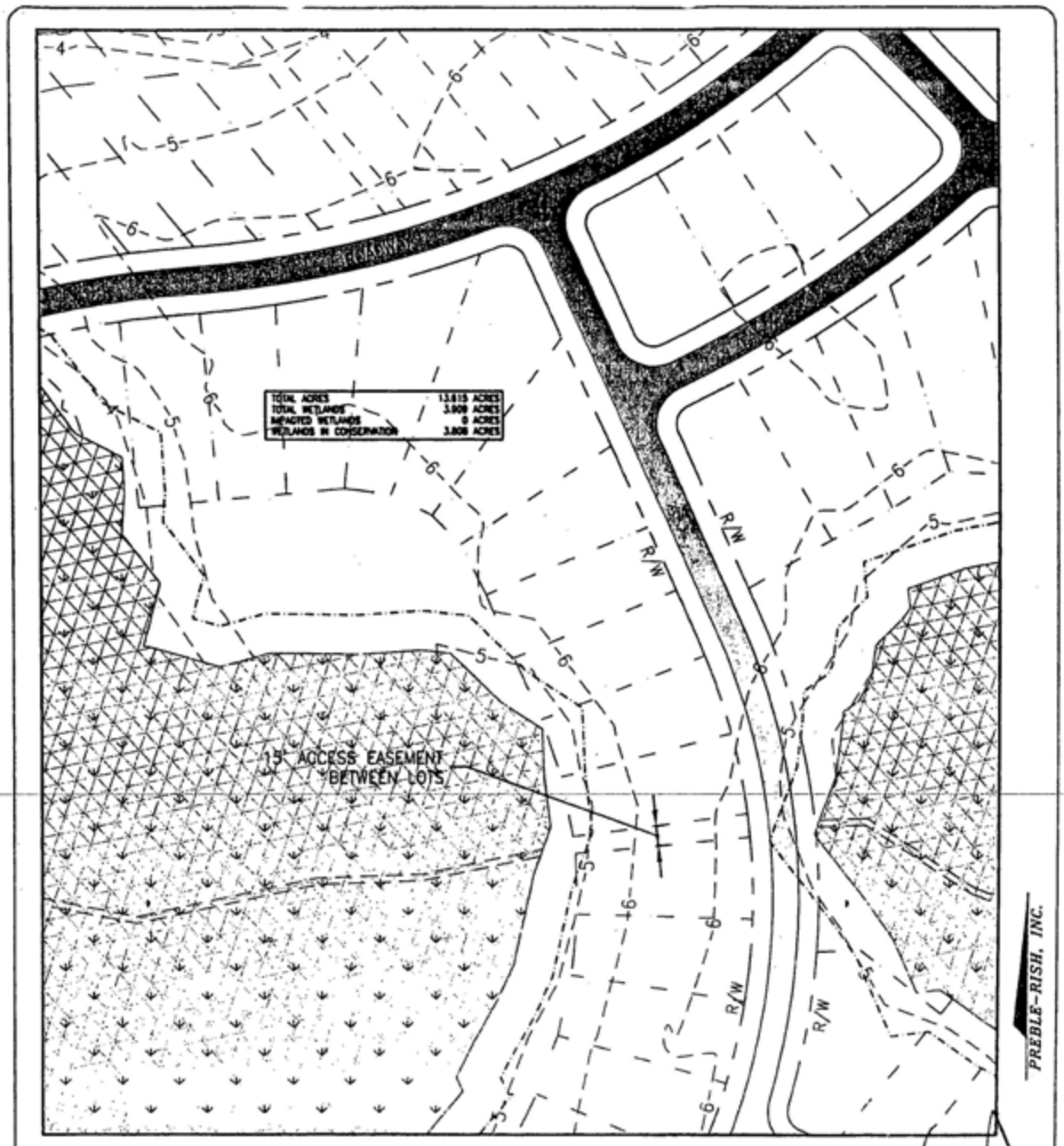

PREBLE-RISH, INC.

US ARMY CORPS OF ENGINEERS
APPLICATION # SAJ-2004-9895-IP-JMG
DATE.....23 FEBRUARY 2007
DRAWING PAGE 52 OF 87

PLAN SHEET	DATE: JUG 2006	PROJECT NO. 279.021
DREDGE AND FILL PERMIT FANNING BAYOU ASHWOOD DEVELOPMENT COMPANY BAY COUNTY, FLORIDA	SCALE: 1" = 100'	
	DRAWN: D. PEACOCK	SHEET 50W
	CHECKED: C. FOREMAN	

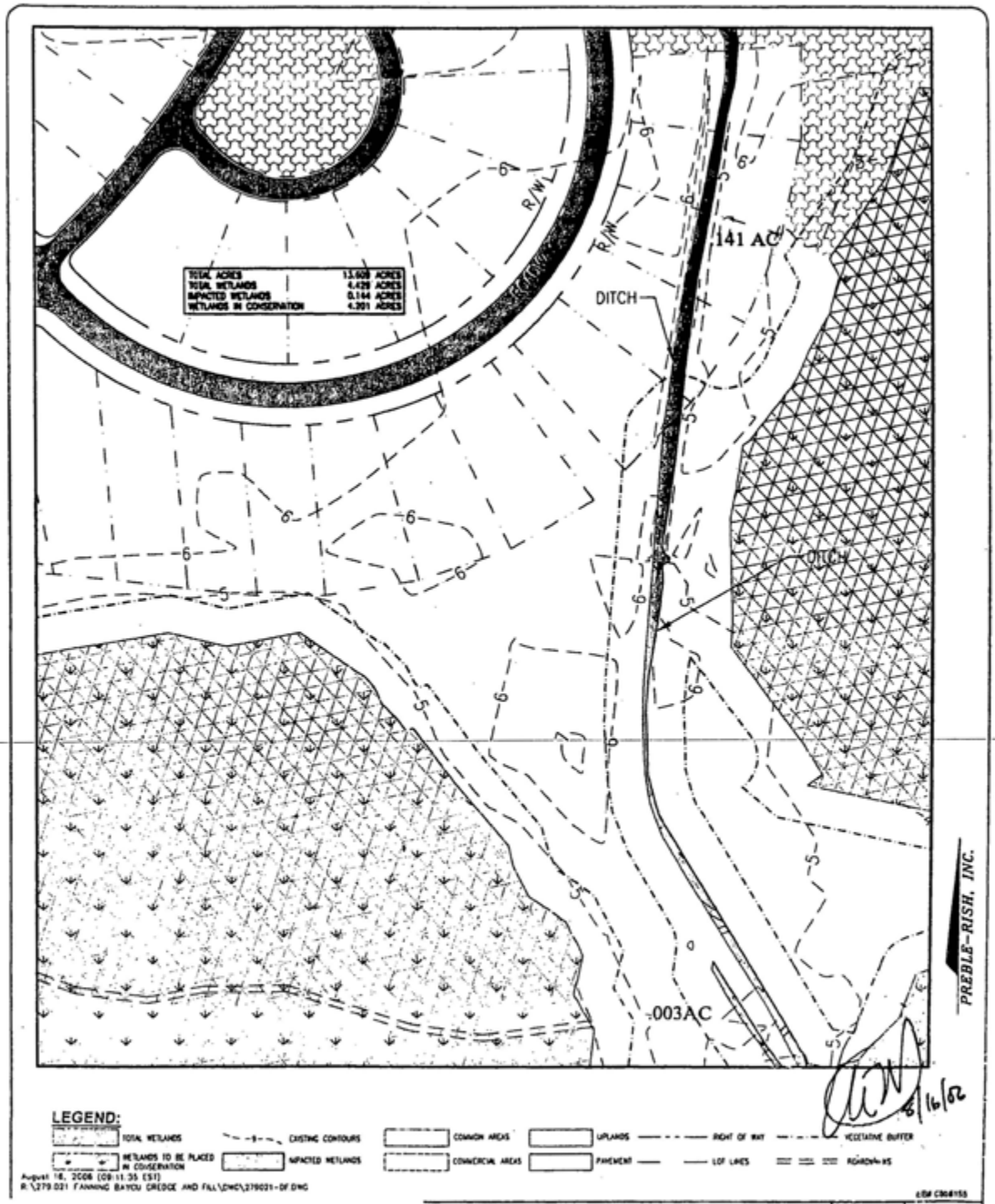

US ARMY CORPS OF ENGINEERS
APPLICATION # SAJ-2004-9895-IP-JMG
DATE.....23 FEBRUARY 2007
DRAWING PAGE 53 OF 87

PLAN SHEET	DATE: AUG.2006	PROJECT NO. 279.021
DREDGE AND FILL PERMIT FANNING BAYOU ASHWOOD DEVELOPMENT COMPANY BAY COUNTY, FLORIDA	SCALE: 1" = 100'	
	DRAWN: D. PEACOCK	SHEET 51W
	CHECKED: C. FORENANO	

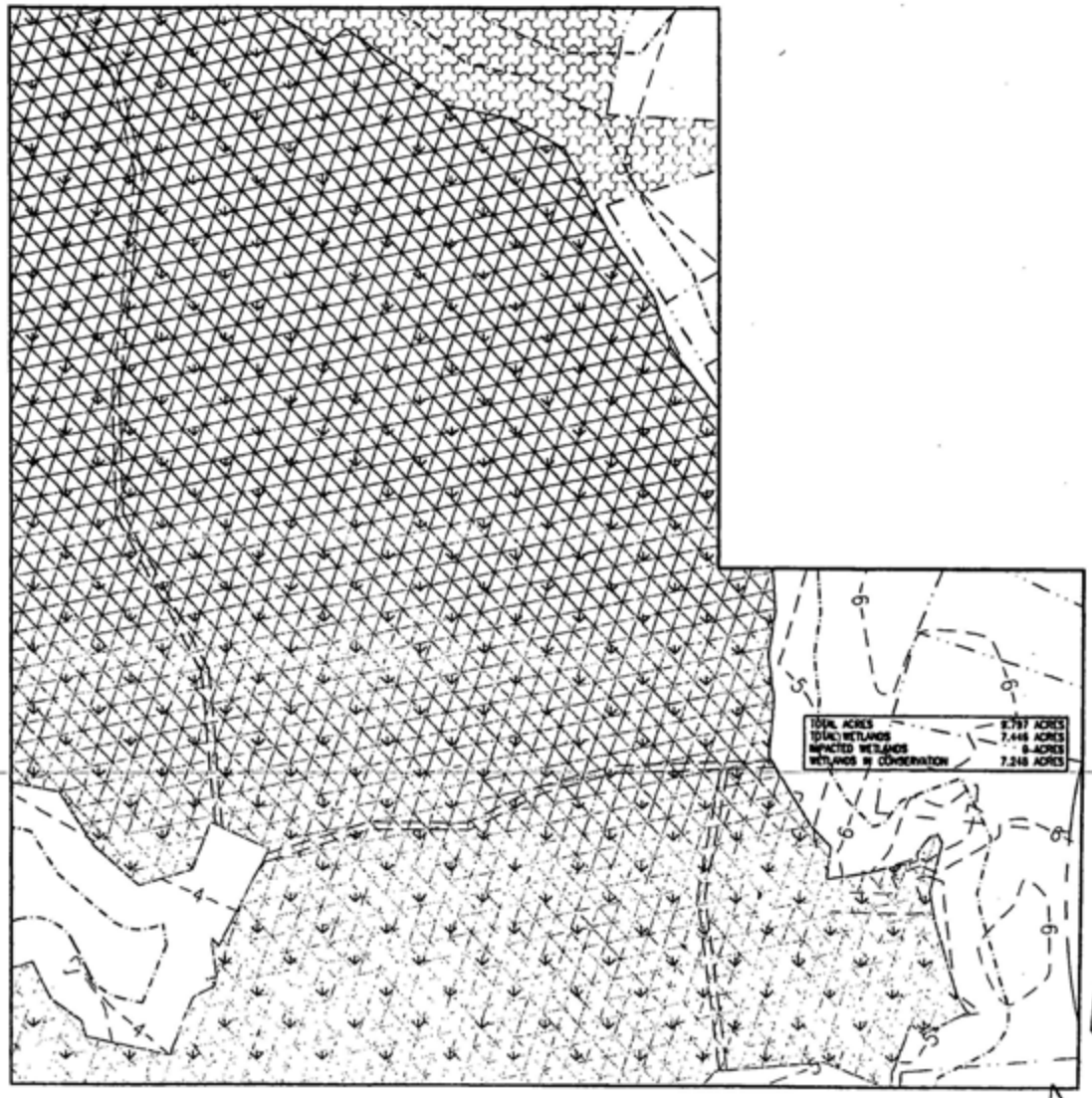

PREBLE-RISH, INC.

8/16/06

LEGEND:

TOTAL WETLANDS | EXISTING CONTOURS | COMMON AREAS | UPLANDS | RIGHT OF WAY | VEGETATIVE BUFFER

WETLANDS TO BE PLACED IN CONSERVATION | IMPACTED WETLANDS | COMMERCIAL AREAS | PAVEMENT | LOT LINES | BOARDWALK

August 16, 2006 (08:11:20 EST)
R:\279.021 FANNING BAYOU DREDGE AND FILL\DWG\279021-DF.DWG

SEE 0000155

US ARMY CORPS OF ENGINEERS
APPLICATION # SAJ-2004-9895-IP-JMG
DATE.....23 FEBRUARY 2007
DRAWING PAGE 54 OF 87

PLAN SHEET	DATE: AUG 2006	PROJECT NO. 279.021
DREDGE AND FILL PERMIT FANNING BAYOU ASHWOOD DEVELOPMENT COMPANY BAY COUNTY, FLORIDA	SCALE: 1" = 100'	
	DRAWN: D. PEACOCK	SHEET 52W
	CHECKED: C. FORENAND	

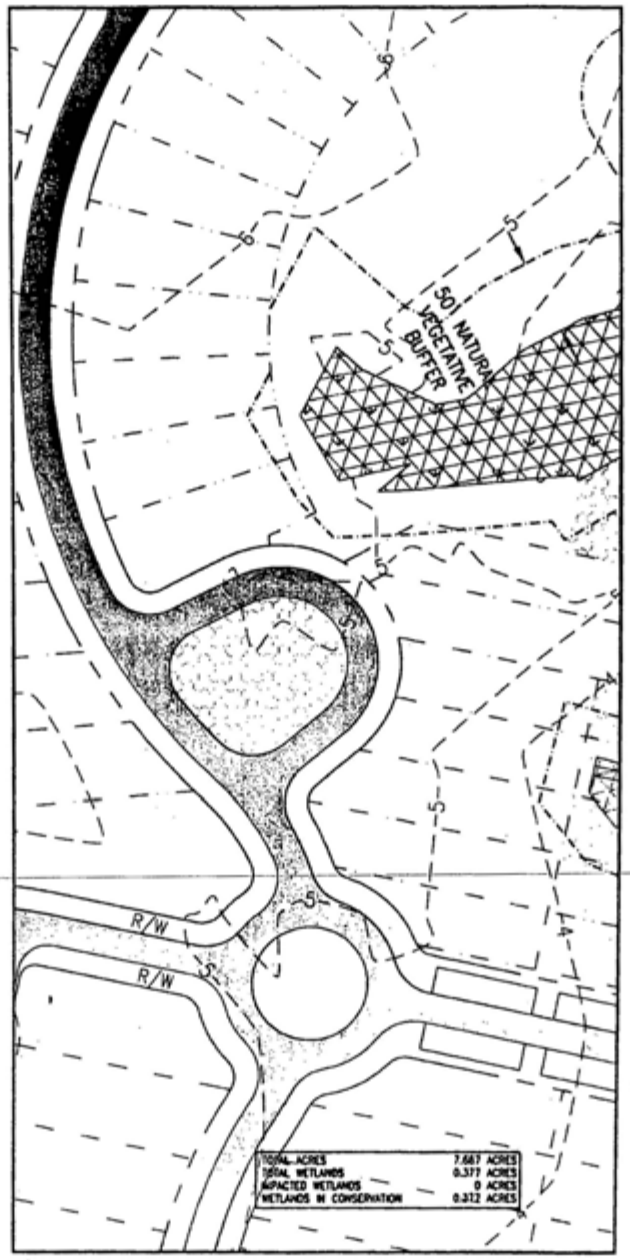

PREBLE-RISH, INC.

LEGEND:

TOTAL WETLANDS | EXISTING CONTOURS | COMMON AREAS | UPLANDS | RIGHT OF WAY | WETLAND LINE | WETLANDS TO BE PLACED IN CONSERVATION | IMPACTED WETLANDS | COMMERCIAL AREAS | PAVEMENT | LOT LINES | BOUNDARIES

August 16, 2006 (09:11:35 CST)
P:\279.021 FANNING BAYOU DREDGE AND FILL\DWG\279021-DF.DWG

US ARMY CORPS OF ENGINEERS
APPLICATION # SAJ-2004-9895-IP-JMG
DATE.....23 FEBRUARY 2007
DRAWING PAGE 55 OF 87

PLAN SHEET	DATE: AUG 2006	PROJECT NO.
DREDGE AND FILL PERMIT FANNING BAYOU ASHWOOD DEVELOPMENT COMPANY BAY COUNTY, FLORIDA	SCALE: 1" = 100'	279.021
	DRAWN: D. PEACOCK	SHEET
	CHECKED: C. FOREHAND	53W

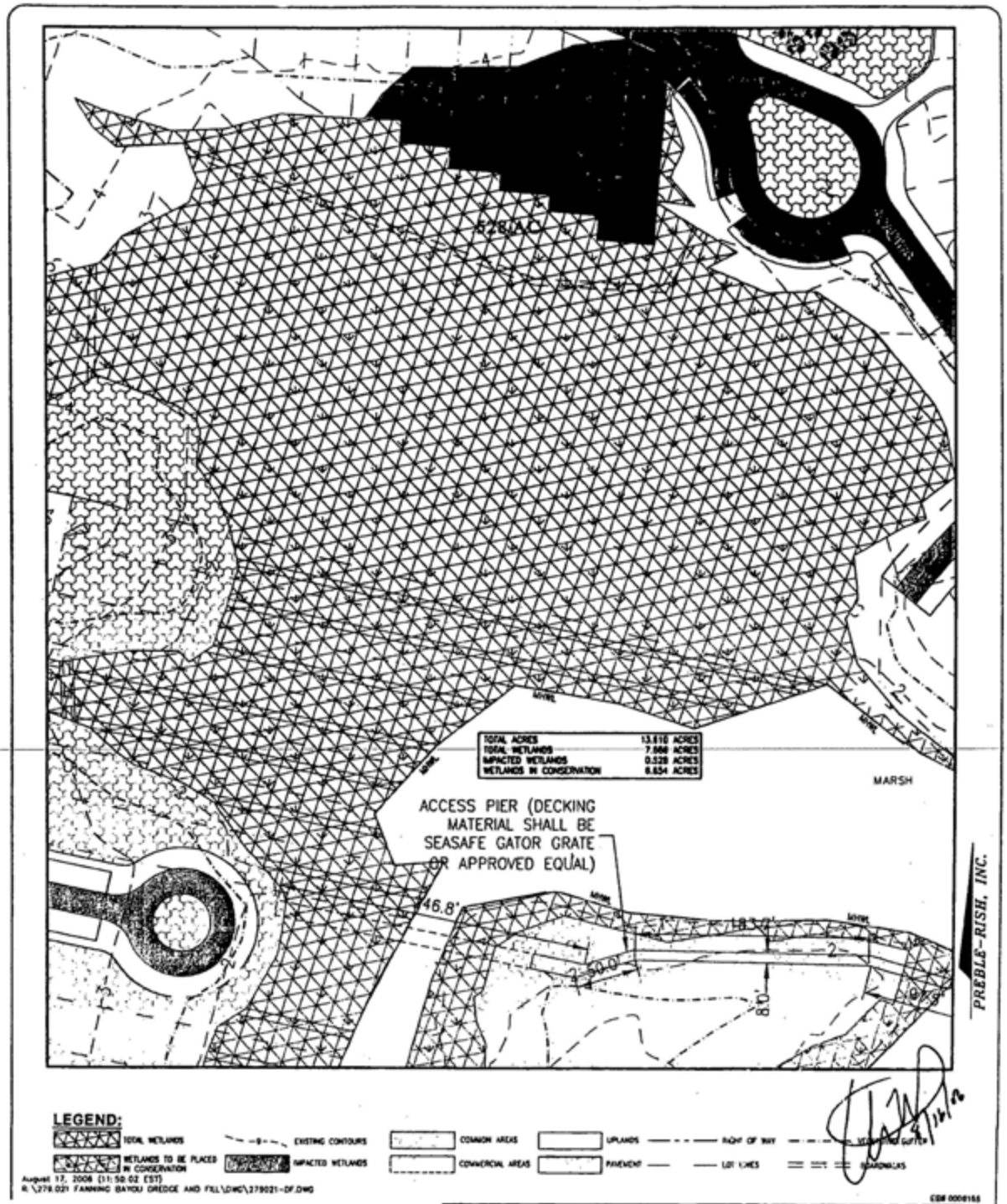

US ARMY CORPS OF ENGINEERS
APPLICATION # SAJ-2004-9895-IP-JMG
DATE.....23 FEBRUARY 2007
DRAWING PAGE 56 OF 87

PLAN SHEET	DATE: AUG 3, 06	PROJECT NO.
DREDGE AND FILL PERMIT FANNING BAYOU ASHWOOD DEVELOPMENT COMPANY BAY COUNTY, FLORIDA	SCALE: 1" = 100'	279.021
	DRAWN: D. PEACOCK	SHEET
	CHECKED: C. FOREMAN	54W

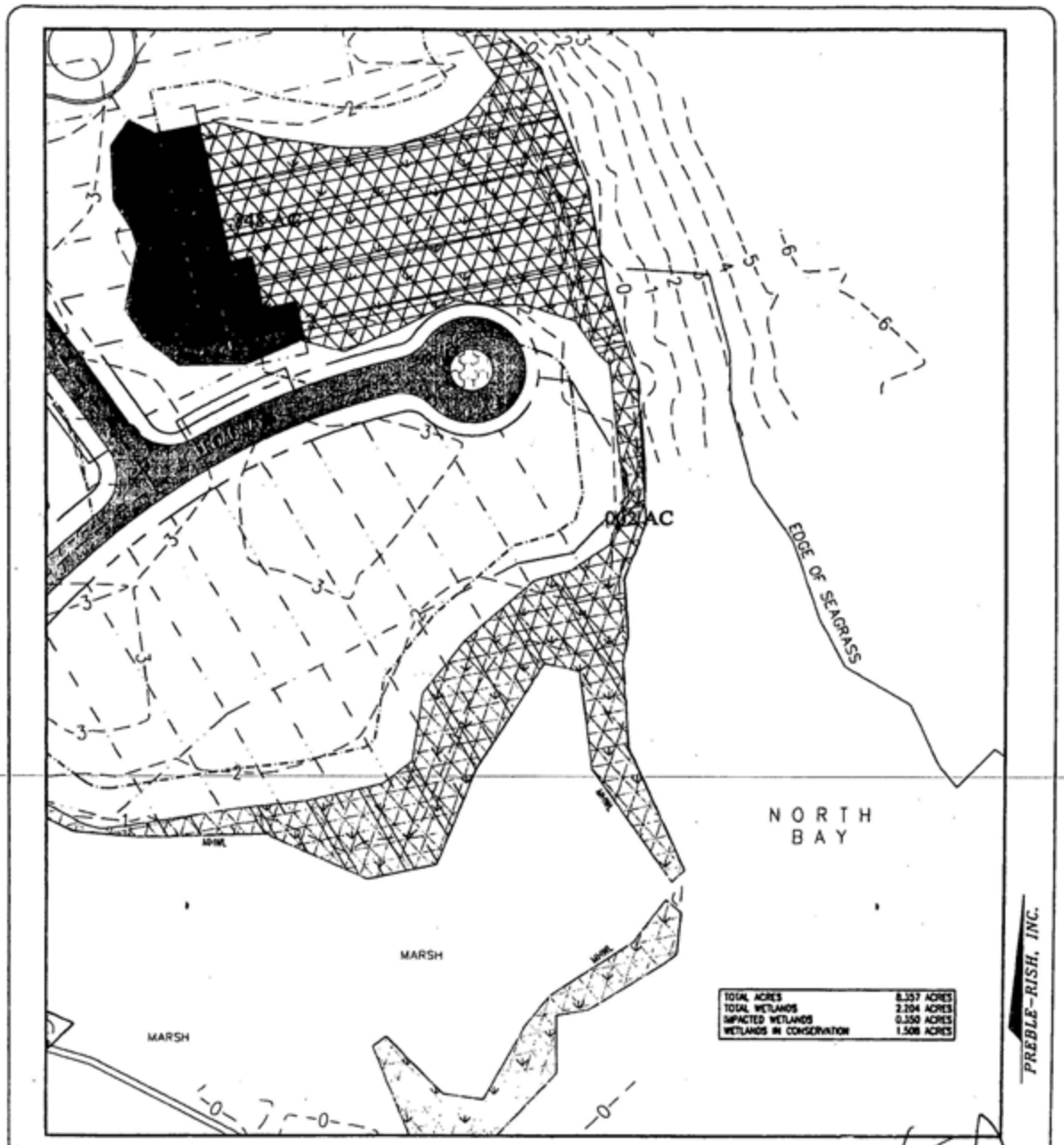

US ARMY CORPS OF ENGINEERS
APPLICATION # SAJ-2004-9895-IP-JMG
DATE.....23 FEBRUARY 2007
DRAWING PAGE 57 OF 87

PLAN SHEET		
DREDGE AND FILL PERMIT FANNING BAYOU ASHWOOD DEVELOPMENT COMPANY BAY COUNTY, FLORIDA	DATE: AUG. 2'06 SCALE: 1" = 100' DRAWN: G. PEACOCK CHECKED: C. FOREHAND	PROJECT NO. 279.021 SHEET 55W

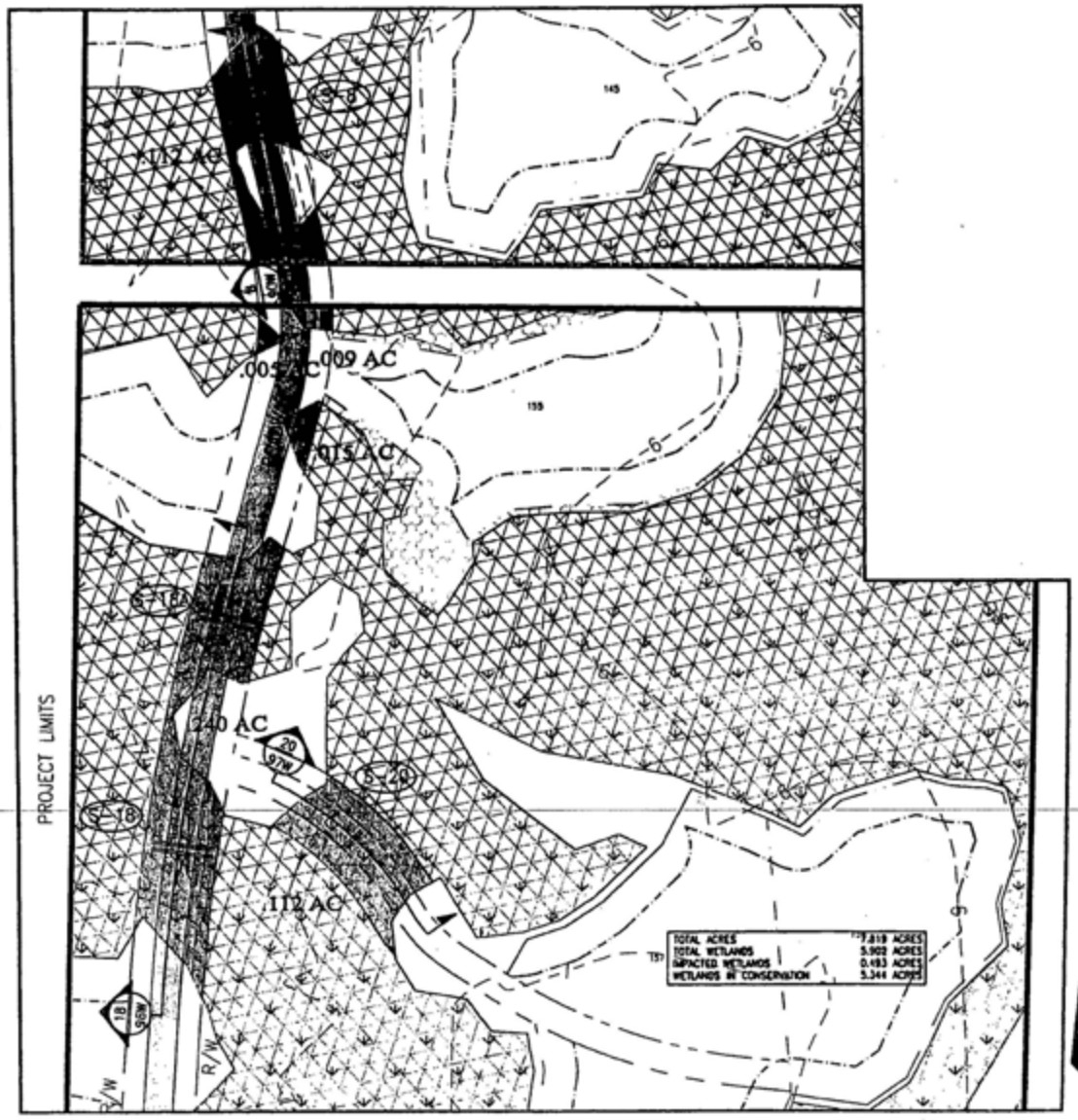

US ARMY CORPS OF ENGINEERS
APPLICATION # SAJ-2004-9895-IP-JMG
DATE.....23 FEBRUARY 2007
DRAWING PAGE 58 OF 87

PLAN SHEET	DATE: AUG 2006	PROJECT NO.
DREDGE AND FILL PERMIT FANNING BAYOU ASHWOOD DEVELOPMENT COMPANY BAY COUNTY, FLORIDA	SCALE: 1" = 100'	279.021
	DRAWN: D. PEACOCK	SHEET
	CHECKED: C. FOREMAN	56W

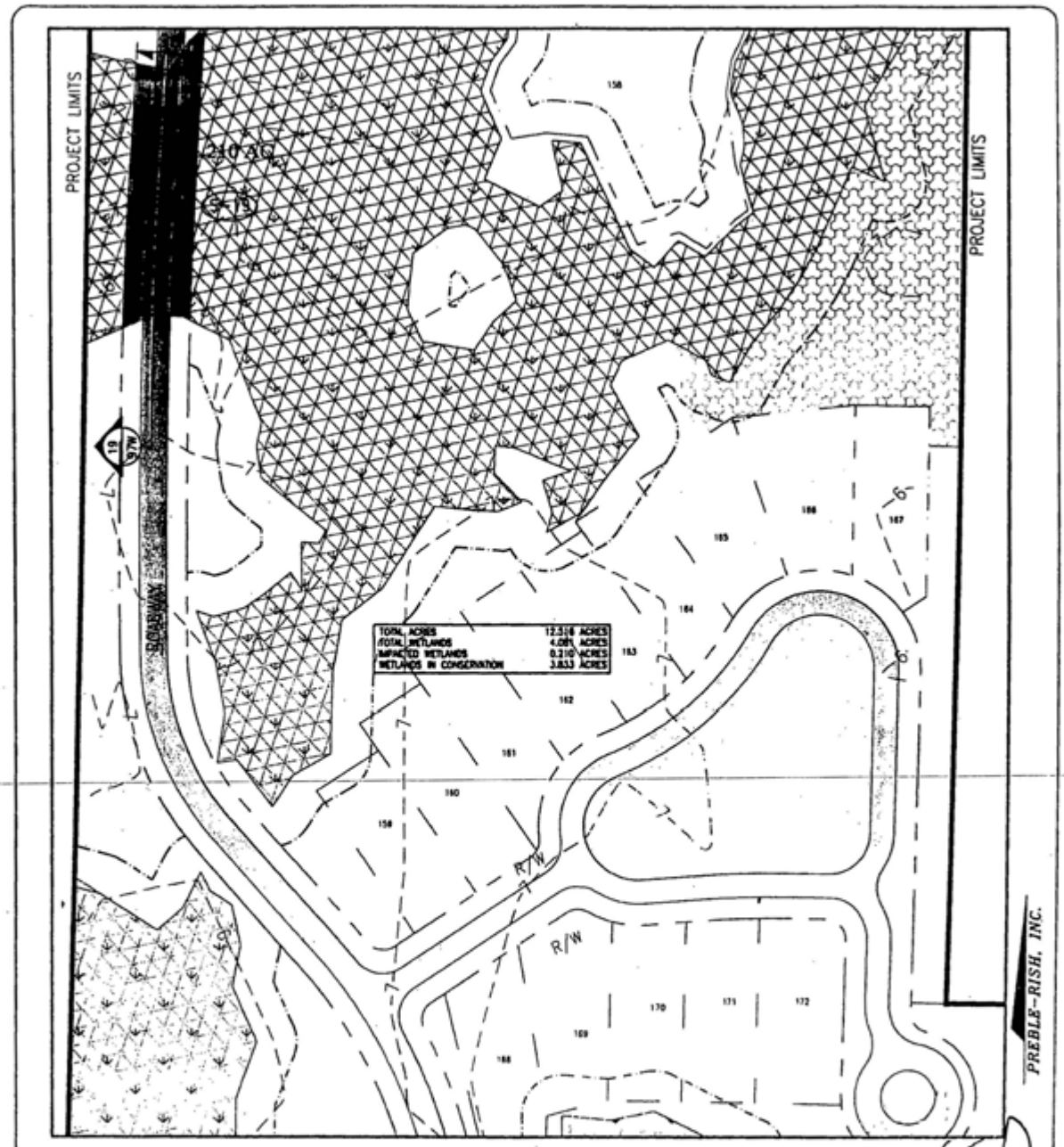

US ARMY CORPS OF ENGINEERS
APPLICATION # SAJ-2004-9895-IP-JMG
DATE.....23 FEBRUARY 2007
DRAWING PAGE 59 OF 87

PLAN SHEET		
DREDGE AND FILL PERMIT FANNING BAYOU ASHWOOD DEVELOPMENT COMPANY BAY COUNTY, FLORIDA	DATE: AUG 2006	PROJECT NO. 279.021
	SCALE: 1" = 100'	
	DRAWN: D PEACOCK	SHEET 57W
	CHECKED: C. FOREHAND	

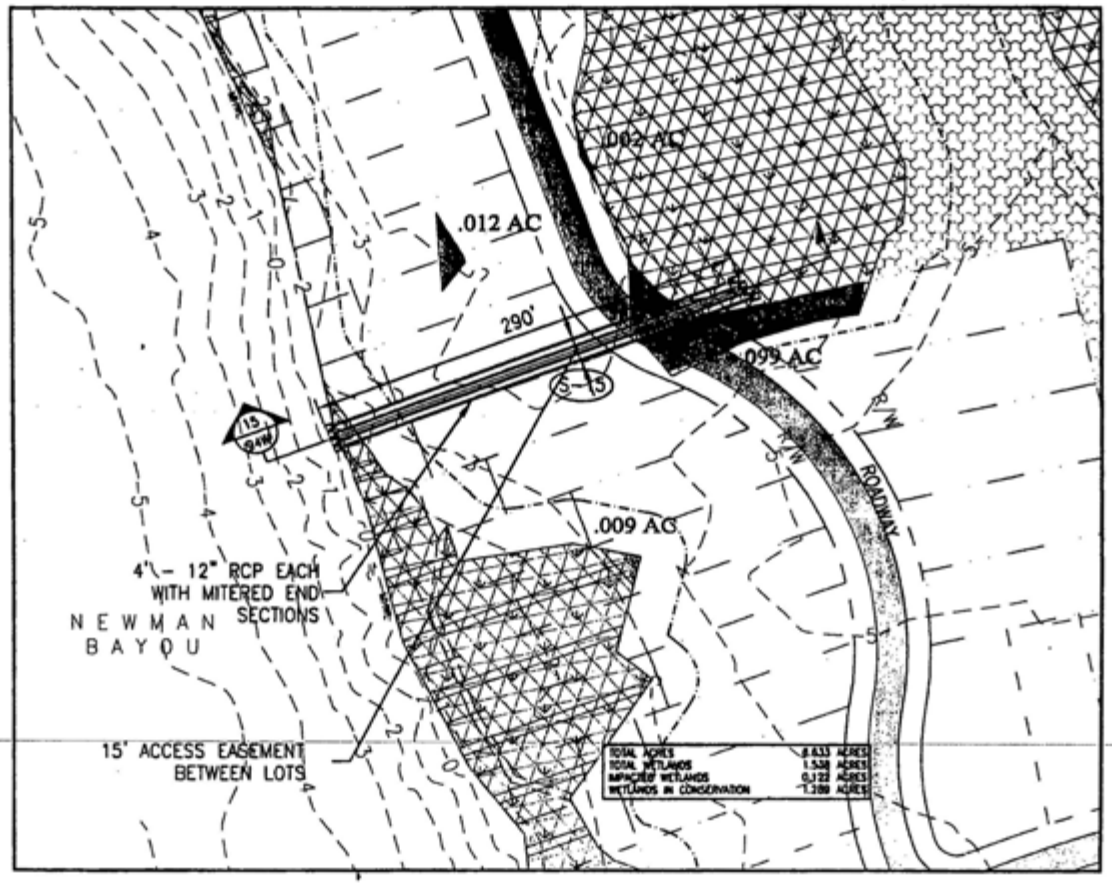

PREBLE-RISH, INC.

LEGEND:

TOTAL WETLANDS | EXISTING CONTOURS | COMMON AREAS | UPLANDS | RIGHT OF WAY | VEGETATIVE BUFFER
WETLANDS TO BE PLACED IN CONSERVATION | IMPACTED WETLANDS | COMMERCIAL AREAS | PAVEMENT | LOT LINES | BYWORKLINES

August 16, 2006 (09:11:35 EST)
R:\279.021 FANNING BAYOU DREDGE AND FILL\DWG\279021-DF.DWG

E/M 2006155

US ARMY CORPS OF ENGINEERS
APPLICATION # SAJ-2004-9895-IP-JMG
DATE.....23 FEBRUARY 2007
DRAWING PAGE 60 OF 87

PLAN SHEET	DATE: AUG 2006	PROJECT NO. 279.021
DREDGE AND FILL PERMIT FANNING BAYOU ASHWOOD DEVELOPMENT COMPANY BAY COUNTY, FLORIDA	SCALE: 1" = 100'	
	DRAWN: D. PEACOCK	SHEET 58W
	CHECKED: C. FOREMAN	

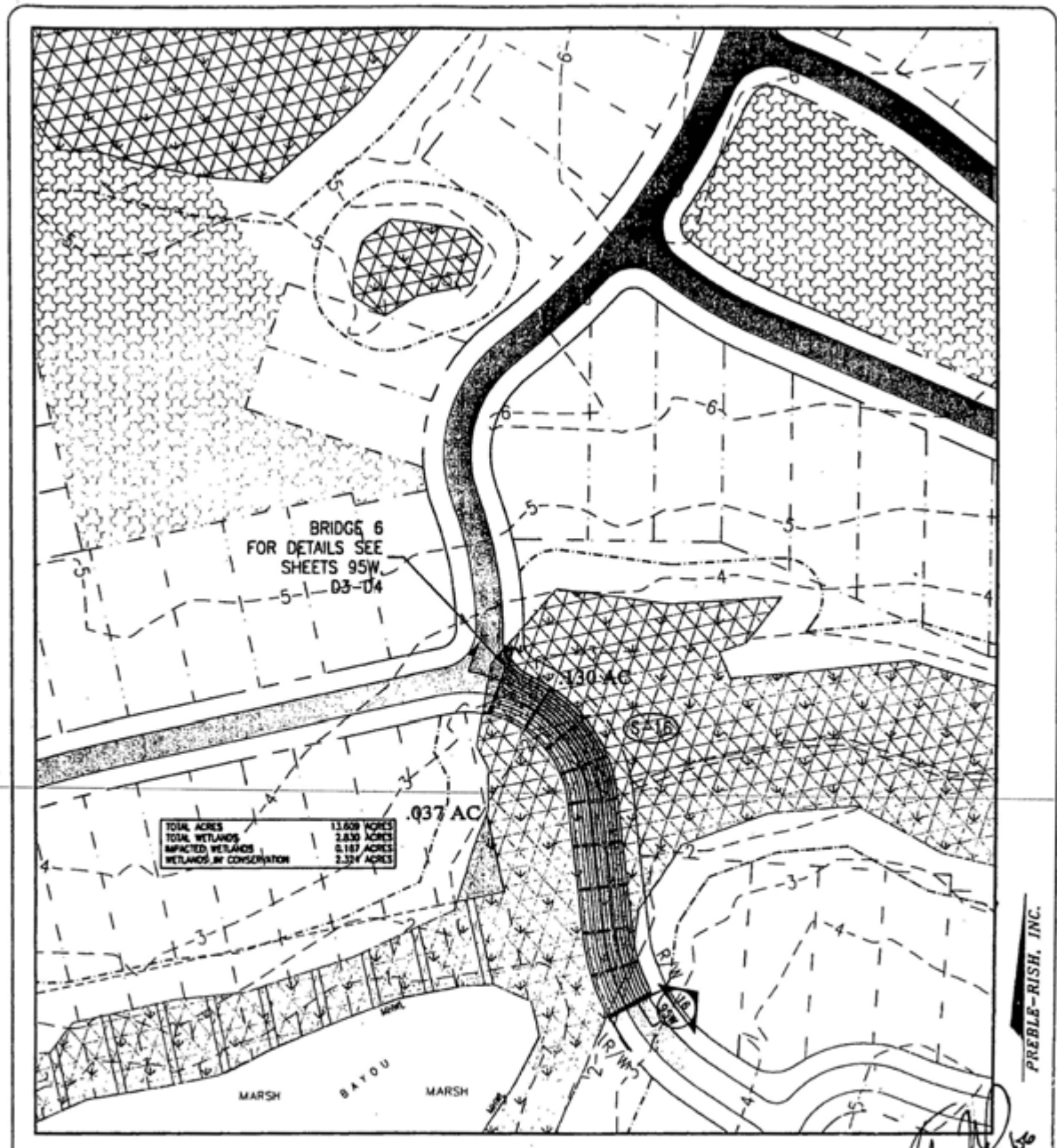

LEGEND:

TOTAL WETLANDS · EXISTING CONTOURS · COMMON AREAS · UPLANDS · RIGHT OF WAY · VEGETATIVE BUFFER

WETLANDS TO BE PLACED IN CONSERVATION · IMPACTED WETLANDS · COMMERCIAL AREAS · PAVEMENT · LOT LINES · BOARDWALK

August 16, 2006 (09:11:35 EST)
R:\279.021 FANNING BAYOU DREDGE AND FILL\DWG\279021-DF.DWG

ESF 0004155

US ARMY CORPS OF ENGINEERS
APPLICATION # SAJ-2004-9895-IP-JMG
DATE.....23 FEBRUARY 2007
DRAWING PAGE 61 OF 87

PLAN SHEET	DATE: AUG.2006	PROJECT NO. 279.021
DREDGE AND FILL PERMIT FANNING BAYOU ASHWOOD DEVELOPMENT COMPANY BAY COUNTY, FLORIDA	SCALE: 1" = 100'	
	DRAWN: D. PEACOCK	SHEET 59W
	CHECKED: C. FOREHAND	

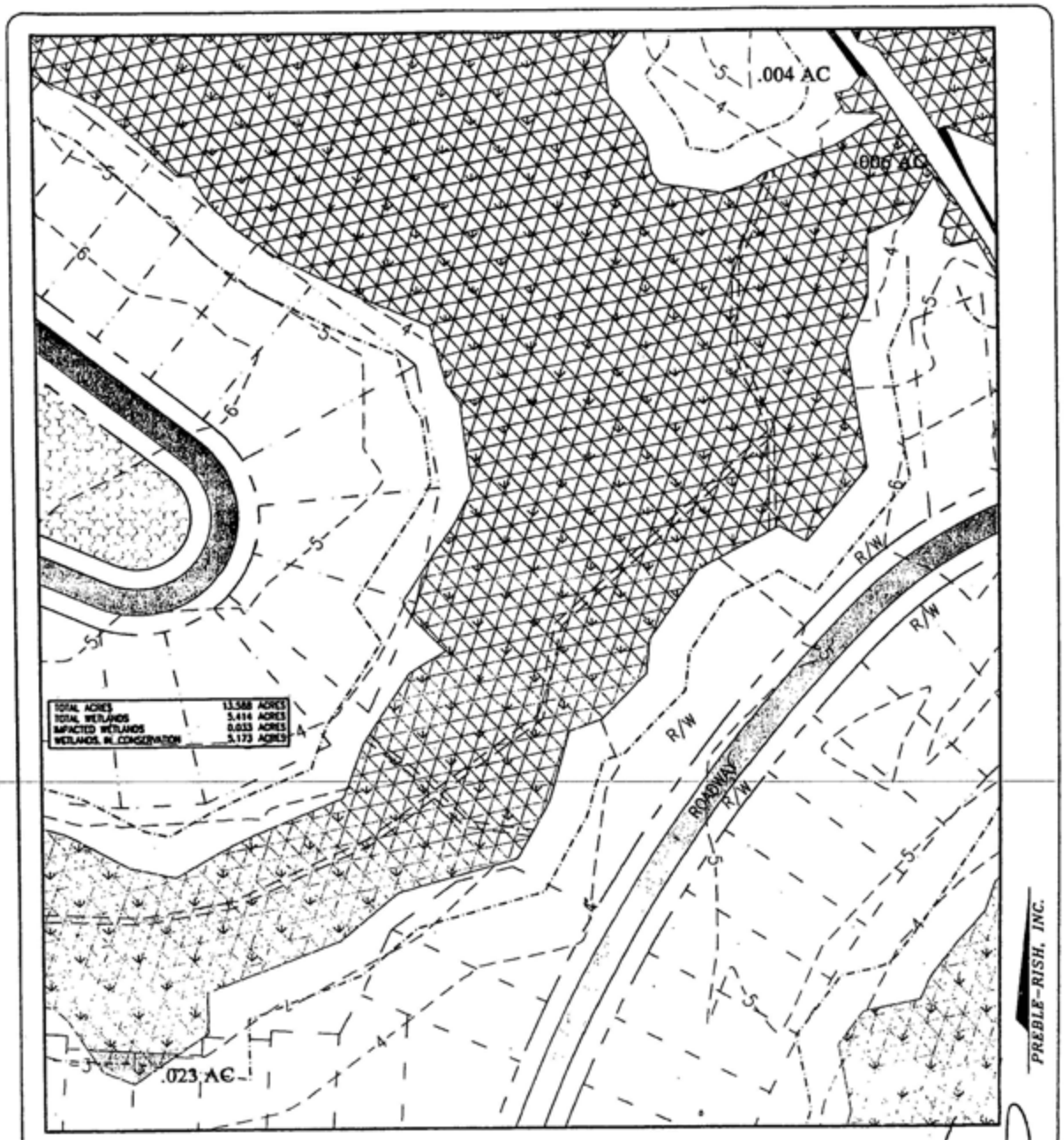

LEGEND:

TOTAL WETLANDS | EXISTING CONTOURS | COMMON AREAS | UPLANDS | RIGHT OF WAY | VEGETATION LINE | WETLANDS TO BE PLACED IN CONSERVATION | IMPACTED WETLANDS | COMMERCIAL AREAS | PAVEMENT | LOT LINES | SHORELINES

August 16, 2006 (09:11:35 EST)
R:\279.021 FANNING BAYOU DREDGE AND FILL\DWG\279021-DF.DWG

PREBLE-RISH, INC.

ESM 6008158

US ARMY CORPS OF ENGINEERS
APPLICATION # SAJ-2004-9895-IP-JMG
DATE.....23 FEBRUARY 2007
DRAWING PAGE 62 OF 87

PLAN SHEET		
DREDGE AND FILL PERMIT FANNING BAYOU ASHWOOD DEVELOPMENT COMPANY BAY COUNTY, FLORIDA	DATE: AUG 2006 SCALE: 1" = 100' DRAWN: D. PEACOCK CHECKED: C. FOREHAND	PROJECT NO. 279.021 SHEET 60W

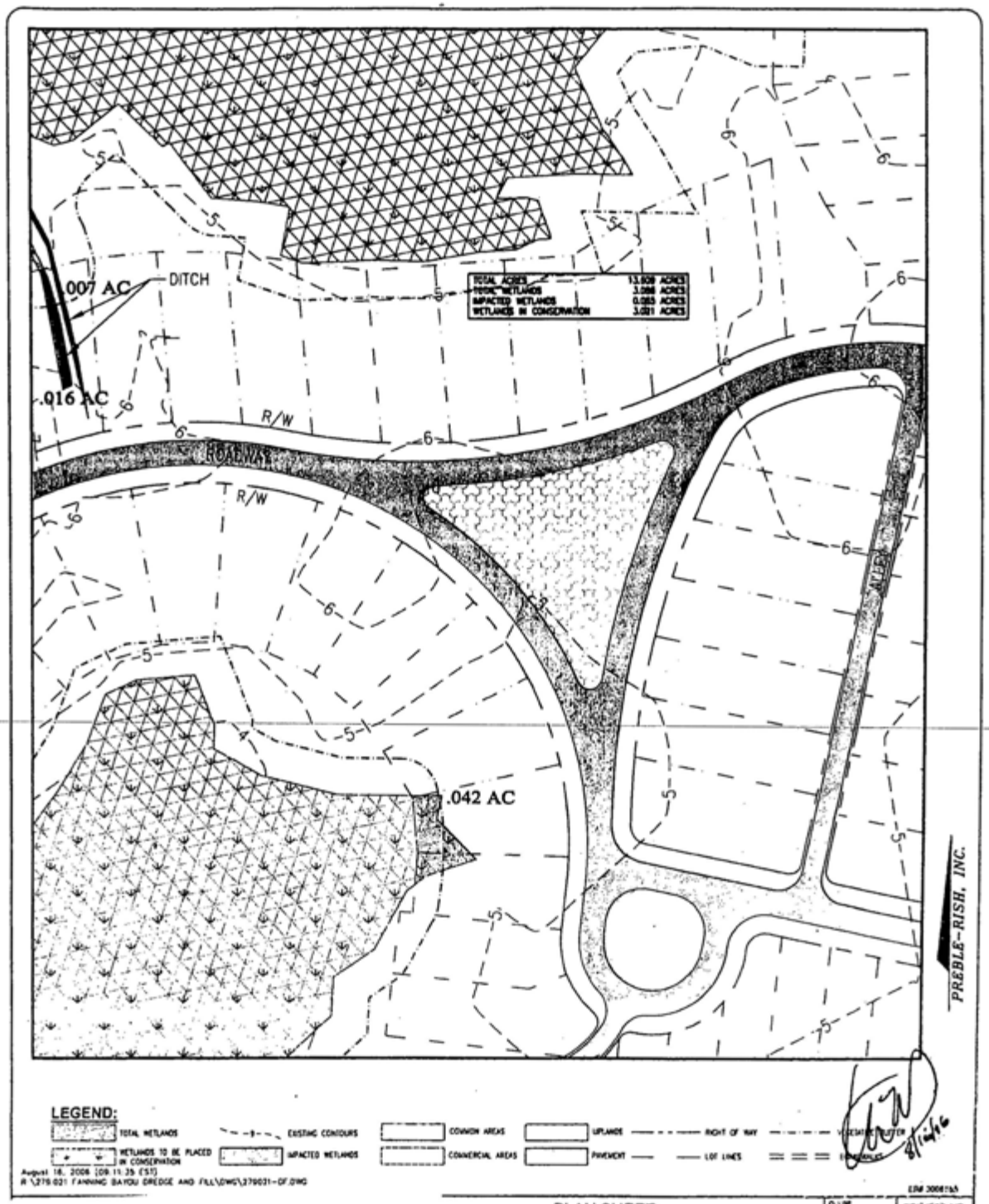

US ARMY CORPS OF ENGINEERS
APPLICATION # SAJ-2004-9895-IP-JMG
DATE.....23 FEBRUARY 2007
DRAWING PAGE 63 OF 87

PLAN SHEET	DATE: Aug. 2006	PROJECT NO. 279.021
DREDGE AND FILL PERMIT FANNING BAYOU ASHWOOD DEVELOPMENT COMPANY BAY COUNTY, FLORIDA	SCALE: 1" = 100'	SHEET 61W
	DRAWN: D. PEACOCK	
	CHECKED: C. FOREMAN	

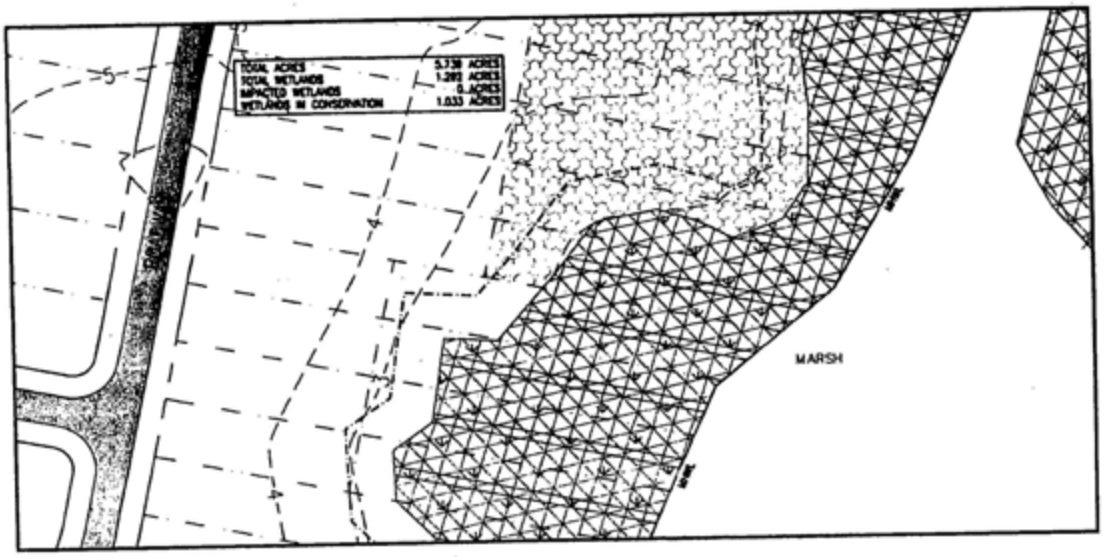

PREBLE-RISH, INC.

LEGEND:

TOTAL WETLANDS — EXISTING CONTOURS — COMMON AREAS — UPLANDS — RIGHT OF WAY — DECLINATION DATE

WETLANDS TO BE PLACED IN CONSERVATION — IMPACTED WETLANDS — COMMERCIAL AREAS — PAVEMENT — LOT LINES — DOWNSPOUTS

August 16, 2006 (09:11:35 EST)
\279.021 FANNING BAYOU DREDGE AND FILL\DWG\279021-CF.DWG

8/16/06

US ARMY CORPS OF ENGINEERS
APPLICATION # SAJ-2004-9895-IP-JMG
DATE.....23 FEBRUARY 2007
DRAWING PAGE 64 OF 87

PLAN SHEET	DATE: AUG 2006	PROJECT NO. 279.021
DREDGE AND FILL PERMIT FANNING BAYOU ASHWOOD DEVELOPMENT COMPANY BAY COUNTY, FLORIDA	SCALE: 1" = 100'	
	DRAWN: D. PEACOCK	SHEET 62W
	CHECKED: C. FOREHAND	

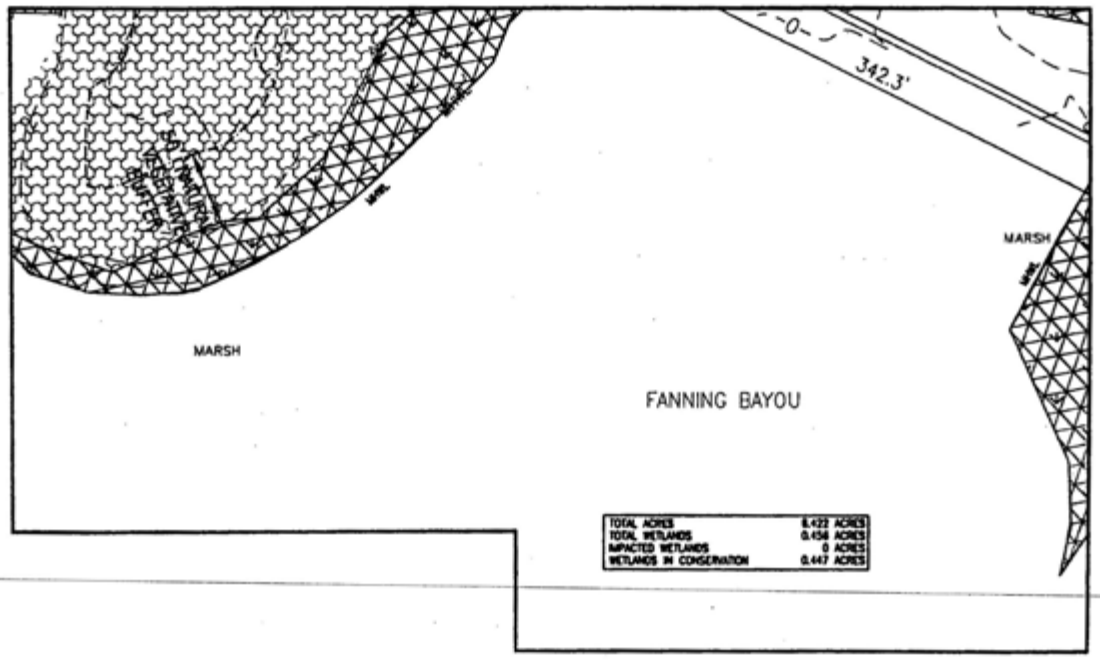

PREBLE-RISH, INC.

LEGEND:

TOTAL WETLANDS — EXISTING CONTOURS — COMMON AREAS — UPLANDS — RIGHT OF WAY

WETLANDS TO BE PLACED IN CONSERVATION — IMPACTED WETLANDS — COMMERCIAL AREAS — PAVEMENT — LOT LINES

August 17, 2006 (11:50:02 EST)
R:\279.021 FANNING BAYOU DREDGE AND FILL\DWG\279021-DF.DWG

EB# 0000158

US ARMY CORPS OF ENGINEERS
APPLICATION # SAJ-2004-9895-IP-JMG
DATE.....23 FEBRUARY 2007
DRAWING PAGE 65 OF 87

PLAN SHEET

DREDGE AND FILL PERMIT
FANNING BAYOU
ASHWOOD DEVELOPMENT COMPANY
BAY COUNTY, FLORIDA

DATE: AUG 1'06	PROJECT NO. 279.021
SCALE: 1" = 100'	
DRAWN: D. PEACOCK	SHEET 63W
CHECKED: C. FORENAND	

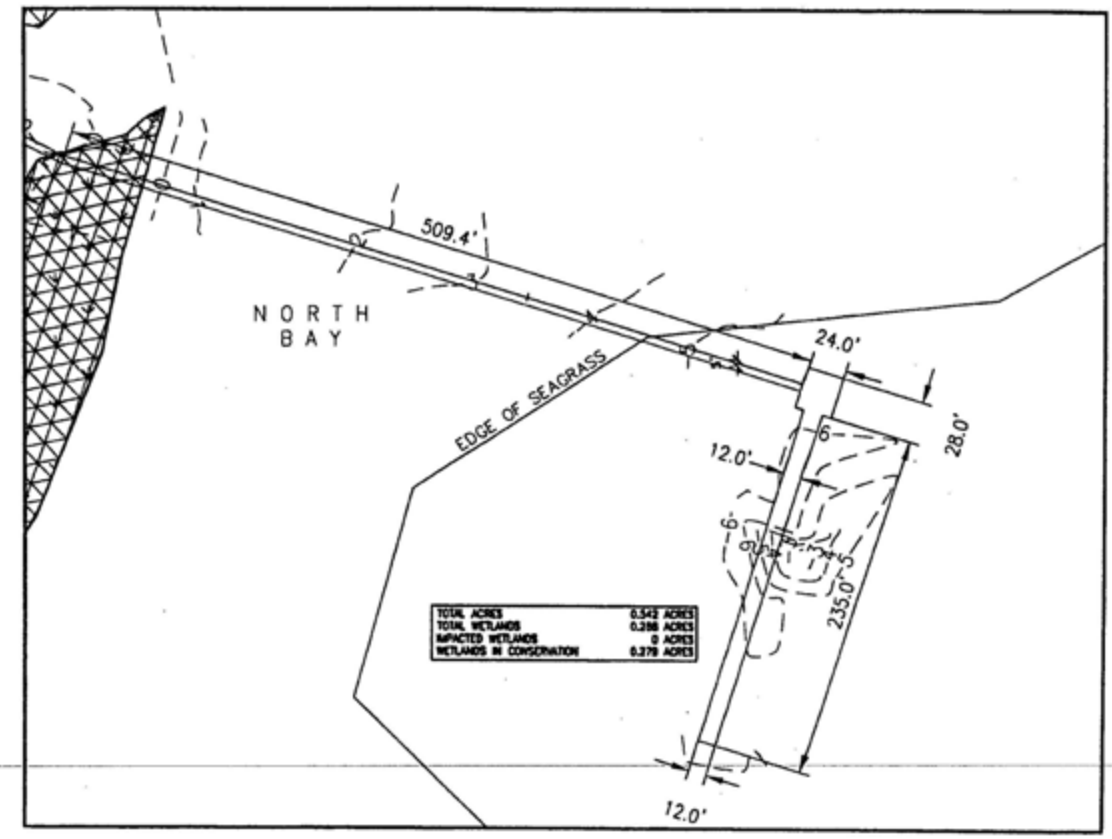

PREBLE-RISH, INC.

8/16/07

LEGEND:

TOTAL WETLANDS — EXISTING CONTOURS — COMMON AREAS — UPLANDS — RIGHT OF WAY — VEGETATIVE BUFFER

WETLANDS TO BE PLACED IN CONSERVATION — IMPACTED WETLANDS — COMMERCIAL AREAS — PAVEMENT — LOT LINES — EASEMENTS

August 17, 2006 (11:50:02 EST)
R:\279.021 FANNING BAYOU DREDGE AND FILL\DWG\279021-DF.DWG

EB# 0006155

US ARMY CORPS OF ENGINEERS
APPLICATION # SAJ-2004-9895-IP-JMG
DATE.....23 FEBRUARY 2007
DRAWING PAGE 66 OF 87

PLAN SHEET	DATE: AUG.2006	PROJECT NO.
DREDGE AND FILL PERMIT FANNING BAYOU ASHWOOD DEVELOPMENT COMPANY BAY COUNTY, FLORIDA	SCALE: 1" = 100'	279.021
	DRAWN: D. PEACOCK	SHEET
	CHECKED: C. FOREHAND	64W

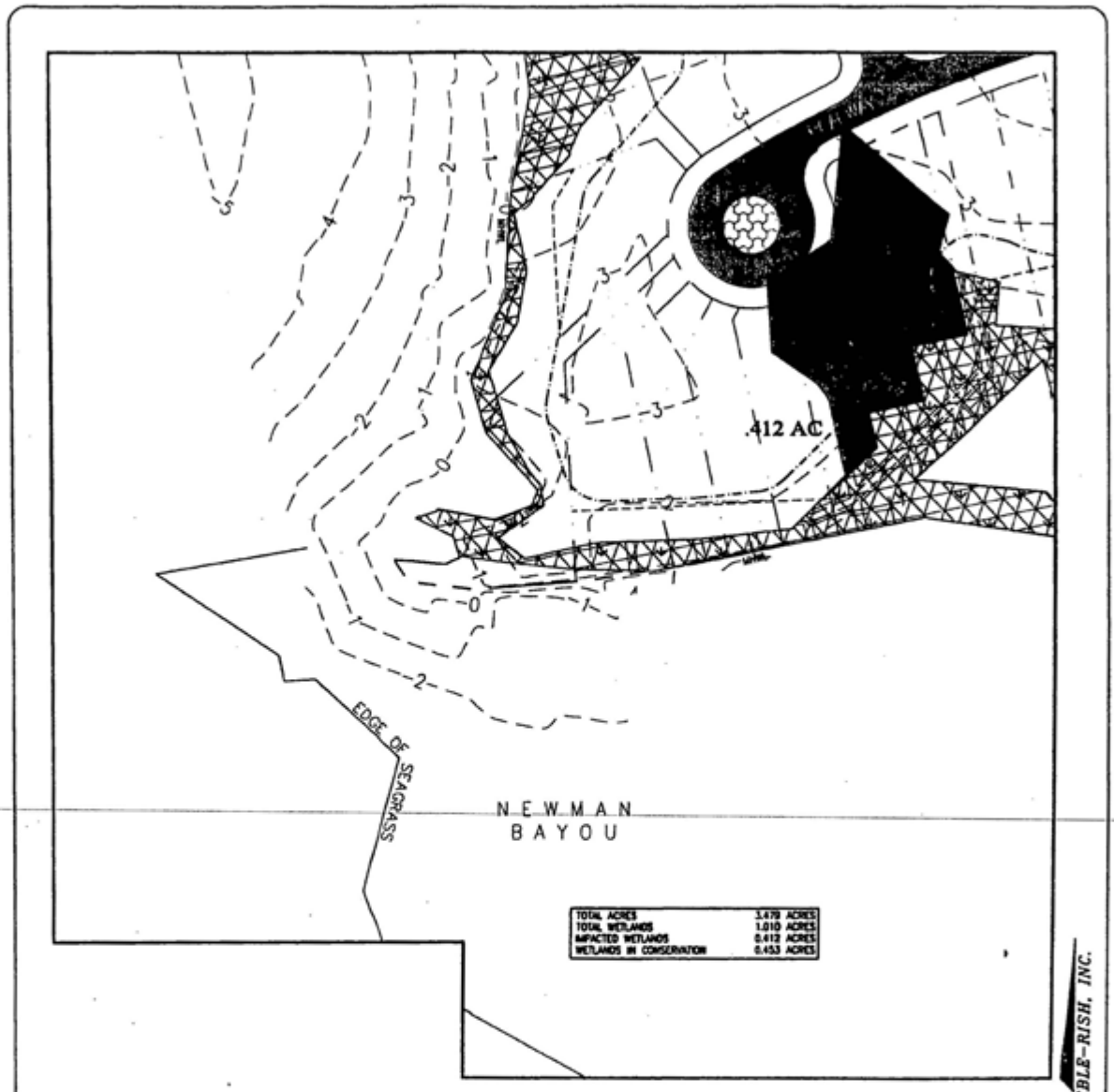

US ARMY CORPS OF ENGINEERS
APPLICATION # SAJ-2004-9895-IP-JMG
DATE.....23 FEBRUARY 2007
DRAWING PAGE 67 OF 87

PLAN SHEET

DREDGE AND FILL PERMIT
FANNING BAYOU
ASHWOOD DEVELOPMENT COMPANY
BAY COUNTY, FLORIDA

DATE: AUG.2006	PROJECT NO. 279.021
SCALE: 1" = 100'	
DRAWN: D. PEACOCK	SHEET 65W
CHECKED: C. FORENAN	

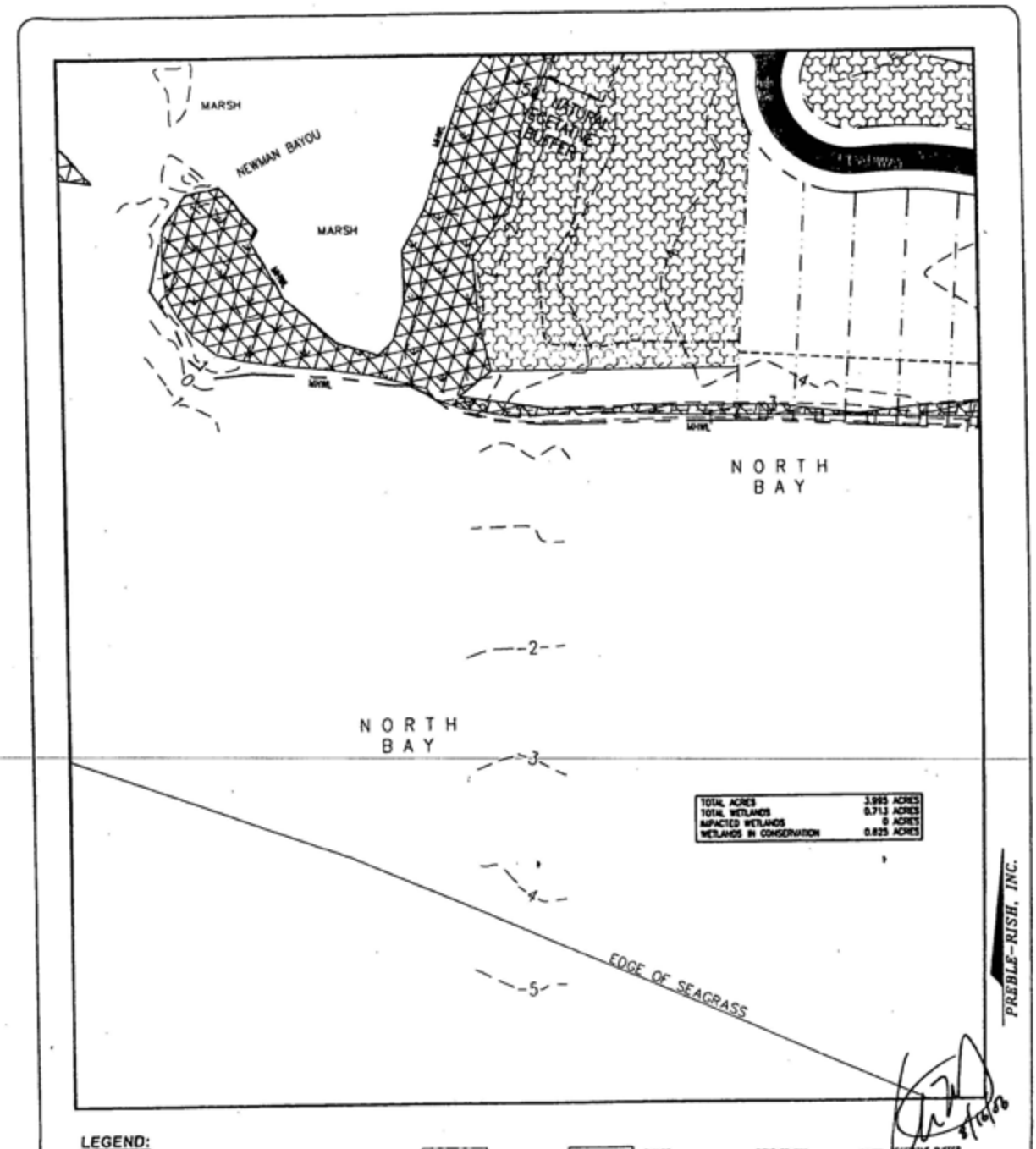

PREBLE-RISH, INC.

US ARMY CORPS OF ENGINEERS
APPLICATION # SAJ-2004-9895-IP-JMG
DATE.....23 FEBRUARY 2007
DRAWING PAGE 68 OF 87

PLAN SHEET	DATE: AUG.2006	PROJECT NO. 279.021
DREDGE AND FILL PERMIT FANNING BAYOU ASHWOOD DEVELOPMENT COMPANY BAY COUNTY, FLORIDA	SCALE: 1" = 100'	
	DRAWN: D. PEACOCK	SHEET 66W
	CHECKED: C. FOREMAN	

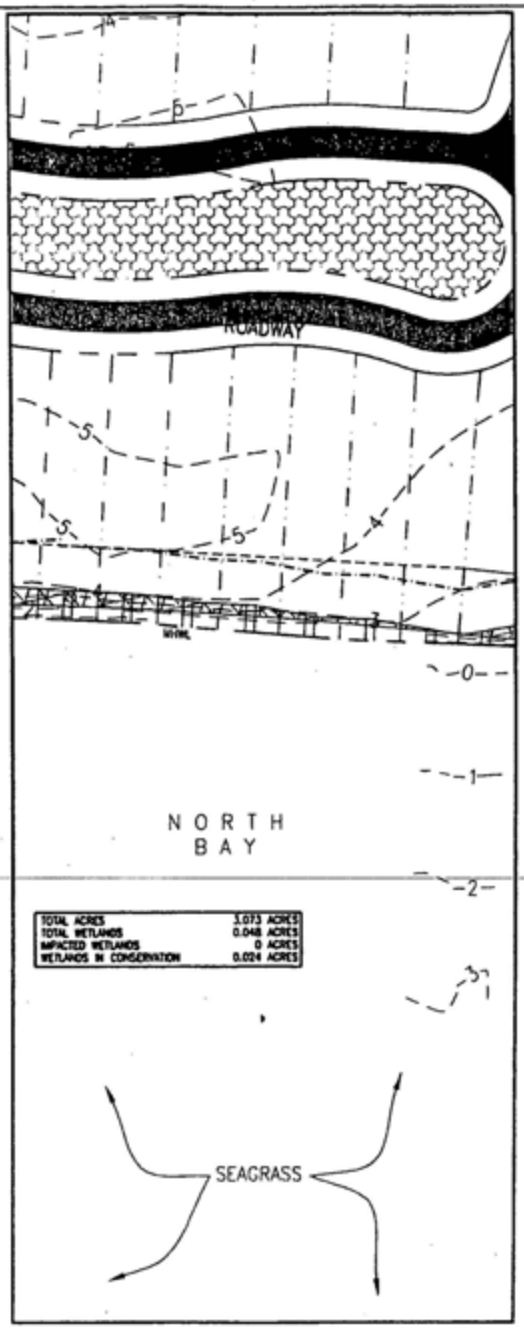

LEGEND:

TOTAL WETLANDS · EXISTING CONTOURS · COMMON AREAS · UPLANDS · RIGHT OF WAY · VEGETATIVE BUFFER

WETLANDS TO BE PLACED IN CONSERVATION · IMPACTED WETLANDS · COMMERCIAL AREAS · PAVEMENT · LOT LINES · NON-BUFFER

August 18, 2006 (09:11:35 EST)
R:\279.021 FANNING BAYOU DREDGE AND FILL\DWG\279021-DF.DWG

PREBLE-RISH, INC.

9/14/06

EDM 0008155

US ARMY CORPS OF ENGINEERS
APPLICATION # SAJ-2004-9895-IP-JMG
DATE.....23 FEBRUARY 2007
DRAWING PAGE 69 OF 87

PLAN SHEET	DATE: AUG.2006	PROJECT NO.
DREDGE AND FILL PERMIT FANNING BAYOU ASHWOOD DEVELOPMENT COMPANY BAY COUNTY, FLORIDA	SCALE: 1" = 150'	279.021
	DRAWN: D. SEACOCK	SHEET 67W
	CHECKED: C. FORENAND	

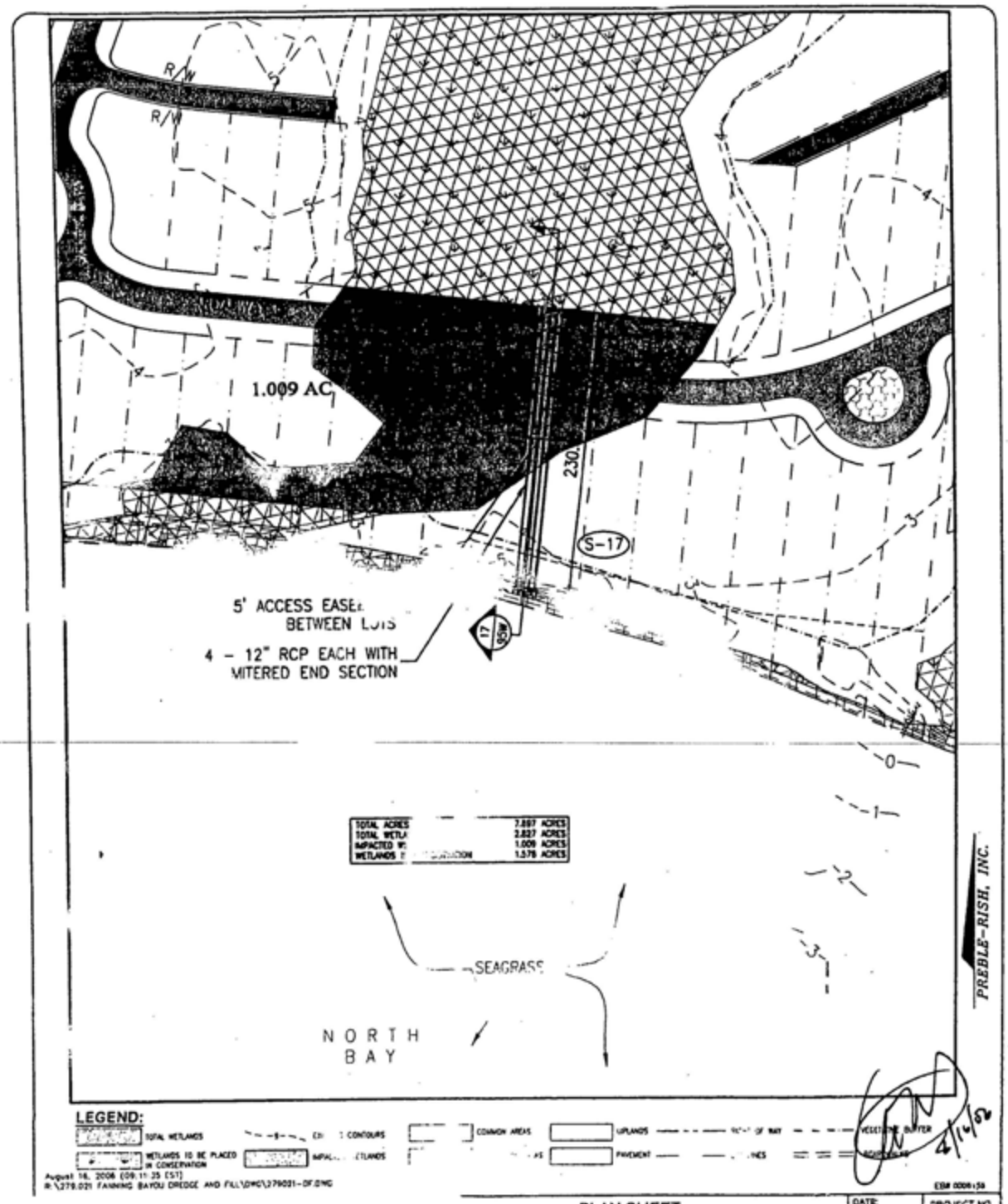

US ARMY CORPS OF ENGINEERS
APPLICATION # SAJ-2004-9895-IP-JMG
DATE.....23 FEBRUARY 2007
DRAWING PAGE 70 OF 87

PLAN SHEET	DATE: AUG 2006	PROJECT NO. 279.021
DREDGE AND FILL PERMIT FANNING BAYOU ASHWOOD DEVELOPMENT COMPANY BAY COUNTY, FLORIDA	SCALE: 1" = 100'	
	DRAWN: D. PEACOCK	SHEET 68W
	CHECKED: C. FOREHAND	

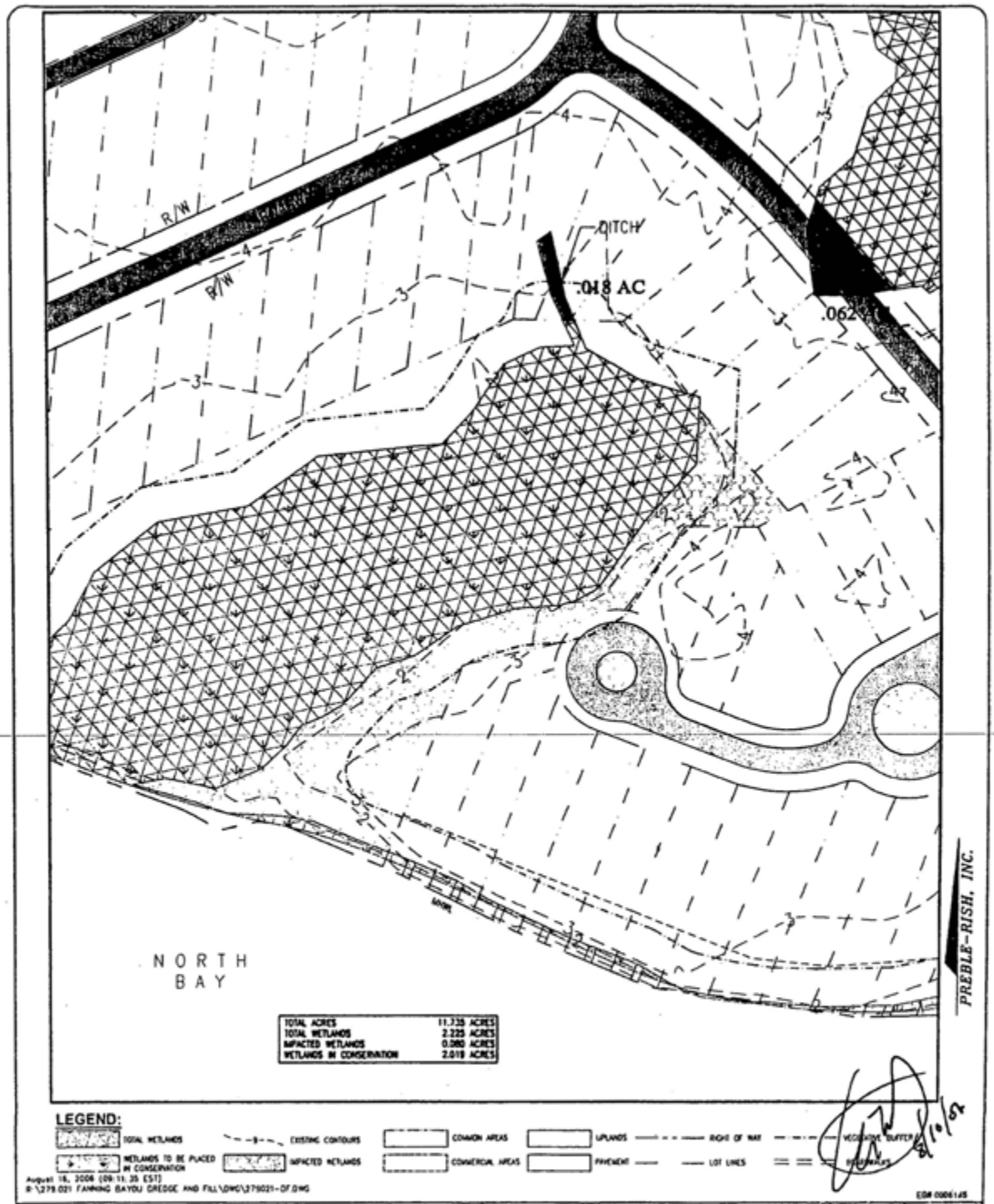

US ARMY CORPS OF ENGINEERS
APPLICATION # SAJ-2004-9895-IP-JMG
DATE.....23 FEBRUARY 2007
DRAWING PAGE 71 OF 87

PLAN SHEET

DREDGE AND FILL PERMIT
FANNING BAYOU
ASHWOOD DEVELOPMENT COMPANY
BAY COUNTY, FLORIDA

DATE: AUG.2006	PROJECT NO. 279.021
SCALE: 1" = 100'	
DRAWN: D. PEACOCK	SHEET 69W
CHECKED: C. FOREMAND	

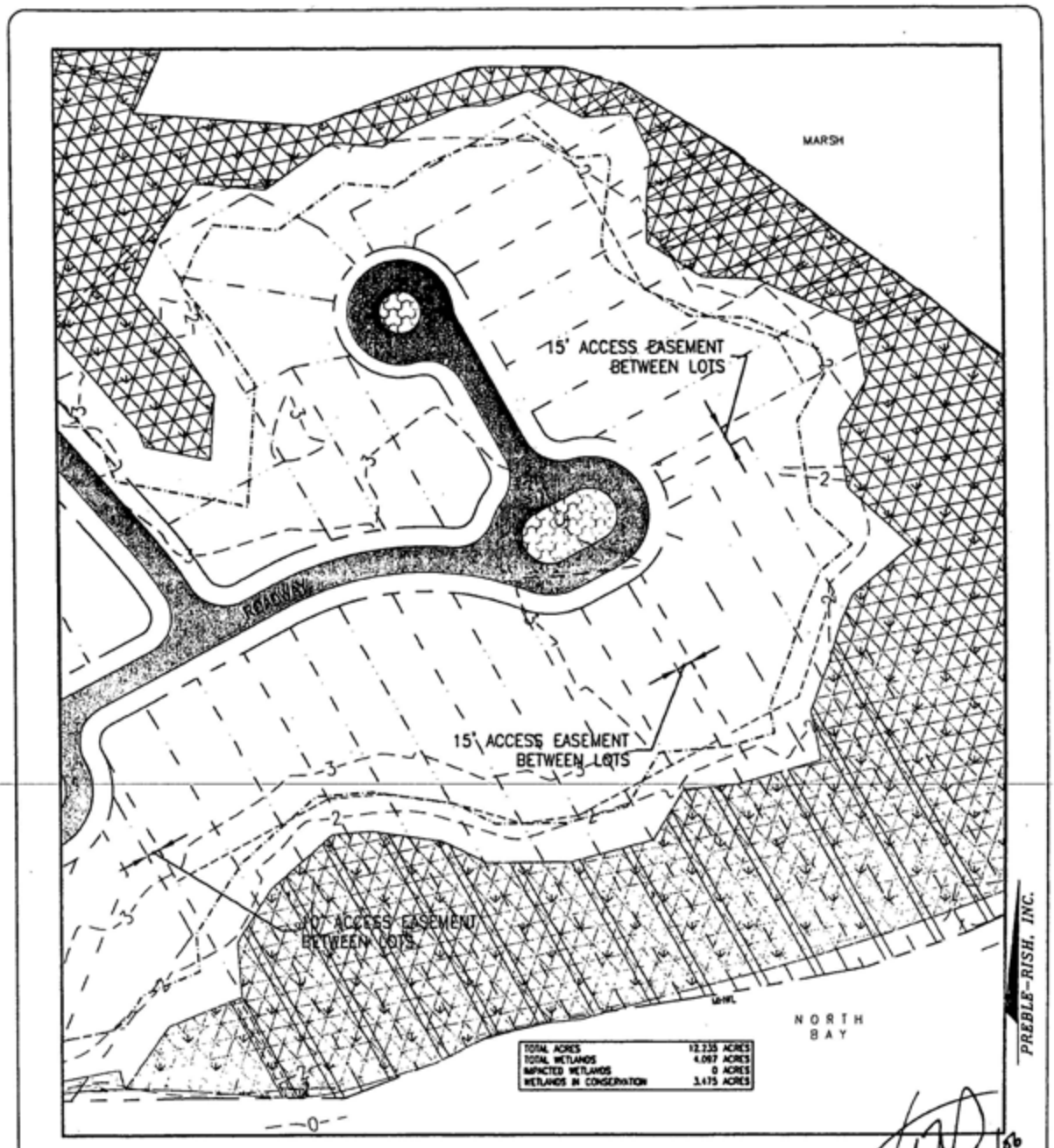

US ARMY CORPS OF ENGINEERS
APPLICATION # SAJ-2004-9895-IP-JMG
DATE.....23 FEBRUARY 2007
DRAWING PAGE 72 OF 87

PLAN SHEET		
DREDGE AND FILL PERMIT FANNING BAYOU ASHWOOD DEVELOPMENT COMPANY BAY COUNTY, FLORIDA	DATE: AUG.2008	PROJECT NO. 279.021
	SCALE: 1" = 100'	
	DRAWN: D. PEACOCK	SHEET 70W
	CHECKED: C. FOREHAND	

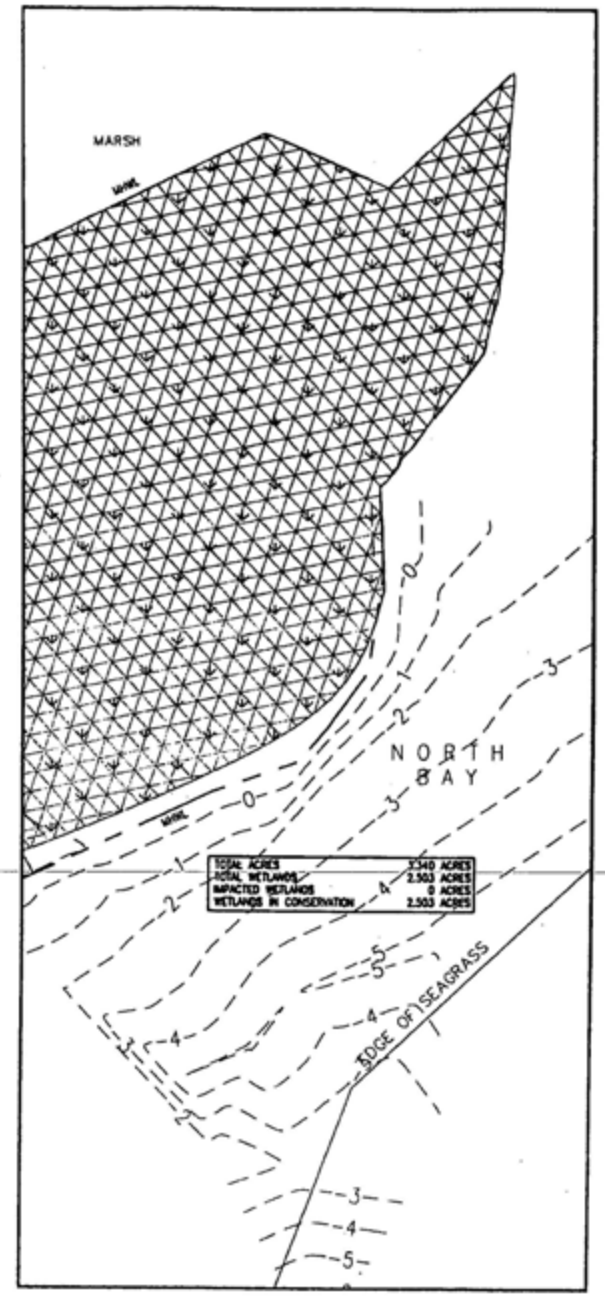

PREBLE-RISH, INC.

LEGEND:

TOTAL WETLANDS — EXISTING CONTOURS — COMMON AREAS — UPLANDS — RIGHT OF WAY — PERCENT BUFFER

WETLANDS TO BE PLACED IN CONSERVATION — IMPACTED WETLANDS — COMMERCIAL AREAS — PAVEMENT — LOT LINES — BOARDWALKS

August 16, 2006 (09:11:35 EST)
R:\279.021 FANNING BAYOU DREDGE AND FILL\DWG\279021-DF.DWG

E89 0008166

US ARMY CORPS OF ENGINEERS
APPLICATION # SAJ-2004-9895-IP-JMG
DATE.....23 FEBRUARY 2007
DRAWING PAGE 73 OF 87

PLAN SHEET	DATE: AUG 2006	PROJECT NO. 279.021
DREDGE AND FILL PERMIT FANNING BAYOU ASHWOOD DEVELOPMENT COMPANY BAY COUNTY, FLORIDA	SCALE: 1" = 100'	
	DRAWN: D. PEACOCK	SHEET 71W
	CHECKED: C. FORENAND	

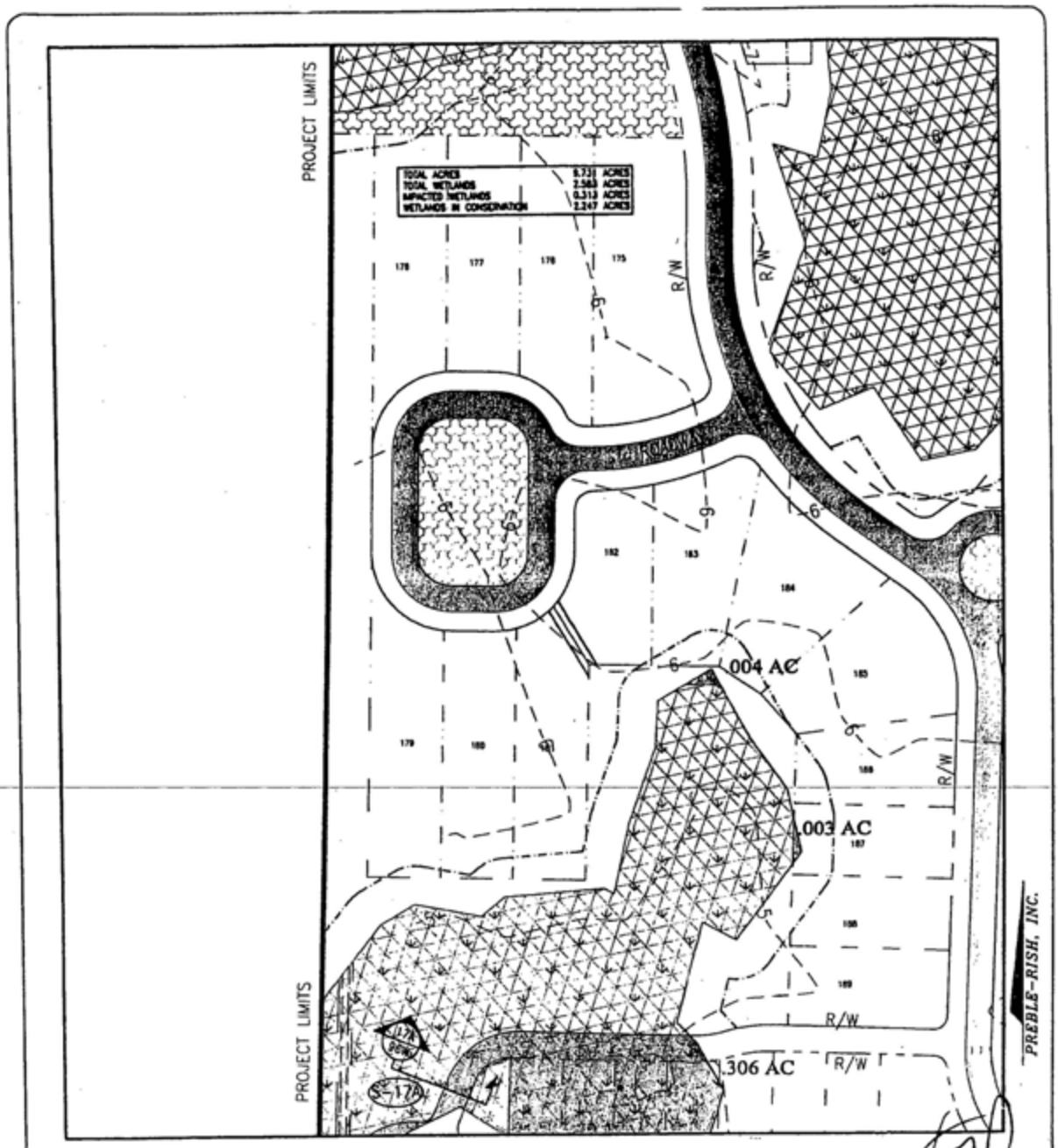

LEGEND:

TOTAL WETLANDS | EXISTING CONTOURS | COMMON AREAS | UPLANDS | RIGHT OF WAY | VEGETATIVE BUFFERS

WETLANDS TO BE PLACED IN CONSERVATION | IMPACTED WETLANDS | COMMERCIAL AREAS | PAVEMENT | LOT LINES | BOARDWALKS

August 16, 2006 (09:11:35 EST)
R:\279.021 FANNING BAYOU DREDGE AND FILL\ENG\279021-DF.DWG

E&M 0606195

US ARMY CORPS OF ENGINEERS
APPLICATION # SAJ-2004-9895-IP-JMG
DATE.....23 FEBRUARY 2007
DRAWING PAGE 74 OF 87

PLAN SHEET	DATE: AUG.2006	PROJECT NO. 279.021
DREDGE AND FILL PERMIT FANNING BAYOU ASHWOOD DEVELOPMENT COMPANY BAY COUNTY, FLORIDA	SCALE: 1" = 100'	
	DRAWN: D. PEACOCK	SHEET 73W
	CHECKED: C. FOREHAND	

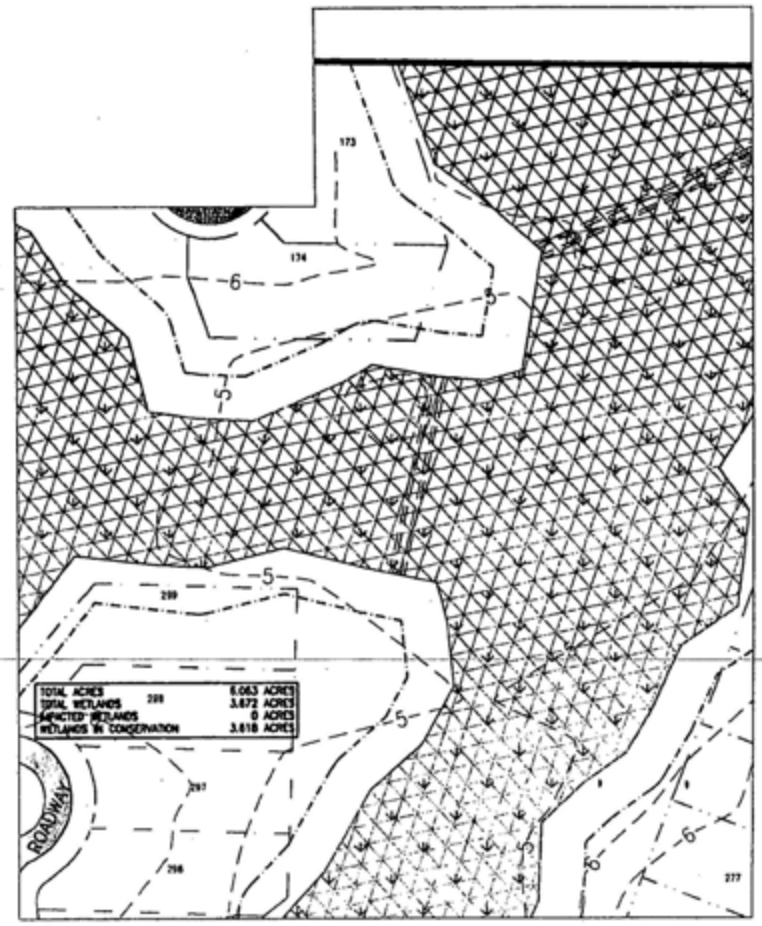

PREBLE-RISH, INC.

LEGEND:

TOTAL WETLANDS — EXISTING CONTOURS — COMMON AREAS — UPLANDS — RIGHT OF WAY — WETLANDS

WETLANDS TO BE PLACED IN CONSERVATION — IMPACTED WETLANDS — COMMERCIAL AREAS — PAVEMENT — LOT LINES — CONSERVATION

August 16, 2006 (09:11:35 CST)
R:\279.021 FANNING BAYOU DREDGE AND FILL\DWG\279021-DF.DWG

E/M Ltr#155

US ARMY CORPS OF ENGINEERS
APPLICATION # SAJ-2004-9895-IP-JMG
DATE.....23 FEBRUARY 2007
DRAWING PAGE 75 OF 87

PLAN SHEET	DATE: AUG 2006	PROJECT NO.
DREDGE AND FILL PERMIT FANNING BAYOU ASHWOOD DEVELOPMENT COMPANY BAY COUNTY, FLORIDA	SCALE: 1" = 100'	279.021
	DRAWN: D. PEACOCK	SHEET
	CHECKED: C. FOREMAND	74W

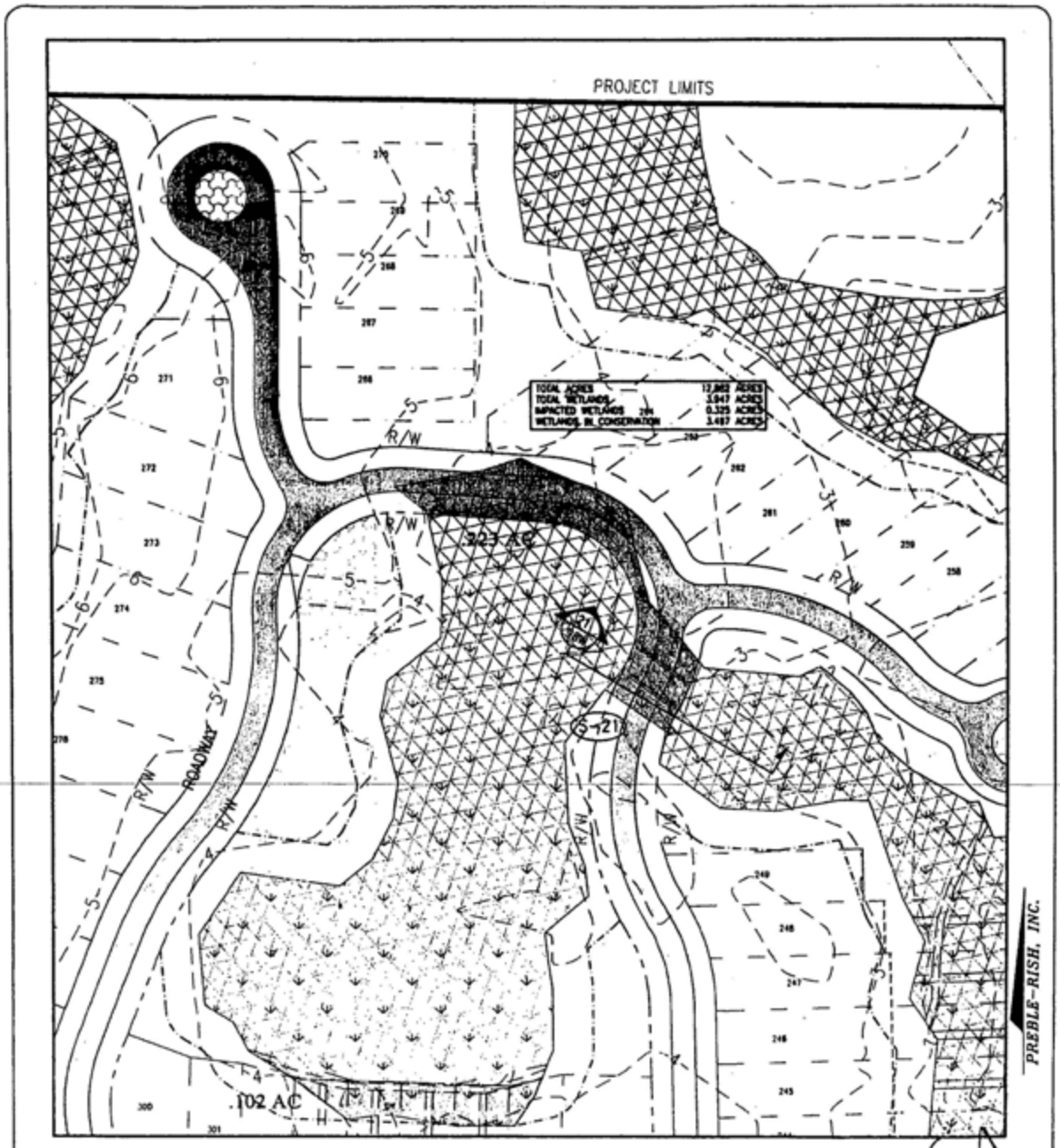

LEGEND:

TOTAL WETLANDS — EXISTING CONTOURS — COMMON AREAS — UPLANDS — RIGHT OF WAY — CENTERLINE DITCH

WETLANDS TO BE PLACED IN CONSERVATION — IMPACTED WETLANDS — COMMERCIAL AREAS — PAVEMENT — LOT LINES — MEANDER LINES

August 16, 2006 (09:11:35 EST)
R:\279.021 FANNING BAYOU DREDGE AND FILL\DWG\279021-DF.DWG

EGF 060155

US ARMY CORPS OF ENGINEERS
APPLICATION # SAJ-2004-9895-IP-JMG
DATE.....23 FEBRUARY 2007
DRAWING PAGE 76 OF 87

PLAN SHEET	DATE: AUG 2006	PROJECT NO. 279.021
DREDGE AND FILL PERMIT FANNING BAYOU ASHWOOD DEVELOPMENT COMPANY BAY COUNTY, FLORIDA	SCALE: 1" = 100'	
	DRAWN: D. PEACOCK	SHEET 75W
	CHECKED: C. FOREMAN	

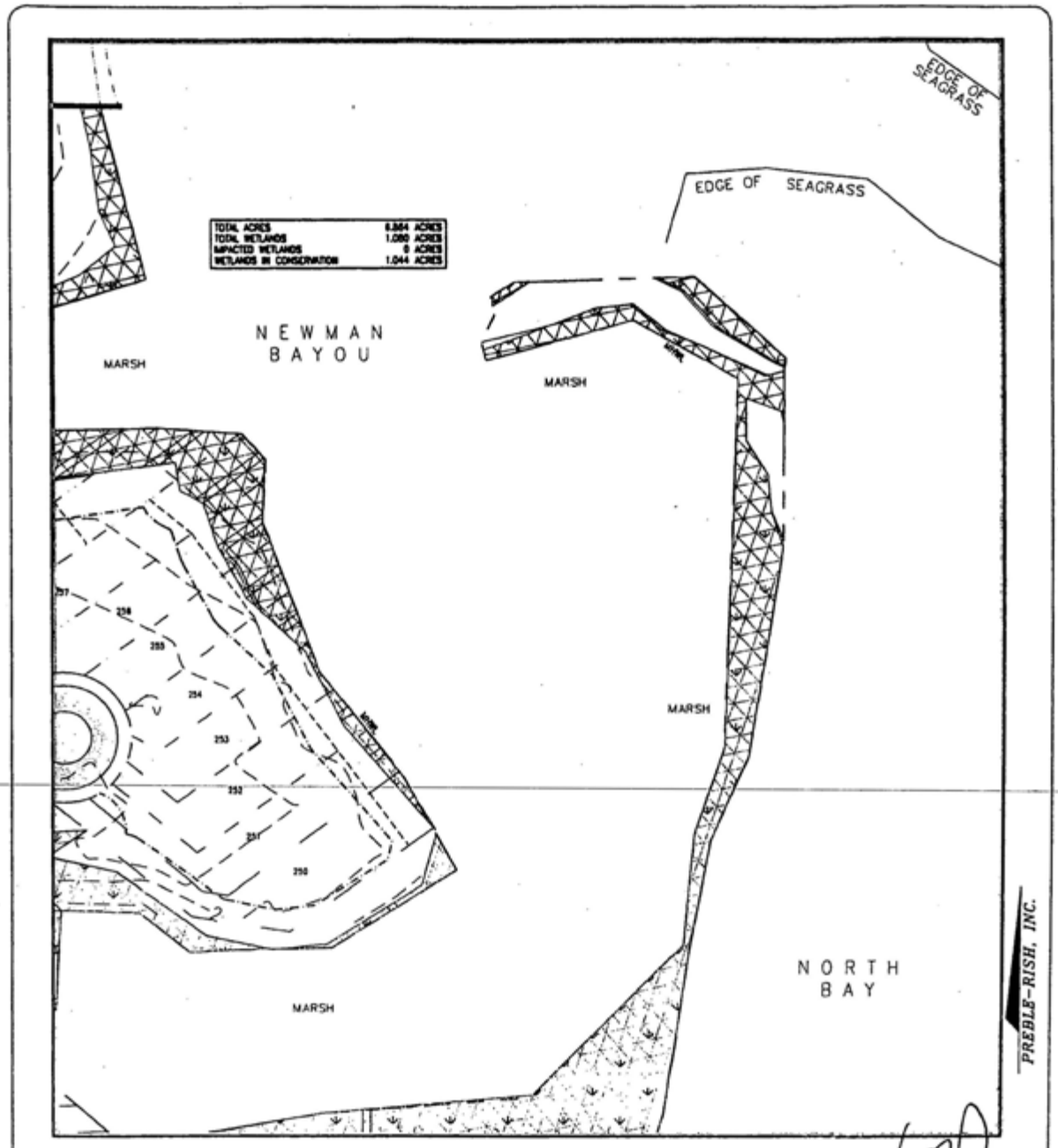

August 16, 2006 (09:11:35 CST)
\279 021 Fanning Bayou Dredge and Fill\DWG\279021-DF.DWG

EGA 000H:35

US ARMY CORPS OF ENGINEERS
APPLICATION # SAJ-2004-9895-IP-JMG
DATE.....23 FEBRUARY 2007
DRAWING PAGE 77 OF 87

PLAN SHEET	DATE: AUG 2006	PROJECT NO. 279.021
DREDGE AND FILL PERMIT FANNING BAYOU ASHWOOD DEVELOPMENT COMPANY BAY COUNTY, FLORIDA	SCALE: 1" = 100'	
	DRAWN: D. PEACOCK	SHEET 76W
	CHECKED: C. FOREHAND	

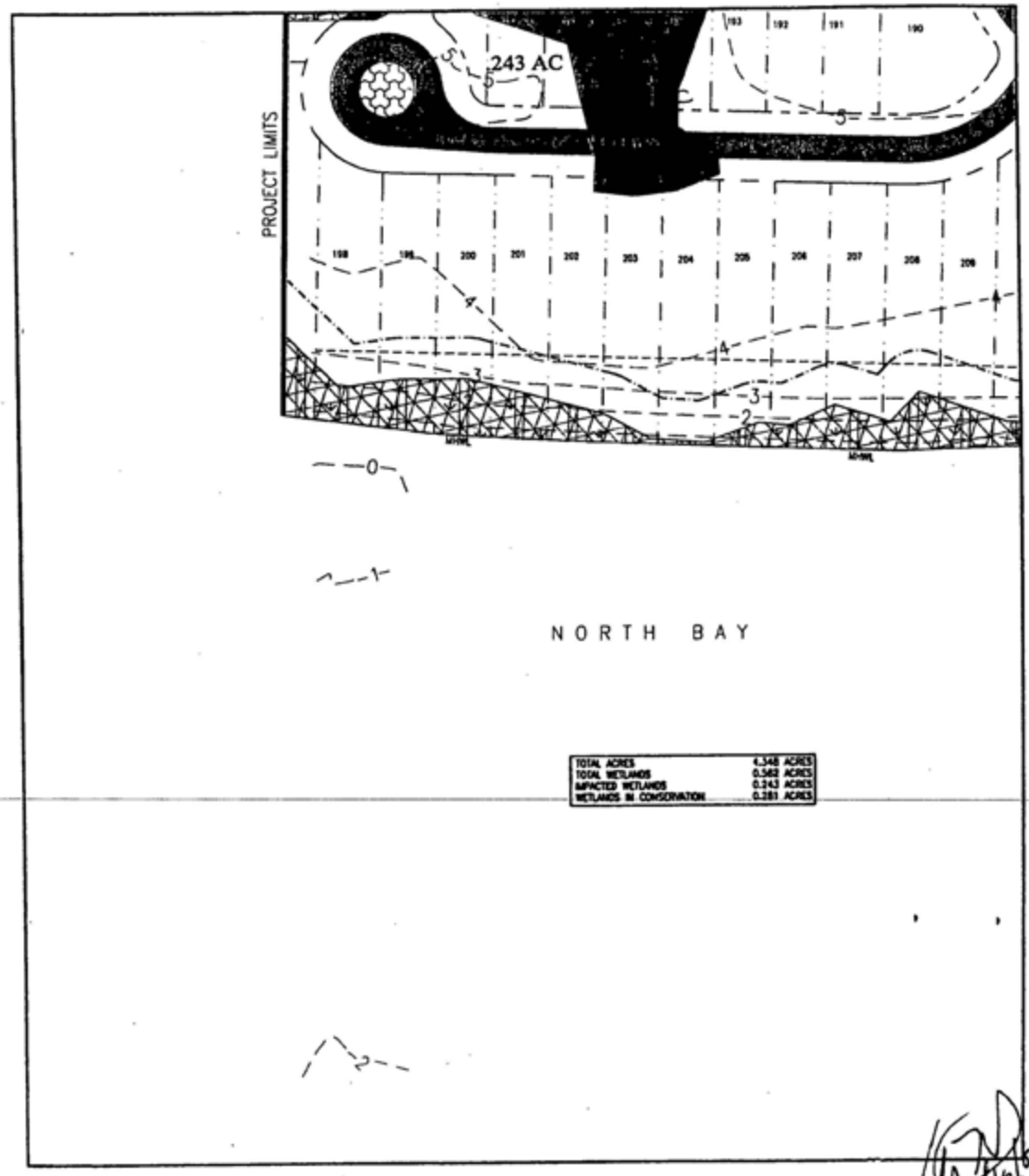

PREBLE-RISH, INC.

8/16/06

LEGEND:

TOTAL WETLANDS — EXISTING CONTOURS — COMMON AREAS — UPLANDS — RIGHT OF WAY — VEGETATIVE BUFFER

WETLANDS TO BE PLACED IN CONSERVATION — IMPACTED WETLANDS — COMMERCIAL AREAS — PAVEMENT — LOT LINES — TOWNHOMES

August 16, 2006 (09:11:35 CST)
R:\279.021 FANNING BAYOU DREDGE AND FILL\DWG\279021-DF.DWG

SUR 0006155

US ARMY CORPS OF ENGINEERS
APPLICATION # SAJ-2004-9895-IP-JMG
DATE.....23 FEBRUARY 2007
DRAWING PAGE 78 OF 87

PLAN SHEET	DATE: AUG 2006	PROJECT NO. 279.021
DREDGE AND FILL PERMIT FANNING BAYOU ASHWOOD DEVELOPMENT COMPANY BAY COUNTY, FLORIDA	SCALE: 1" = 100'	
	DRAWN: G. PEACOCK	SHEET 77W
	CHECKED: C. FORENAND	

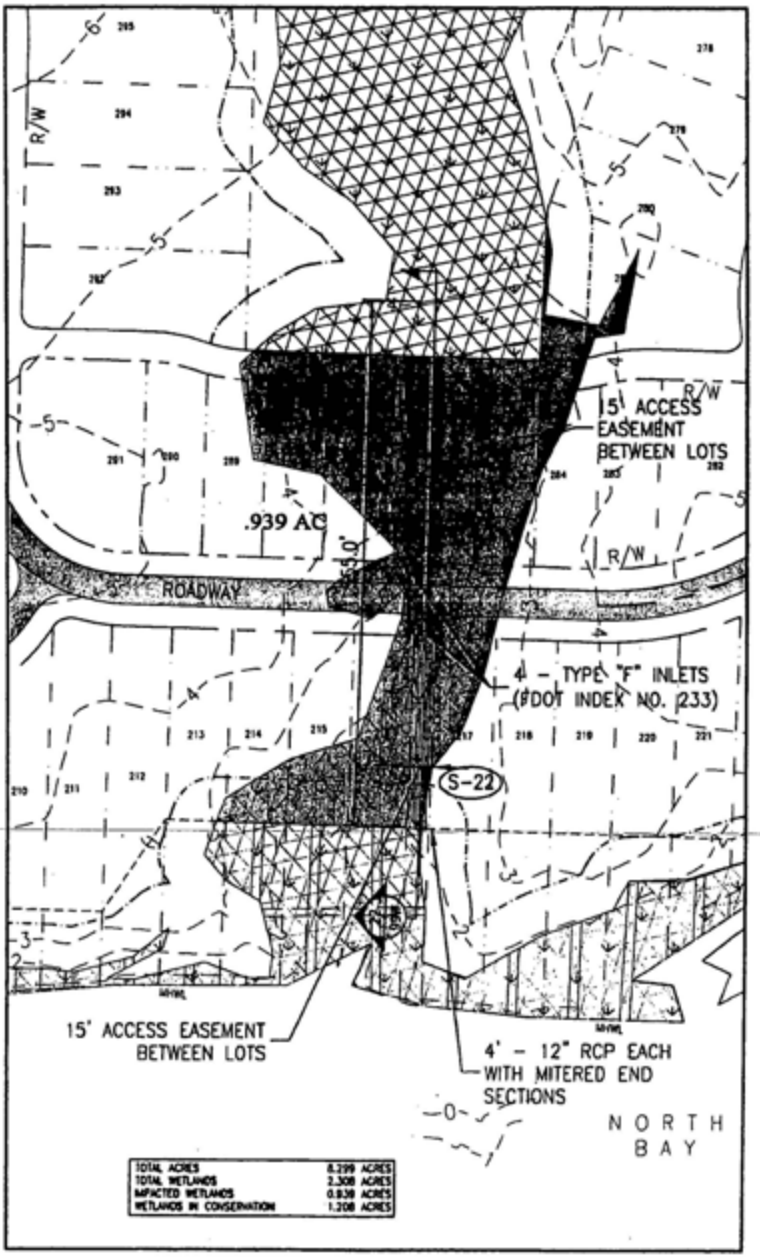

LEGEND:

TOTAL WETLANDS · EXISTING CONTOURS · COMMON AREAS · UPLANDS · RIGHT OF WAY · VEGETATIVE BUFFER

WETLANDS TO BE PLACED IN CONSERVATION · IMPACTED WETLANDS · COMMERCIAL AREAS · PAVEMENT · LOT LINES · (SEASONALLY)

August 16, 2006 (09:11:25 CST)
R:\279.021 FANNING BAYOU DREDGE AND FILL\DWG\279021-DF.DWG

PREBLE-RISH, INC.

8/16/06

FLW# 1006155

US ARMY CORPS OF ENGINEERS
APPLICATION # SAJ-2004-9895-IP-JMG
DATE.....23 FEBRUARY 2007
DRAWING PAGE 79 OF 87

PLAN SHEET	DATE: AUG.2006	PROJECT NO. 279.021
DREDGE AND FILL PERMIT FANNING BAYOU ASHWOOD DEVELOPMENT COMPANY BAY COUNTY, FLORIDA	SCALE: 1" = 100'	
	DRAWN: D. PEACOCK	SHEET 78W
	CHECKED: C. FOREMAN	

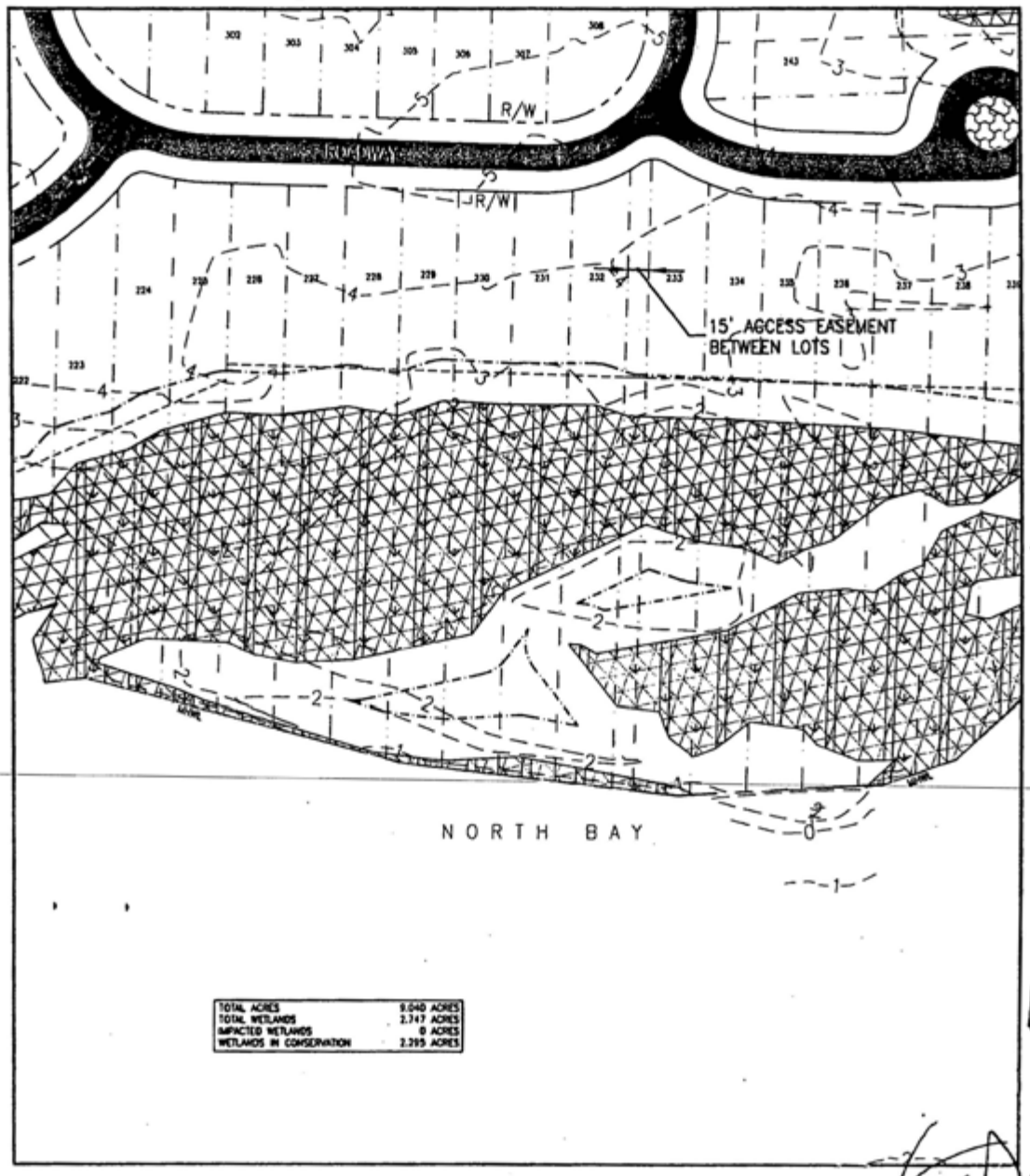

TOTAL ACRES	9.040 ACRES
TOTAL WETLANDS	2.347 ACRES
IMPACTED WETLANDS	0 ACRES
WETLANDS IN CONSERVATION	2.295 ACRES

LEGEND:

TOTAL WETLANDS — EXISTING CONTOURS — COMMON AREAS — UPLANDS — RIGHT OF WAY — BOARDWALKS

WETLANDS TO BE PLACED IN CONSERVATION — IMPACTED WETLANDS — COMMERCIAL AREAS — PAVEMENT — LOT LINES

August 18, 2006 (09:11:35 EST)
R:\279.021 FANNING BAYOU DREDGE AND FILL\DWG\279021-GF.DWG

PREBLE-RISH, INC.

US ARMY CORPS OF ENGINEERS
APPLICATION # SAJ-2004-9895-IP-JMG
DATE.....23 FEBRUARY 2007
DRAWING PAGE 80 OF 87

PLAN SHEET	DATE: AUG 2006	PROJECT NO. 279.021
DREDGE AND FILL PERMIT FANNING BAYOU ASHWOOD DEVELOPMENT COMPANY BAY COUNTY, FLORIDA	SCALE: 1" = 100'	
	DRAWN: G. PEACOCK	SHEET 79W
	CHECKED: C. FOREHAND	

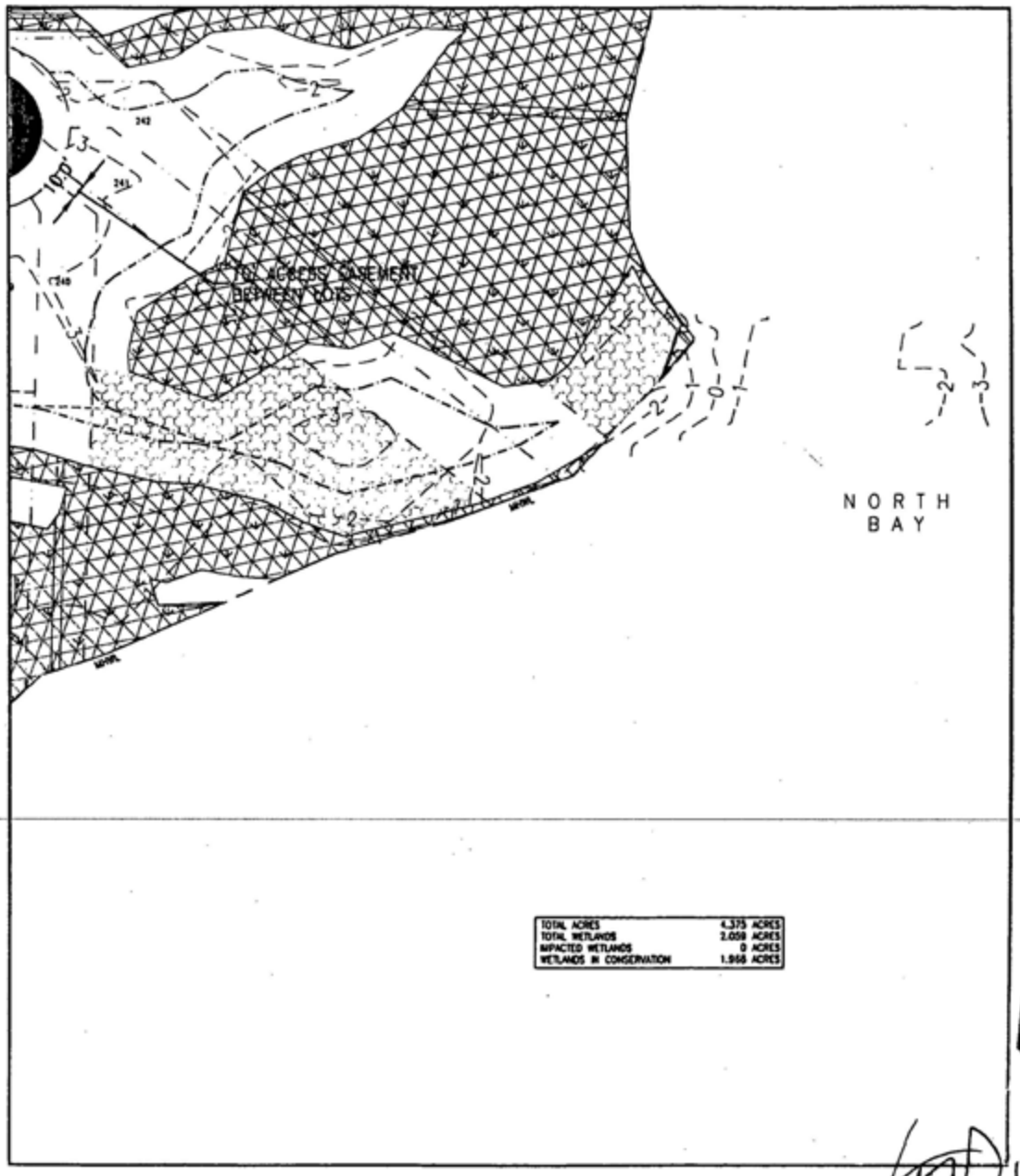

TOTAL ACRES	4.375 ACRES
TOTAL WETLANDS	2.059 ACRES
IMPACTED WETLANDS	0 ACRES
WETLANDS IN CONSERVATION	1.968 ACRES

PREBLE-RISH, INC.

8/16/06

LEGEND:

TOTAL WETLANDS — EXISTING CONTOURS — COMMON AREAS — UPLANDS — RIGHT OF WAY — VEGETATIVE BUFFER

WETLANDS TO BE PLACED IN CONSERVATION — IMPACTED WETLANDS — COMMERCIAL AREAS — PAVEMENT — LOT LINES — CONC-RAILS

August 16, 2006 (09:11:35 EST)
R:\279.021 FANNING BAYOU DREDGE AND FILL\DWG\279021-DF.DWG

US ARMY CORPS OF ENGINEERS
APPLICATION # SAJ-2004-9895-IP-JMG
DATE.....23 FEBRUARY 2007
DRAWING PAGE 81 OF 87

PLAN SHEET

DREDGE AND FILL PERMIT
FANNING BAYOU
ASHWOOD DEVELOPMENT COMPANY
BAY COUNTY, FLORIDA

DATE: AUG.2006	PROJECT NO. 279.021
SCALE: 1" = 100'	
DRAWN: D. PEACOCK	SHEET 80W
CHECKED: C. FORENAND	