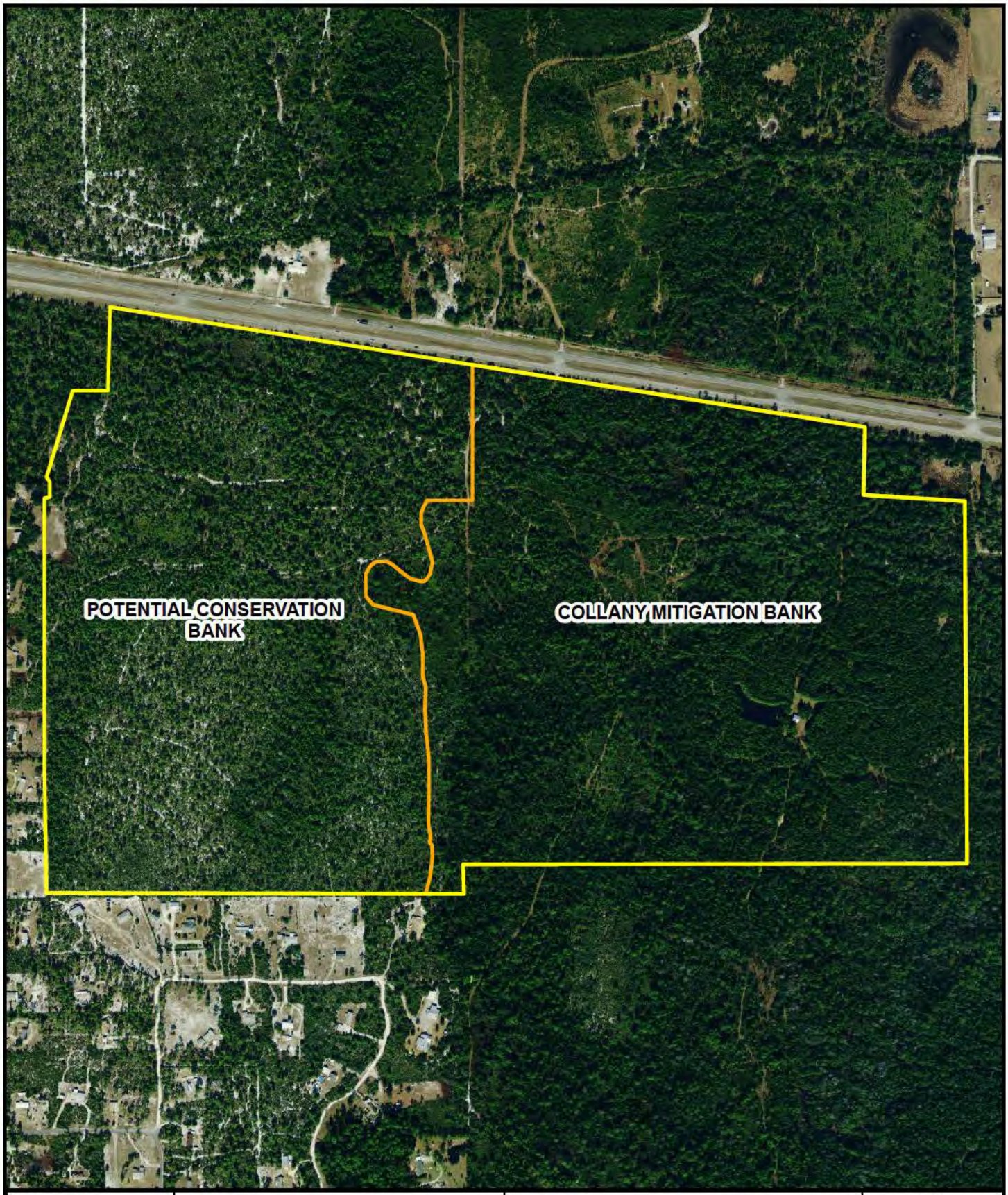


Feet
0 700
1 in = 700 feet

FLATWOODS Consulting Group

**COLLANY MITIGATION BANK**

**POLK COUNTY, FLORIDA**

**Property Boundary**

**Mitigation Bank Boundary**

*Source 2008 & 2010 Imagery*

N W E S

**AERIAL MAP**

P:\0018WC\001-Collany Project Polk County Mitigation Bank\GIS\AERIAL

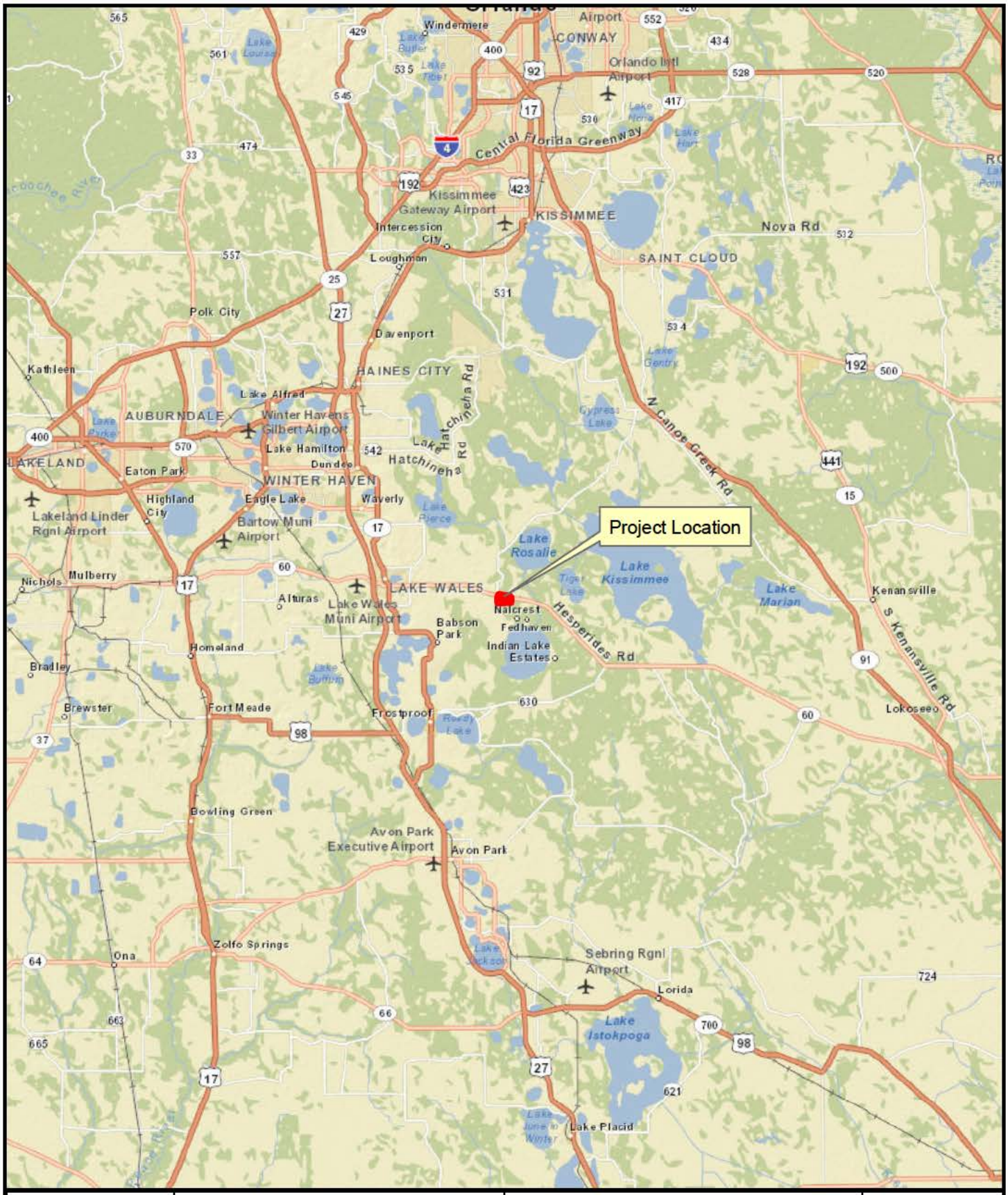


Miles

0 10

1 in = 10 miles

FLATWOODS Consulting Group

**COLLANY MITIGATION BANK**

**POLK COUNTY, FLORIDA**

**Property Boundary**

Source ESRI World Streetmap

N W E S

**VICINITY MAP**

P:\0018WC\001-Collany Project Polk County Mitigation Bank\GIS\LOCATION

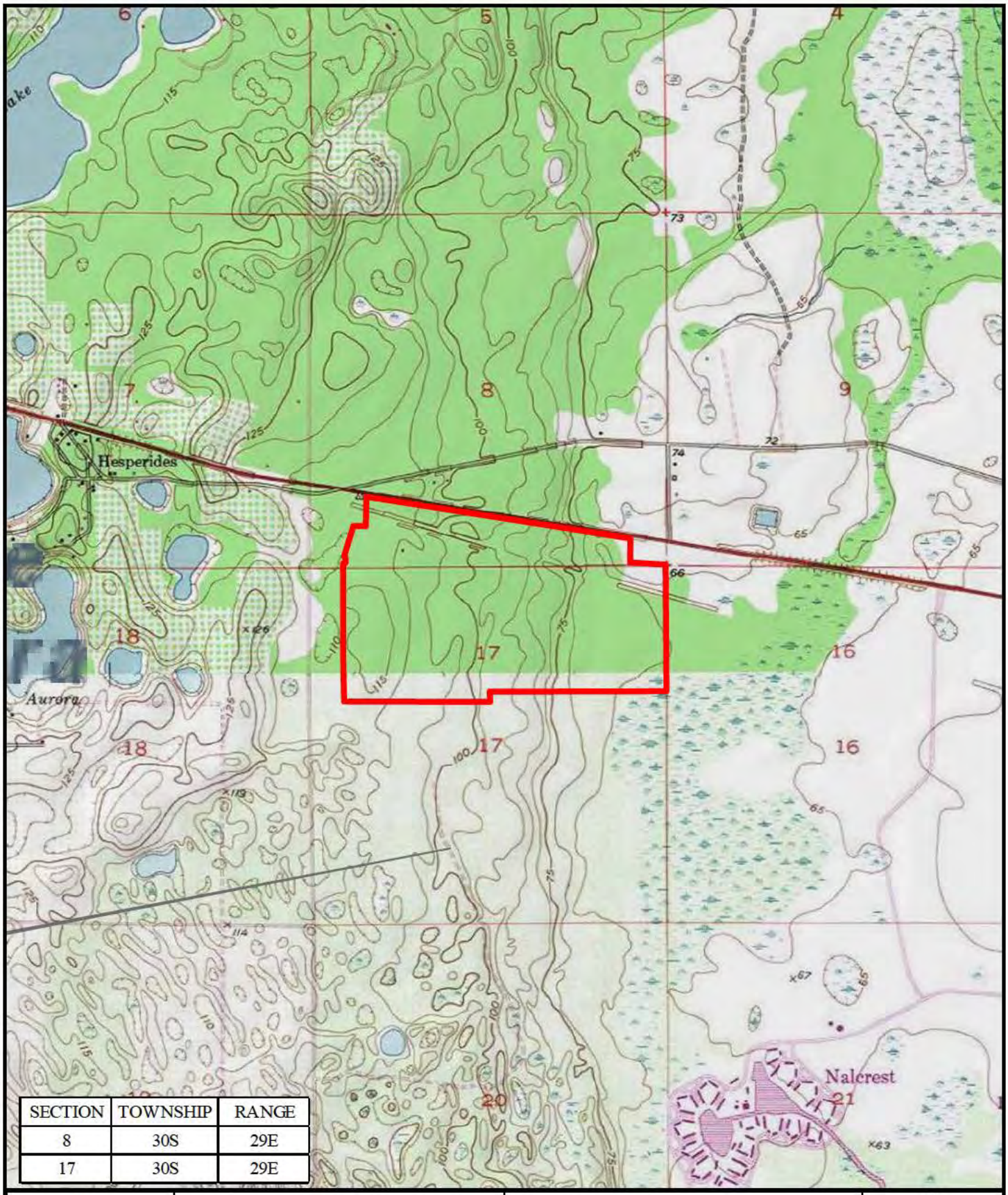


| SECTION | TOWNSHIP | RANGE |
|---|---|---|
| 8 | 30S | 29E |
| 17 | 30S | 29E |

Feet
0 2,000
1 in = 2,000 feet

FLATWOODS Consulting Group

**COLLANY MITIGATION BANK**

**POLK COUNTY, FLORIDA**

**Property Boundary**

*Source USGS Topo Quad*

N W E S

**QUAD MAP**

P:\0018WC\001-Collany Project Polk County Mitigation Bank\GIS\QUAD

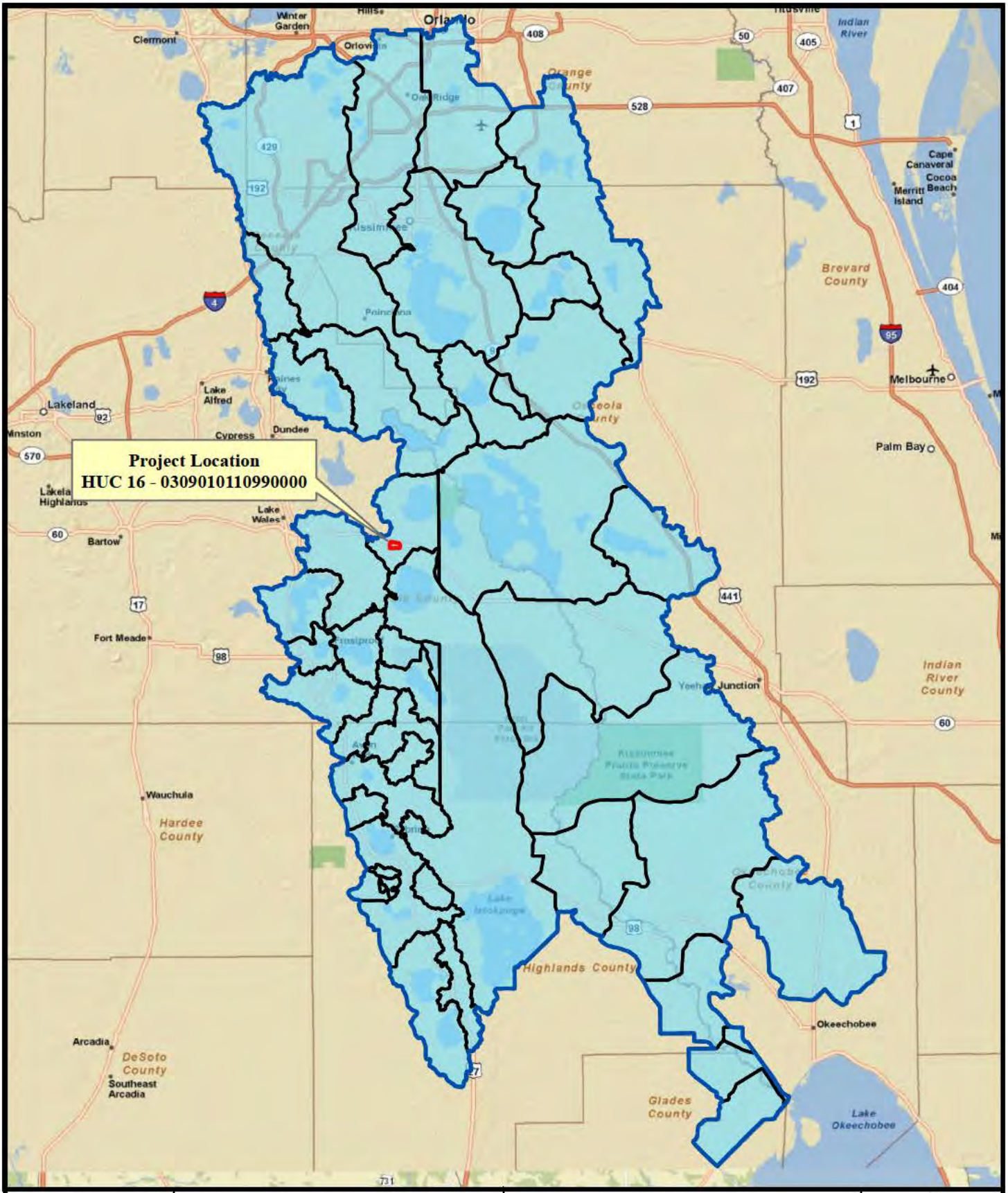


Miles
0 12
1 in = 12 miles

FLATWOODS Consulting Group

**COLLANY MITIGATION BANK**

**POLK COUNTY, FLORIDA**

**Property Boundary**
**HUC 16 Boundary**
**HUC 8 Boundary (03090101)**

Source ESRI World Streetmap

N W E S

**HUC MAP**

P \0018WC\001-Collany Project Polk County Mitigation Bank\GIS\HUC

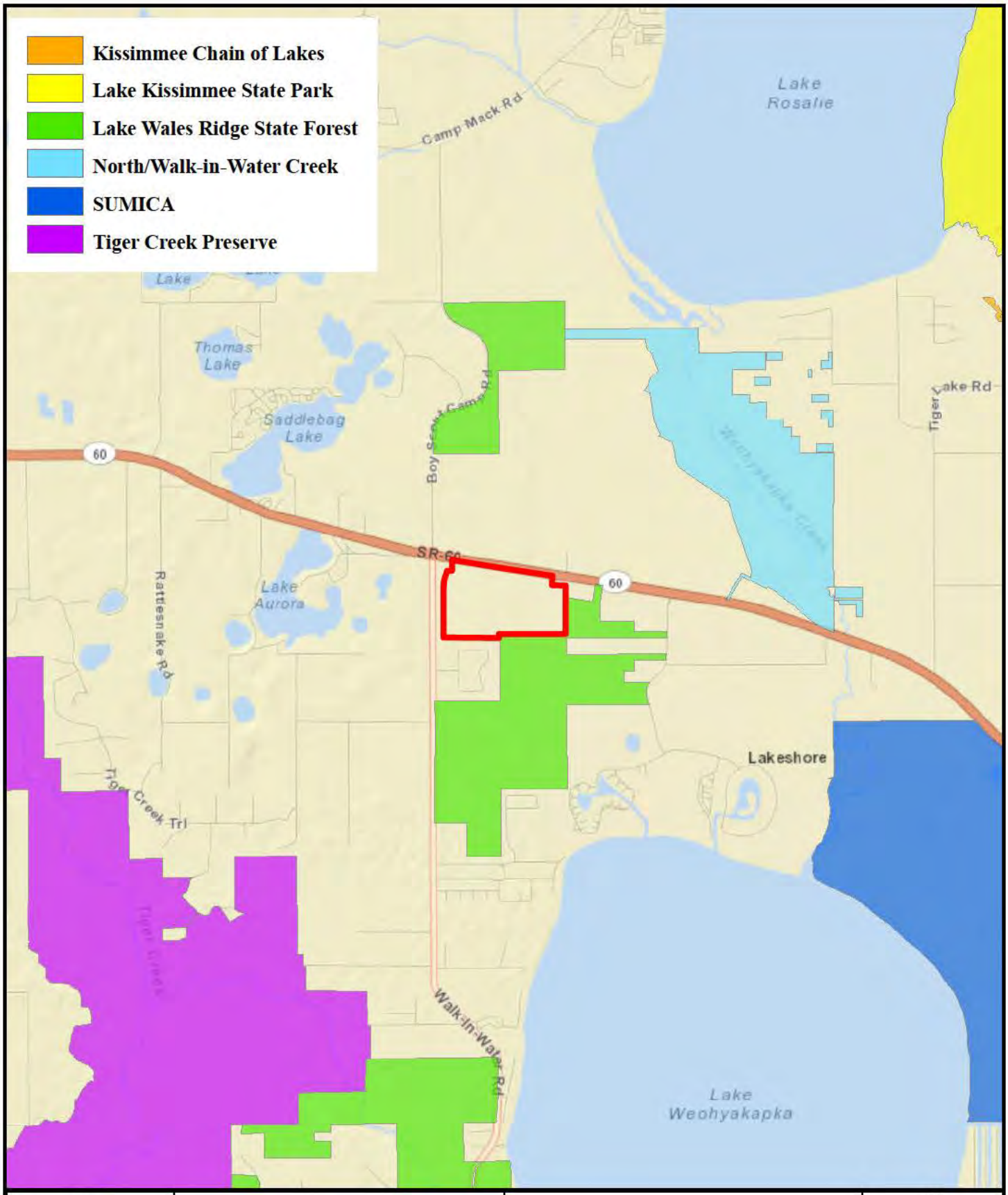


Miles
0 1
1 in = 1 miles

FLATWOODS Consulting Group

**COLLANY MITIGATION BANK**

**POLK COUNTY, FLORIDA**

**Property Boundary**

Source ESRI World Streetmap

N W E S

**PROTECTED HABITAT MAP**

P:\0018WC\001-Collany Project Polk County Mitigation Bank\GIS\PROTECTED

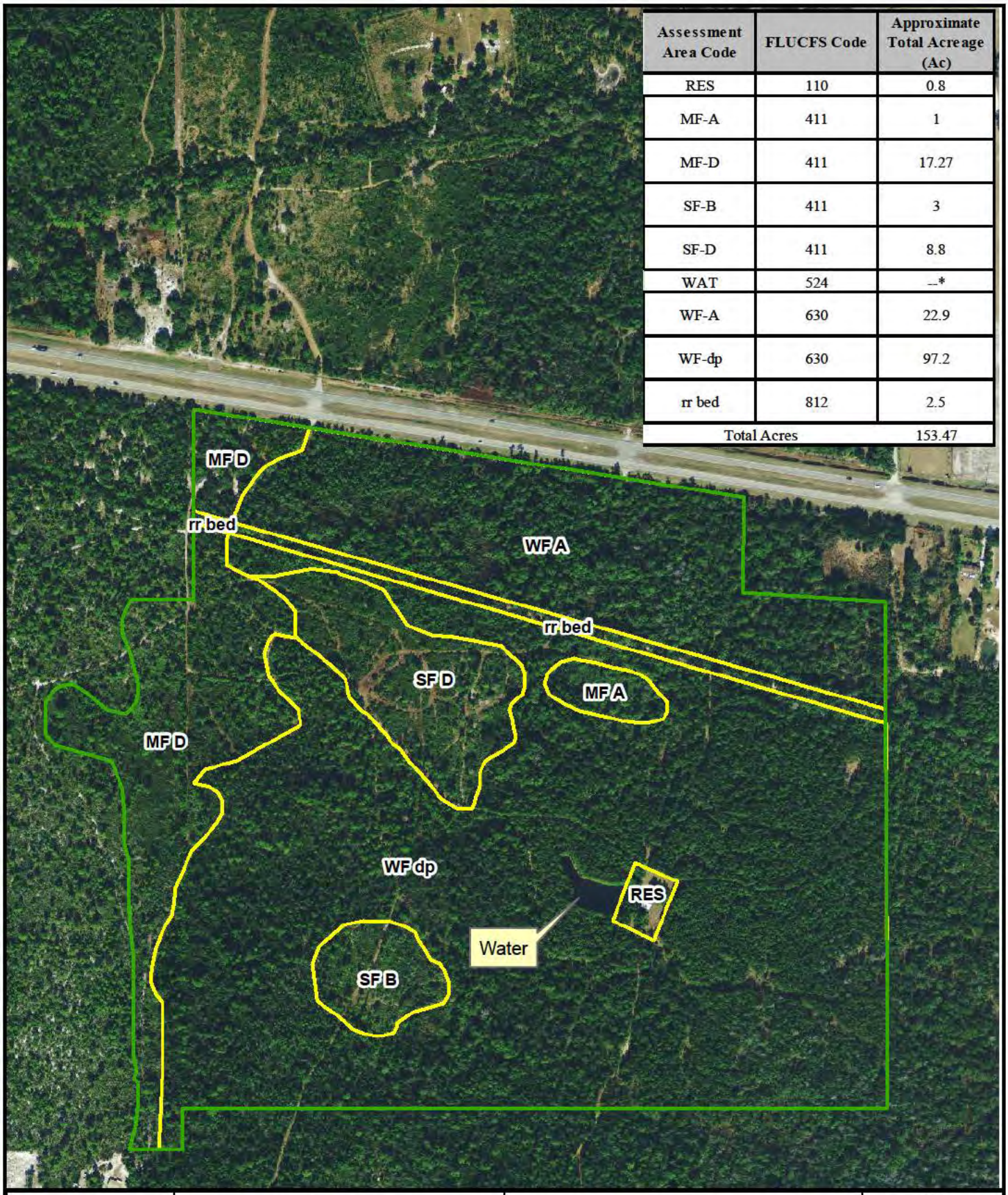


| Assessment Area Code | FLUCFS Code | Approximate Total Acreage (Ac) |
|---|---|---|
| RES | 110 | 0.8 |
| MF-A | 411 | 1 |
| MF-D | 411 | 17.27 |
| SF-B | 411 | 3 |
| SF-D | 411 | 8.8 |
| WAT | 524 | --* |
| WF-A | 630 | 22.9 |
| WF-dp | 630 | 97.2 |
| rr bed | 812 | 2.5 |
| Total Acres | | 153.47 |

Feet
0 500
1 in = 500 feet

FLATWOODS Consulting Group

**COLLANY MITIGATION BANK**

**POLK COUNTY, FLORIDA**

Mitigation Bank Boundary
Land Use/Assessment Area

*Source 2008 & 2010 Imagery*

N W E S

**LAND USE MAP**

P:\0018WC\001-Collany Project Polk County Mitigation Bank\GIS\AERIAL

Feet

0 4,000

1 in = 4,000 feet

FLATWOODS

**COLLANY MITIGATION BANK**

**POLK COUNTY, FLORIDA**

**Mitigation Bank Boundary**

**Collany Reference Wetland**

*Source ESRI World Streetmap*

N W E S

**REFERENCE WETLAND MAP**

P:\0018WC\001-Collany Project Polk County Mitigation Bank\GIS\REFERENCE VICINITY

Feet
0 6,000
1 in = 6,000 feet

FLATWOODS

COLLANY MITIGATION BANK

POLK COUNTY, FLORIDA

Mitigation Bank Boundary
Waters of the US

Source ESRI World Streetmap

N
W E
S

RAPANOS MAP

P:\0018WC\001-Collany Project Polk County Mitigation Bank\GIS\RAPANOS

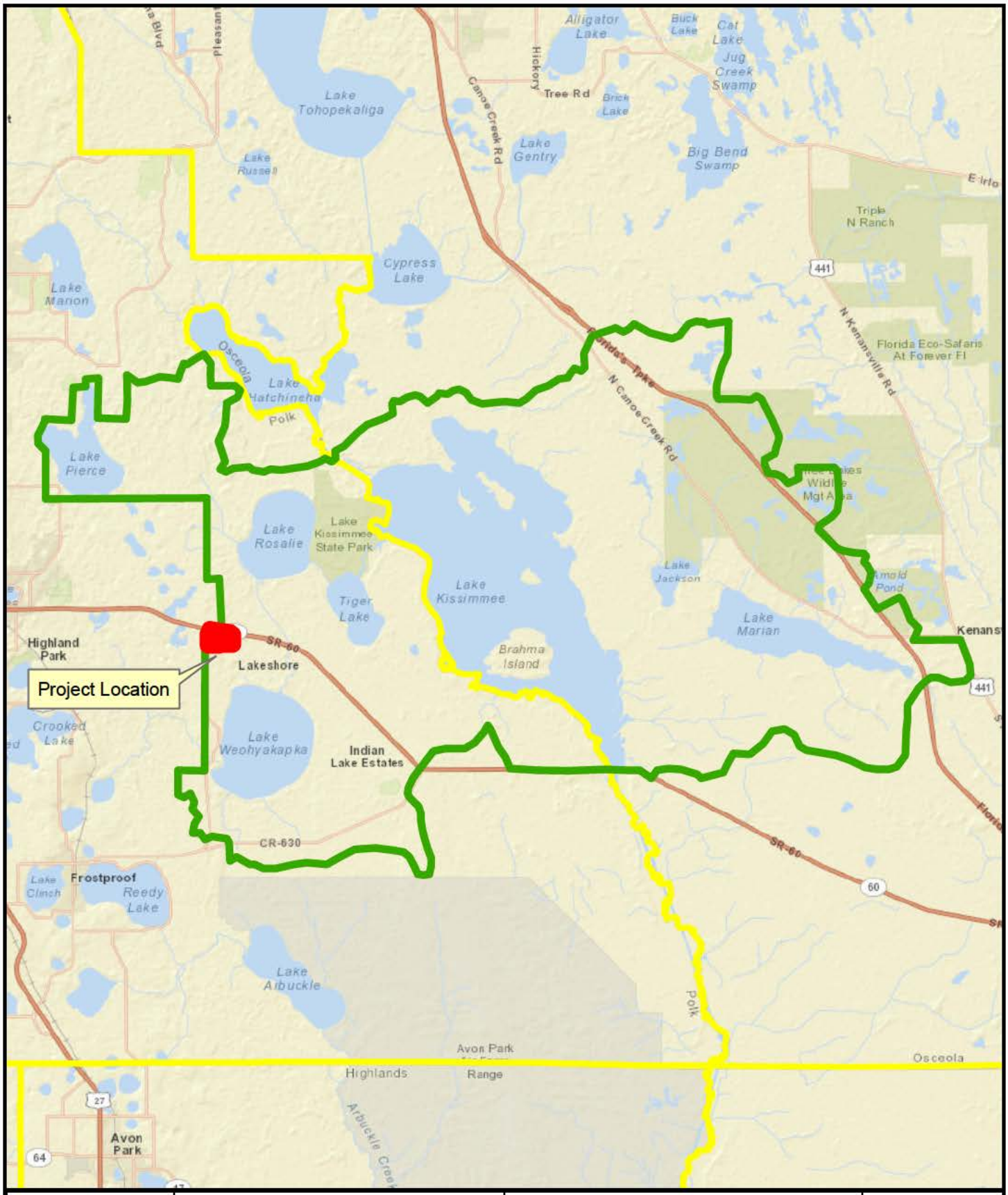


Miles

0 5

1 in = 5 miles

FLATWOODS Consulting Group

**COLLANY MITIGATION BANK**

**POLK COUNTY, FLORIDA**

**Proposed Service Areas**

**Counties**

*Source 2008 & 2010 Imagery*

N W E S

**PROPOSED SERVICE AREA**

P:\0018WC\001-Collany Project Polk County Mitigation Bank\GIS\SERVICE AREA