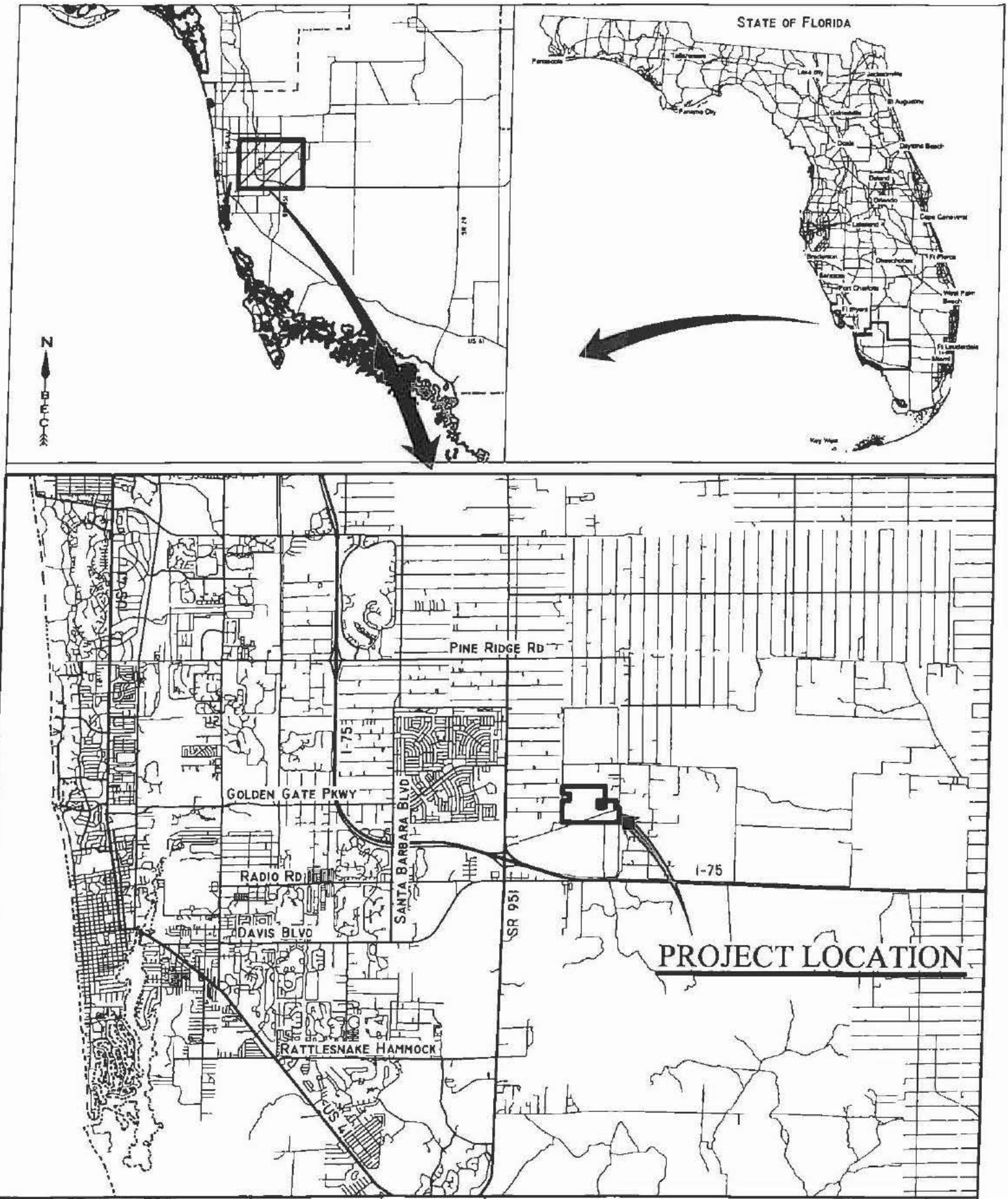


Boylan Environmental Consultants, Inc.
Wetland & Wildlife Surveys, Environmental Permitting, & Impact Assessments
11000 Metro Parkway, Suite 4, Ft. Myers, FL 33966 (239) 418-0671

| Drawn By: | Date: | Category |
|---|---|---|
| B.K.M. | 3/8/12 | Location Map |
| Job Number | | Scale |
| 2012-6 | | NTS |
| S/T/R | | County |
| 3/49S/26E | | Lee |

# Collier County Resource Recovery Park

## Project Location Map

Page

Exhibit

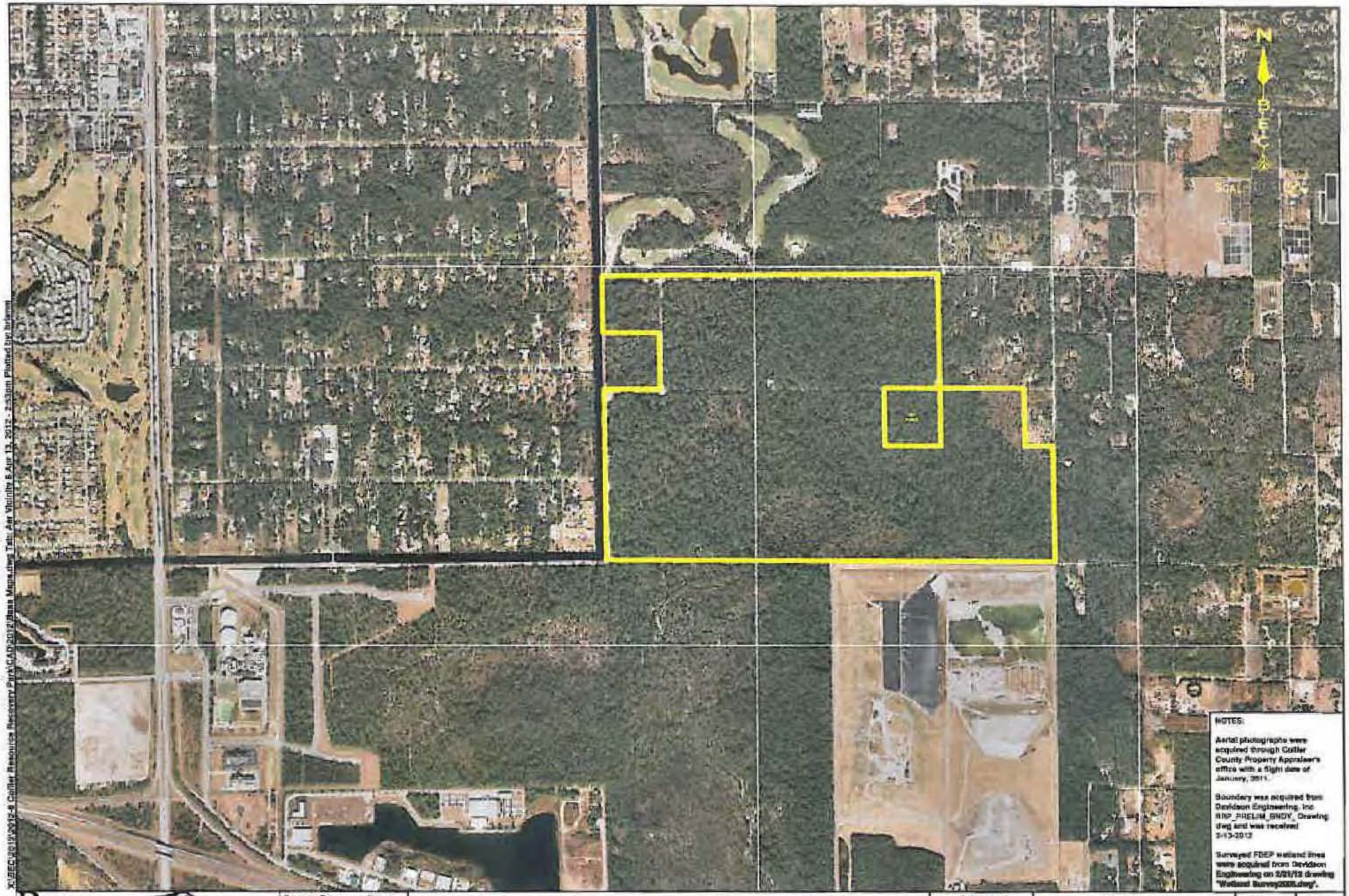


NOTES:

Aerial photographs were acquired through Collier County Property Appraiser's office with a flight date of January, 2011.

Boundary was acquired from Davidson Engineering, Inc. RRP_PRELIM_BNDY_Drawing.dwg and was received 3-13-2012

Surveyed FDEP wetland lines were acquired from Davidson Engineering on 2/21/12 drawing "Wetland Survey2008.dwg".

Boylan Environmental Consultants, Inc.
Wetland & Wildlife Surveys, Environmental Permitting & Impact Assessments
11000 Metro Parkway, Suite 4, Ft. Myers, FL 33966 (239) 418-0671

| Drawn By: | Date: |
|---|---|
| BKM | 2/22/12 |
| Job Number | |
| 2012-6 | |
| S/T/R | |
| 25/49S/26E | |

# Collier County Resource Recovery Park

## Vicinity Aerial

| Category | Revisions | Date: | Page |
|---|---|---|---|
| Aerial | | | |
| Scale: 1" = 1500' | | | Exhibit |
| County: Collier | | | |

X:\BECK\2012\2012-6 Collier Resource Recovery Park\CAD\2012\Base Maps.dwg Tab: Air Vicinity 8 Apr 13, 2012 - 2:33pm Plotted by bkerm

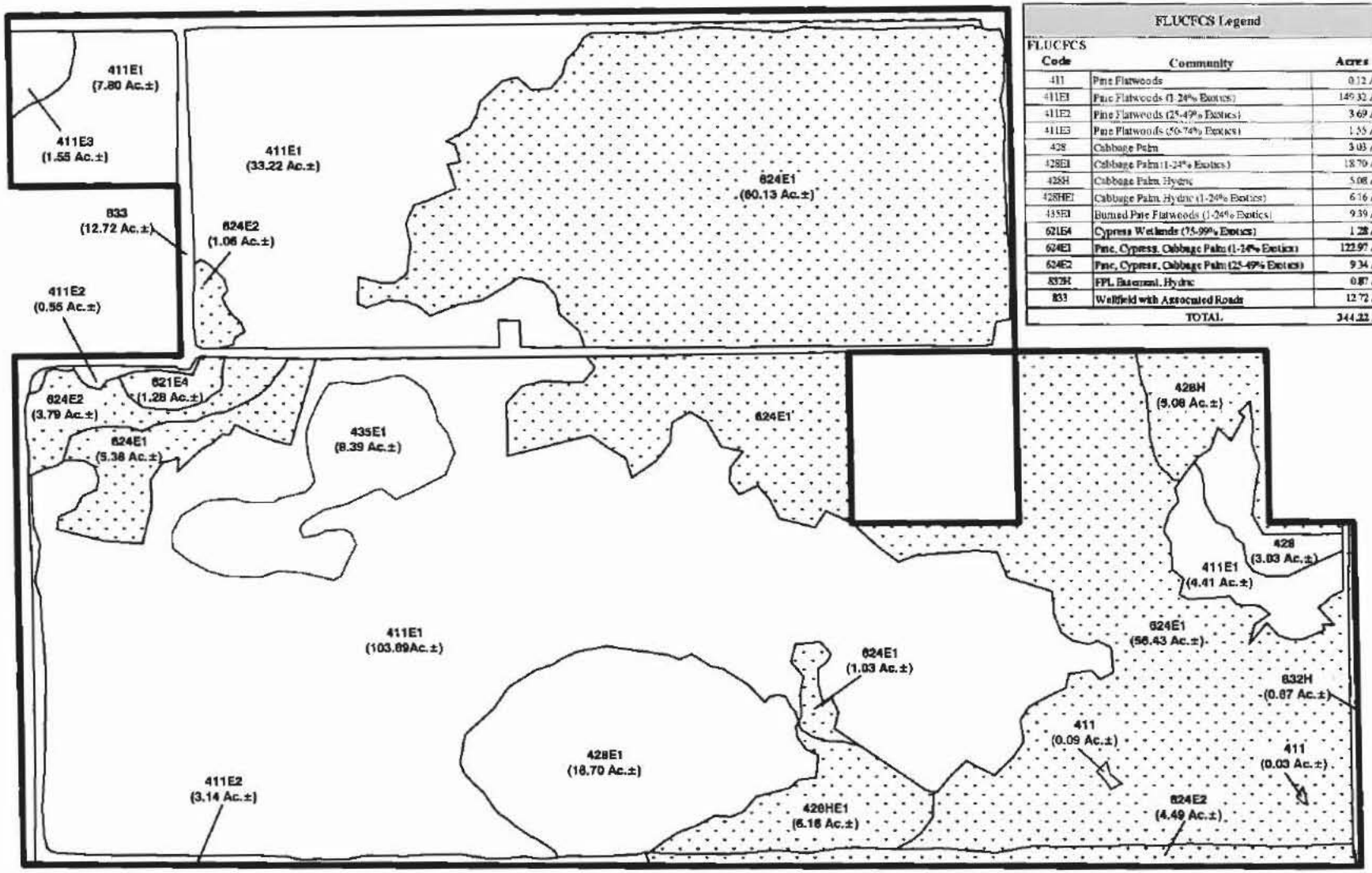


| FLUCFCS Legend | | |
|---|---|---|
| FLUCFCS Code | Community | Acres |
| 411 | Pine Flatwoods | 0.12 Ac.± |
| 411E1 | Pine Flatwoods (1-24% Exotics) | 149.32 Ac.± |
| 411E2 | Pine Flatwoods (25-49% Exotics) | 3.69 Ac.± |
| 411E3 | Pine Flatwoods (50-74% Exotics) | 1.55 Ac.± |
| 428 | Cabbage Palm | 3.03 Ac.± |
| 428E1 | Cabbage Palm (1-24% Exotics) | 18.70 Ac.± |
| 428H | Cabbage Palm Hydric | 5.08 Ac.± |
| 428HE1 | Cabbage Palm Hydric (1-24% Exotics) | 6.16 Ac.± |
| 435E1 | Burned Pine Flatwoods (1-24% Exotics) | 9.39 Ac.± |
| 621E4 | Cypress Wetlands (75-99% Exotics) | 1.28 Ac.± |
| 624E1 | Pine, Cypress, Cabbage Palm (1-24% Exotics) | 122.97 Ac.± |
| 624E2 | Pine, Cypress, Cabbage Palm (25-49% Exotics) | 9.34 Ac.± |
| 632H | FPL Easement, Hydric | 0.87 Ac.± |
| 833 | Wellfield with Associated Roads | 12.72 Ac.± |
| TOTAL | | 344.22 Ac.± |

N
B
E
C

SCALE: 1" = 600'

Wetlands (145.70± Ac.)

NOTES:

FLUCFCS lines extrapolated from 1"=200' aerial photographs and locations approximated.

FLUCFCS per Florida Land Use, Cover and Forms Classification System (FLUCFCS) (FDOT 1999).

Boundary was acquired from Davidson Engineering, Inc RRP_PRELIM_BNDY_ Drawing dwg and was received 2-13-2012

Surveyed FDEP wetland lines were acquired from Davidson Engineering on 2/21/12 drawing "Wetland Survey2008.dwg".

X:\BEC\2012\2012-6 Collier Resource Recovery Park\CAD\2012\Base Maps.dwg Tab: FLUCFCS 8 Apr 13, 2012 - 2:24pm Plotted by: brianm

Boylan Environmental Consultants, Inc.
Wetland & Wildlife Surveys, Environmental Permitting, & Impact Assessment
11000 Metro Parkway, Suite 4, Ft. Myers, FL 33966 (239) 418-0671

| Drawn By: | Date: | Job Number | S/T/R |
|---|---|---|---|
| BKM | 2/22/12 | 2012-6 | 25/49S/26E |

# COLLIER COUNTY RESOURCE RECOVERY PARK

## FLUCFCS MAP

| Category | Scale: | County |
|---|---|---|
| FLUCFCS | 1" = 600' | COLLIER |

| Revisions | Date: | Page |
|---|---|---|
| | | |
| | | Exhibit |

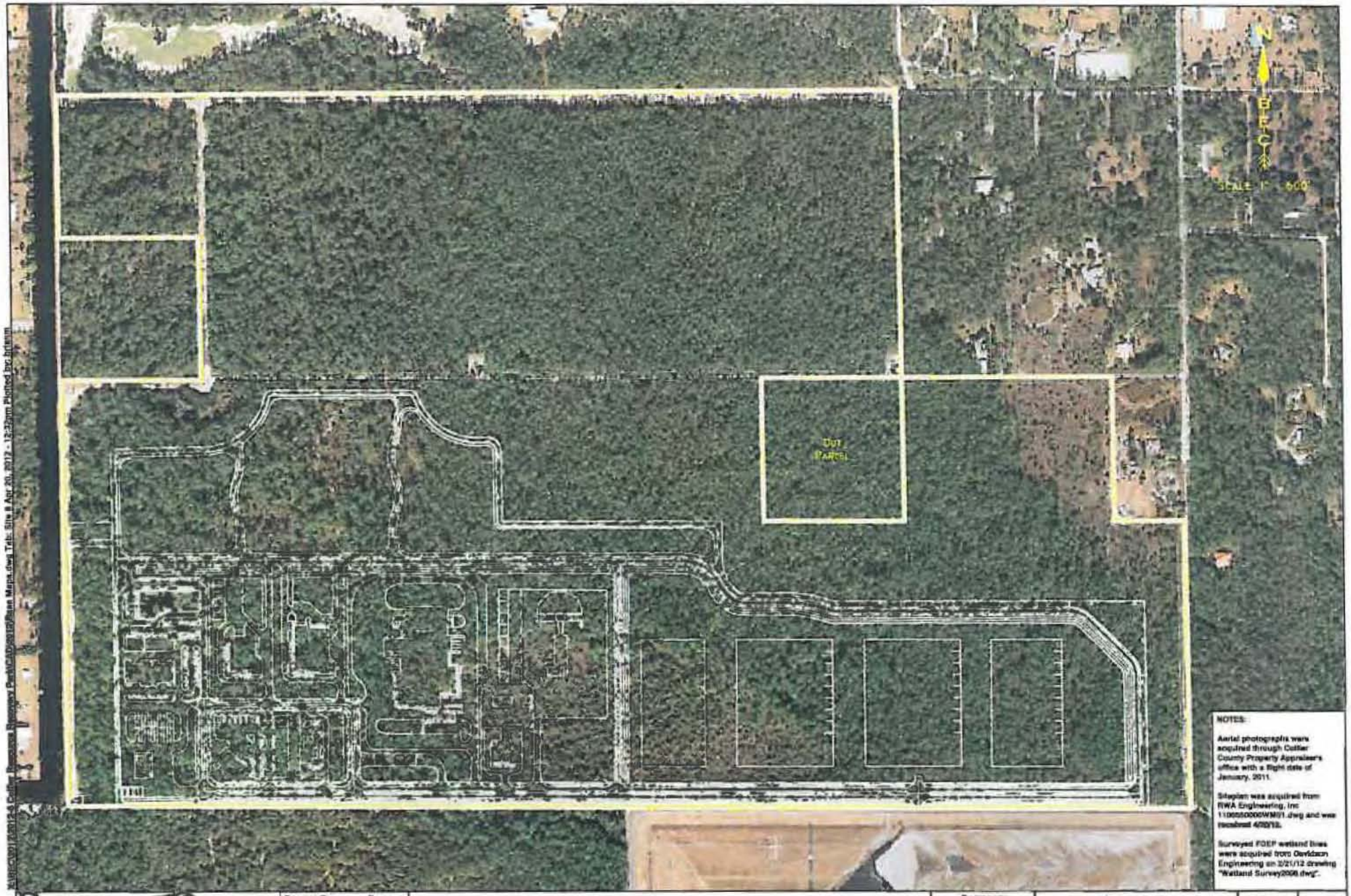


NOTES:

Aerial photographs were acquired through Collier County Property Appraiser's office with a flight date of January, 2011.

Siteplan was acquired from RWA Engineering, Inc 1100550000WM01.dwg and was received 4/20/12.

Surveyed FDEP wetland lines were acquired from Davidson Engineering on 2/21/12 drawing "Wetland Survey2008.dwg".

Boylan Environmental Consultants, Inc.
Wetland & Wildlife Surveys, Environmental Permitting & Impact Assessment
11000 Metro Parkway, Suite 4, Ft. Myers, FL 33966 (239) 418-0671

| Drawn By: | Date: |
|---|---|
| BKM | 2/22/12 |
| Job Number | |
| 2012-6 | |
| S/T/R | |
| 25/49S/26E | |

# Collier County Resource Recovery Park

## Aerial Photograph with Siteplan

| Category | Revisions | Date: | Page |
|---|---|---|---|
| Site | | | |
| Scale: | | | |
| 1" = 600' | | | Exhibit |
| County | | | |
| Collier | | | |

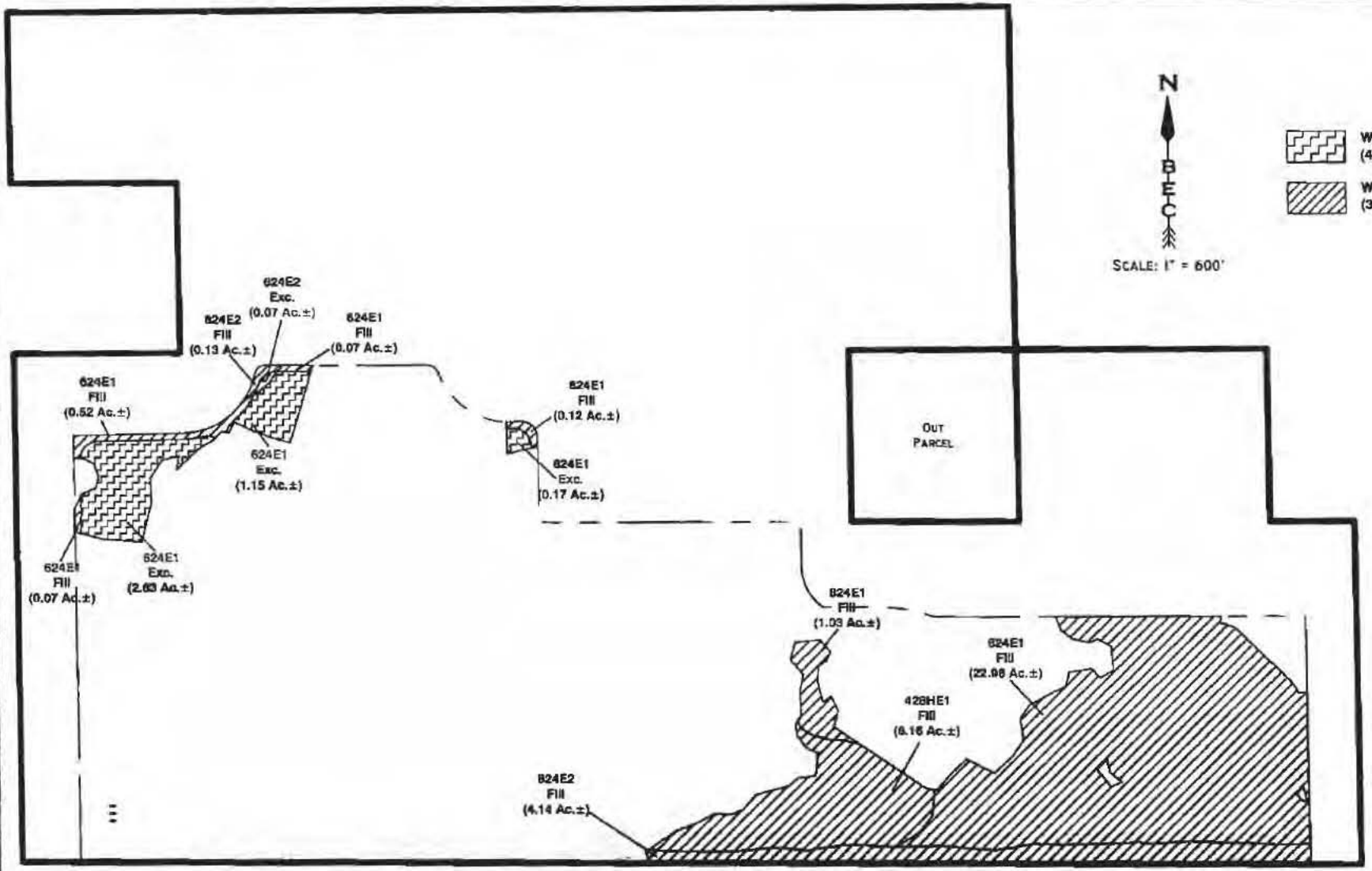


| Direct Impacts by FLUCFCS | | | | |
|---|---|---|---|---|
| FLUCFCS Code | Community | Wetland Excavate | Wetland Fill | Total |
| 428HE1 | Cabbage Palm, Hydric (1-24% Exotics) | - | 6.16± Ac | 6.16± Ac |
| 624E1 | Pine, Cypress, Cabbage Palm (1-24% Exotics) | 3.95± Ac | 24.79± Ac | 28.74± Ac |
| 624E2 | Pine, Cypress, Cabbage Palm (25-49% Exotics) | 0.07± Ac | 4.27± Ac | 4.34± Ac |
| Total | | 4.02± Ac | 35.22± Ac | 39.24± Ac |

NOTES:

FLUCFCS lines estimated from 1"=200' aerial photographs and locations approximated.

FLUCFCS per Florida Land Use, Cover and Forms Classification System (FLUCFCS) (FDOT 1999).

Siteplan was acquired from RWA Engineering, Inc. 110050000WM01.dwg and was received 4/20/12.

Boylan Environmental Consultants, Inc.
Wetland & Wildlife Surveys, Environmental Permitting & Impact Assessment
11000 Metro Parkway, Suite 4, Ft. Myers, FL 33966 (239) 418-0671

| Drawn By: | Date: | Job Number | S/T/R |
|---|---|---|---|
| BKM | 4/13/12 | 2012-6 | 25/49S/26E |

# COLLIER COUNTY RESOURCE RECOVERY PARK

## DIRECT IMPACTS BY FLUCFCS MAP

| Category | Scale | County |
|---|---|---|
| IMPACT | 1" = 600' | COLLIER |

| Revisions | Date: | Page |
|---|---|---|
| | | EXHIBIT |

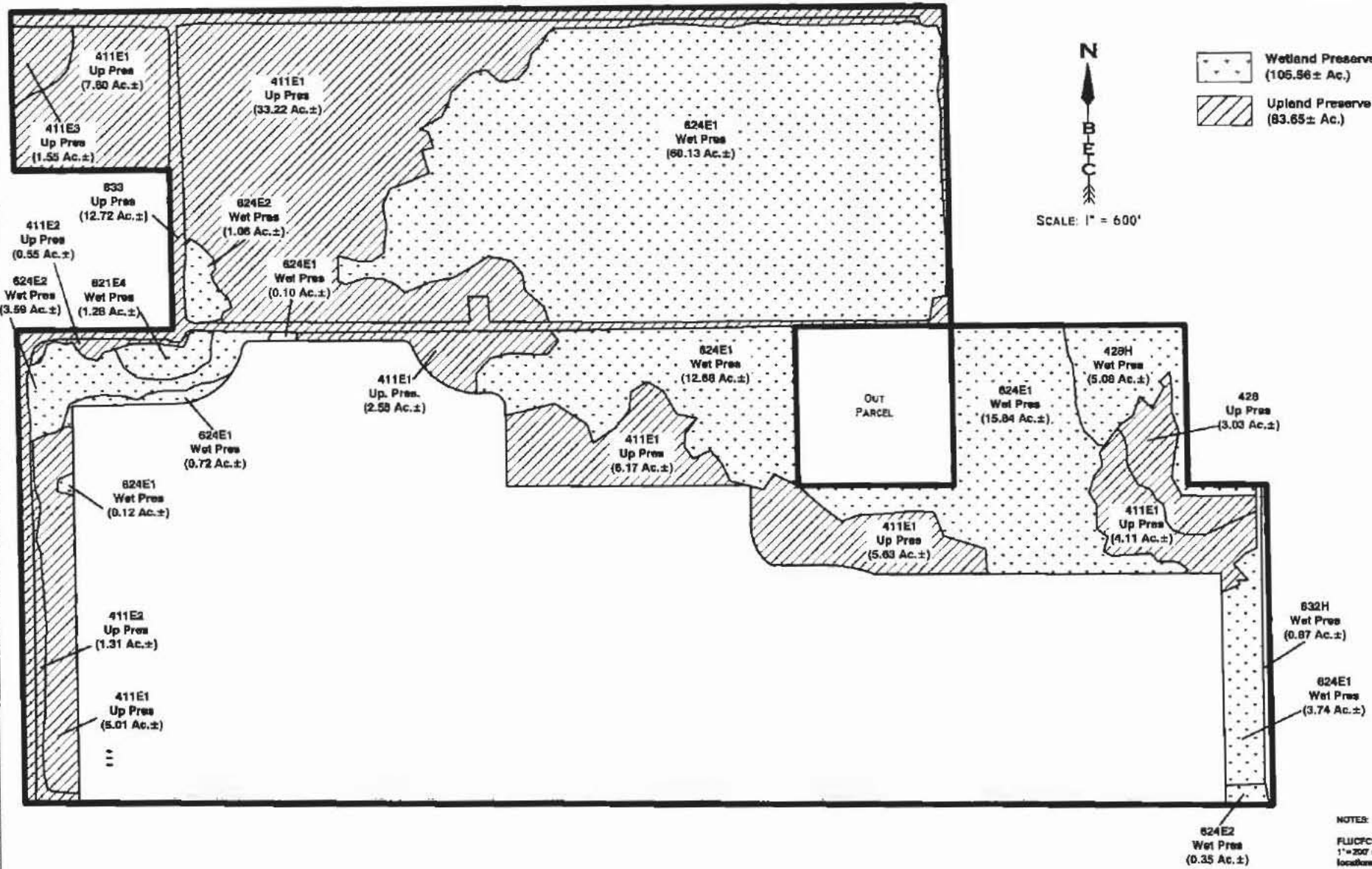


NOTES:

FLUCFCS lines estimated from 1"=200' aerial photographs and locations approximated.

FLUCFCS per Florida Land Use, Cover and Forms Classification System (FLUCFCS) (FDOT 1999).

Site plan was acquired from RWA Engineering, Inc 110055000WM01.dwg and was received 4/20/12.

X:\BEC\2012\2012-6 Collier Resource Recovery Park\CAD\2012\Base Maps.dwg, Tab: Preserve By FLUCFCS 8 Apr 25, 2012 - 12:44pm Plotted by: brianm

Boylan Environmental Consultants, Inc.
Wetland & Wildlife Surveys, Environmental Permitting, & Impact Assessment
11000 Metro Parkway, Suite 4, Ft. Myers, FL 33966 (239) 418-0611

| Drawn By: | Date: | Collier County Resource Recovery Park | Category | Revisions | Date | Page |
|---|---|---|---|---|---|---|
| BKM | 3/25/12 | | Impact | | | |
| Job Number | | Preserve by FLUCFCS Map | Scale: | | | Exhibit |
| 2012-6 | | | 1" = 600' | | | |
| S/T/R | | | County | | | |
| 25/49S/26E | | | Collier | | | |