SOUTHERN PALM BEACH ISLAND
COMPREHENSIVE SHORELINE STABILIZATION PROJECT

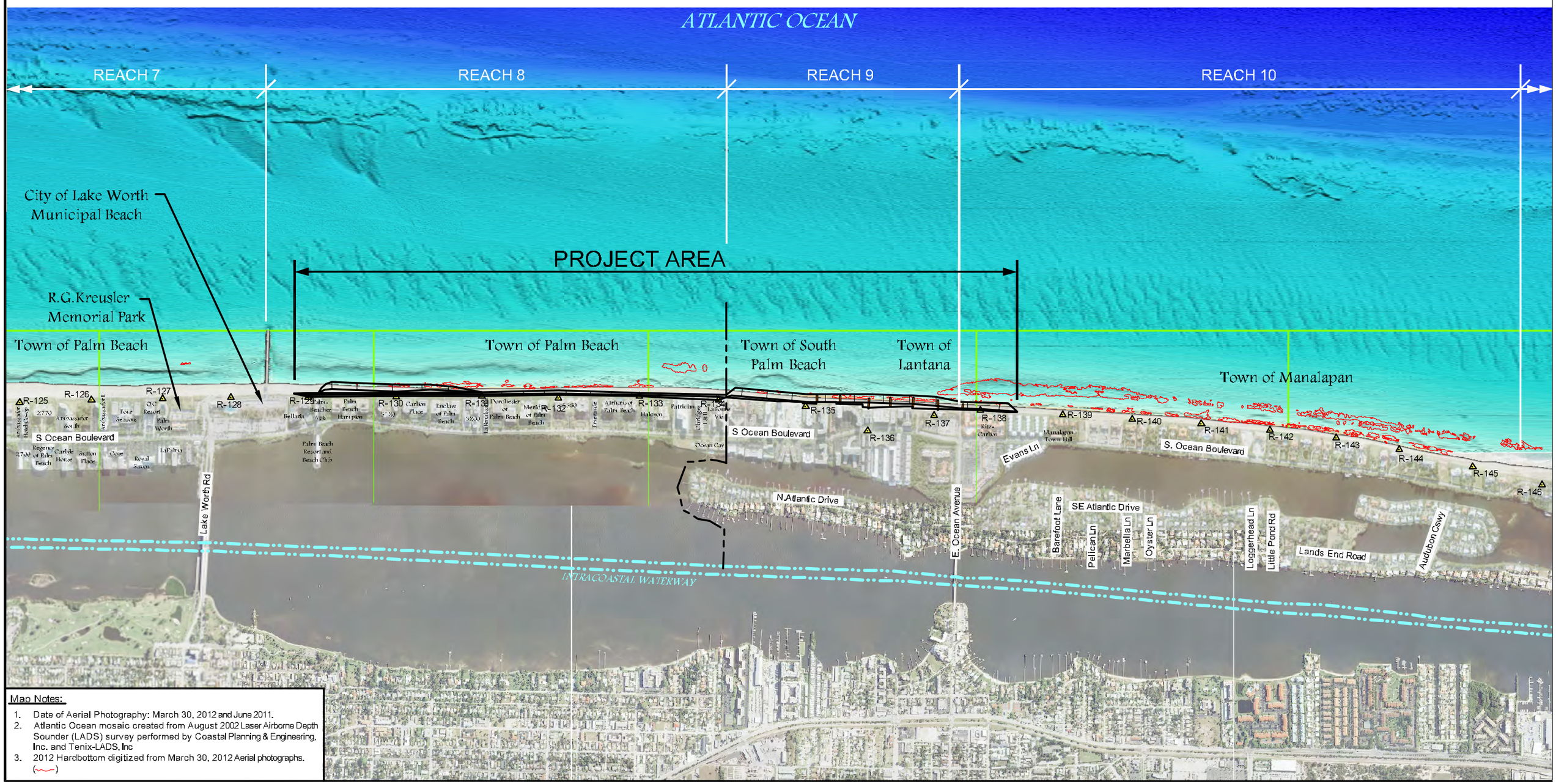

Map Notes:

1. Date of Aerial Photography: March 30, 2012 and June 2011.
2. Atlantic Ocean mosaic created from August 2002 Laser Airborne Depth Sounder (LADS) survey performed by Coastal Planning & Engineering, Inc. and Tenix-LADS, Inc
3. 2012 Hardbottom digitized from March 30, 2012 Aerial photographs. (~~~)

SOUTHERN PALM BEACH ISLAND
COMPREHENSIVE SHORELINE STABILIZATION PROJECT

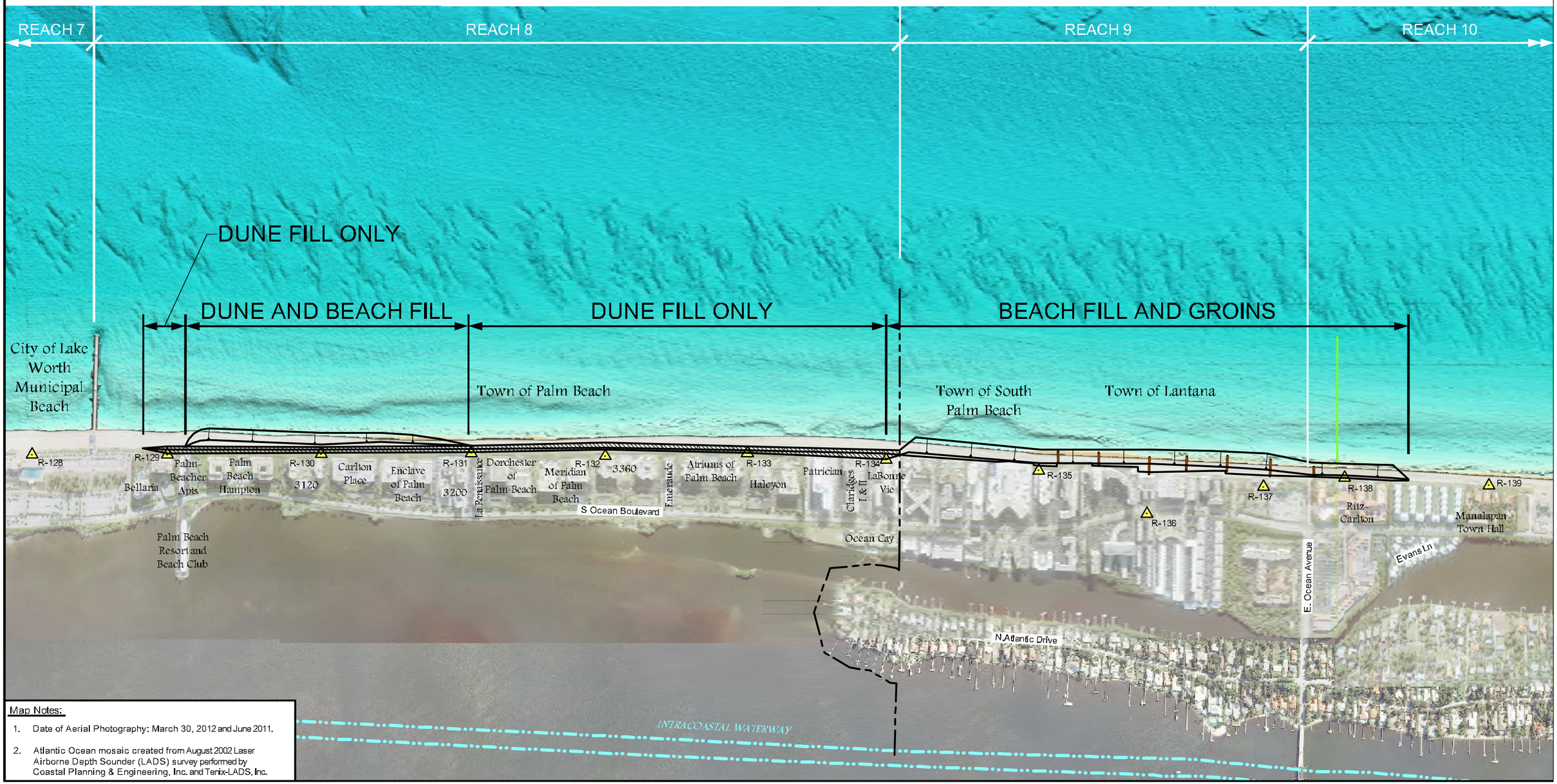

Map Notes:

1. Date of Aerial Photography: March 30, 2012 and June 2011.
2. Atlantic Ocean mosaic created from August 2002 Laser Airborne Depth Sounder (LADS) survey performed by Coastal Planning & Engineering, Inc. and Tenix-LADS, Inc.

SOUTHERN PALM BEACH ISLAND
COMPREHENSIVE SHORELINE STABILIZATION PROJECT

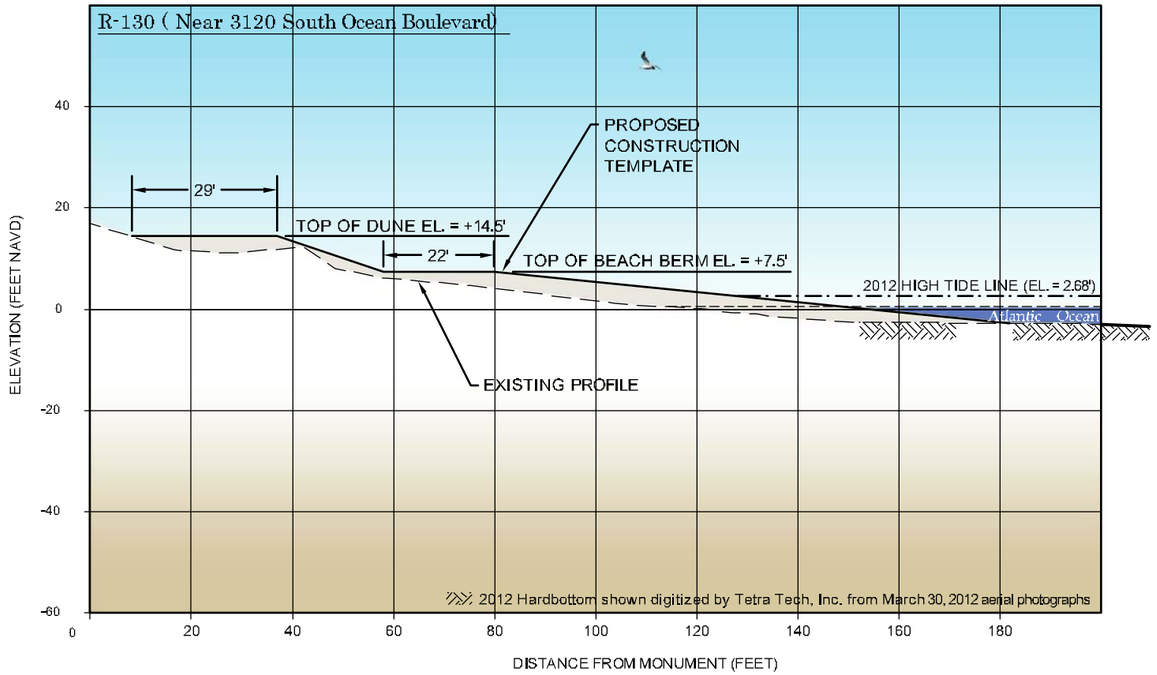

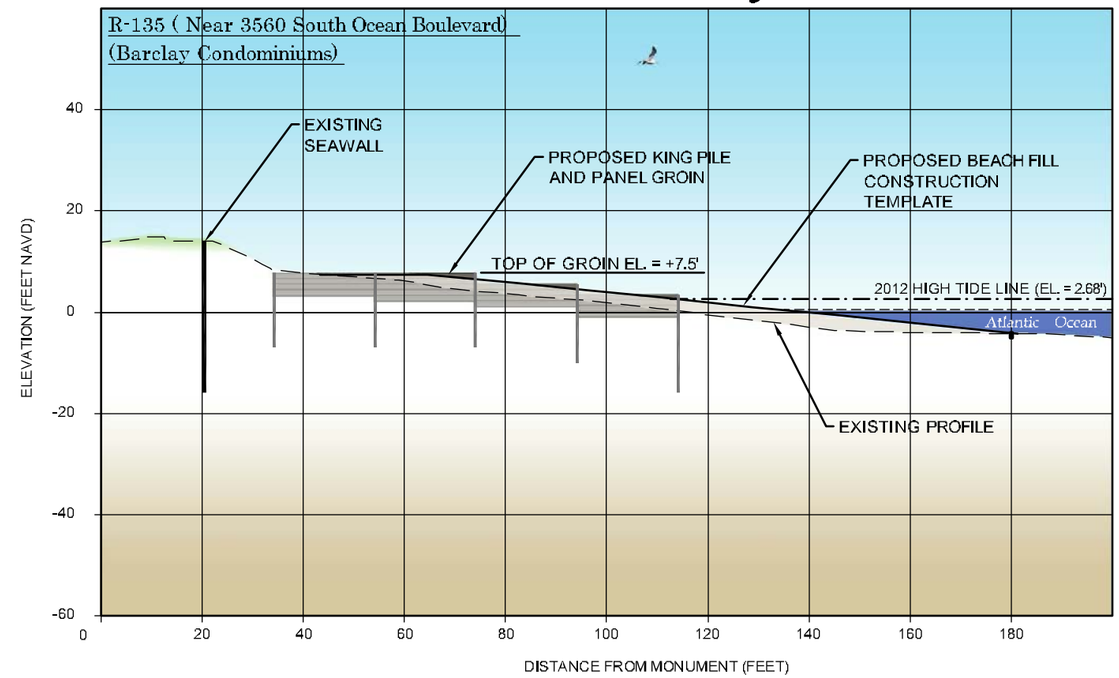

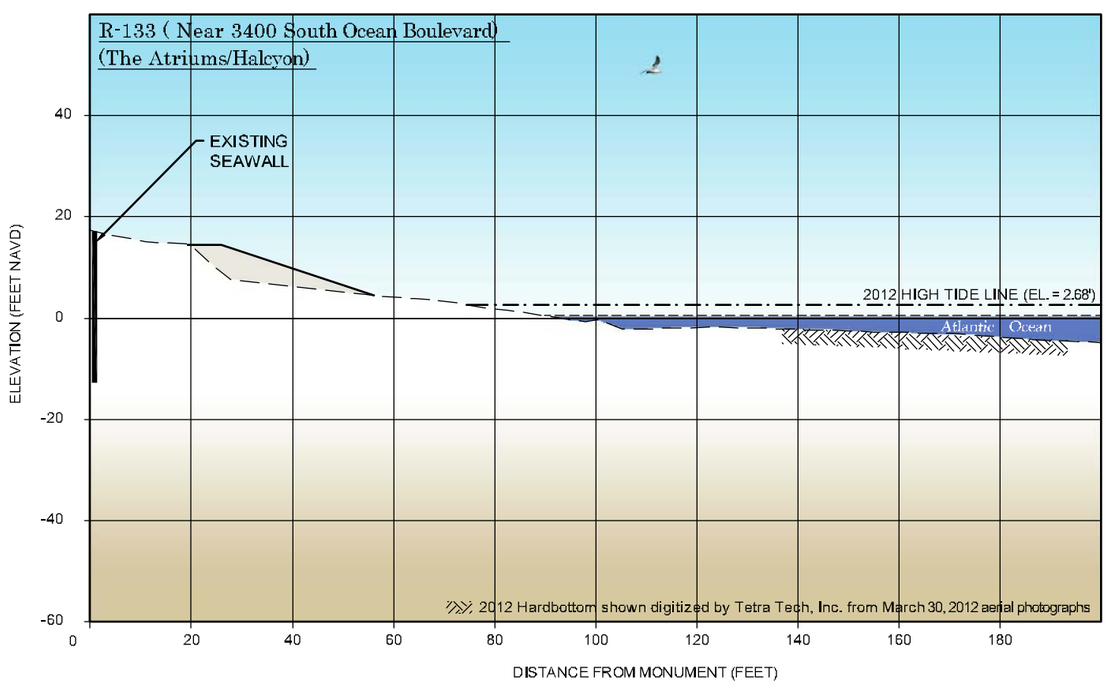

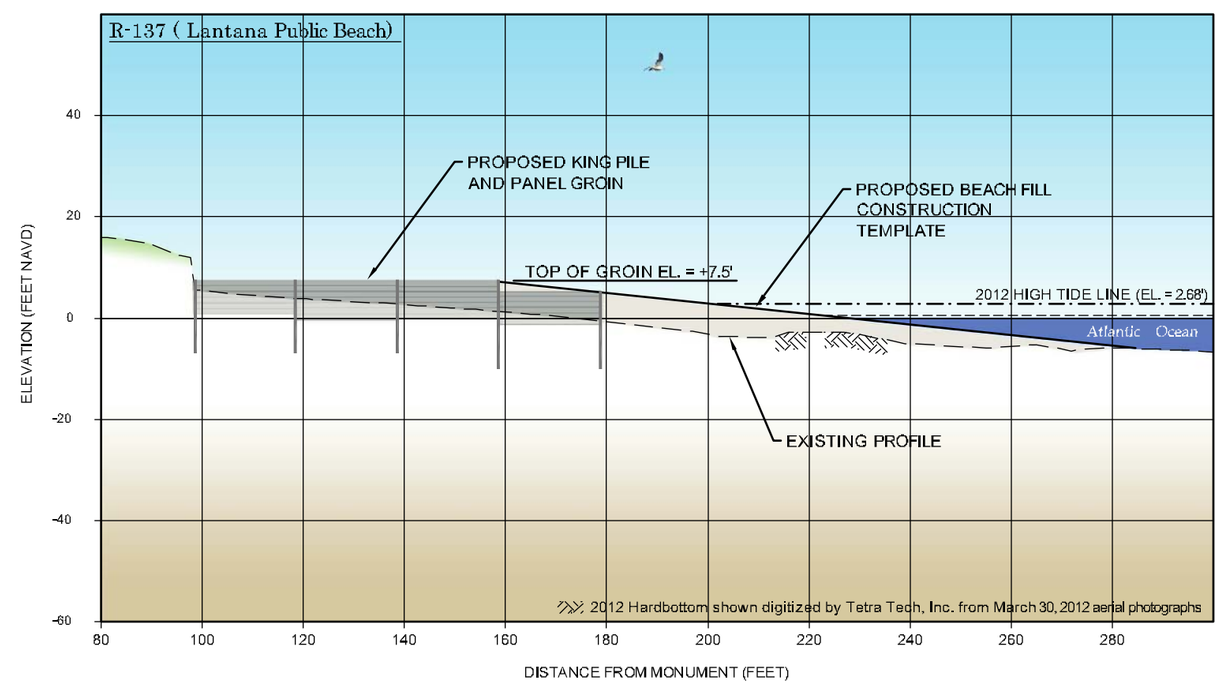
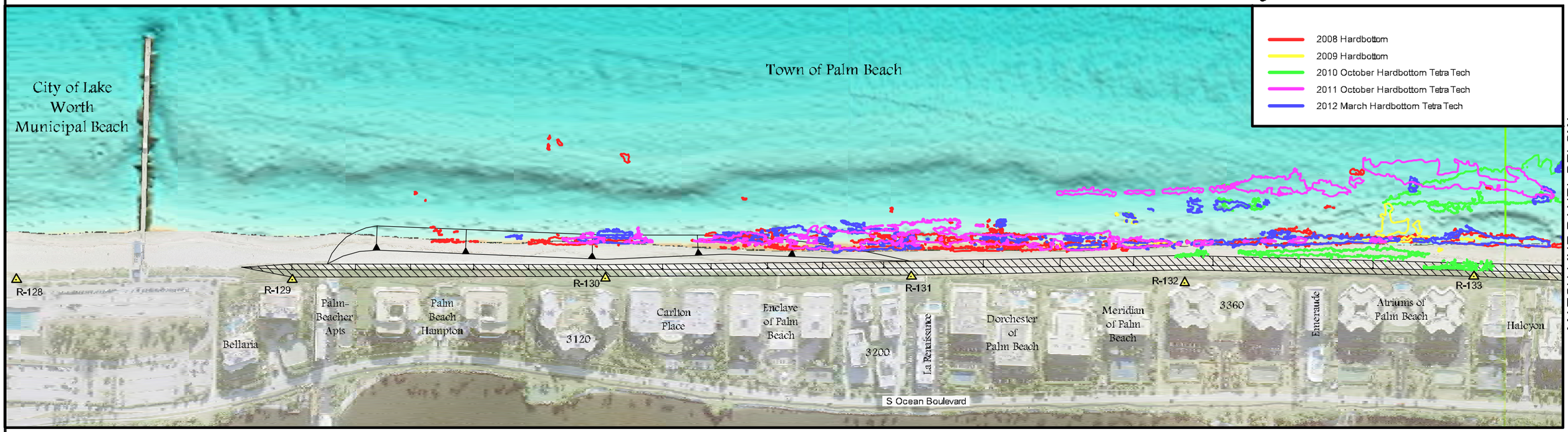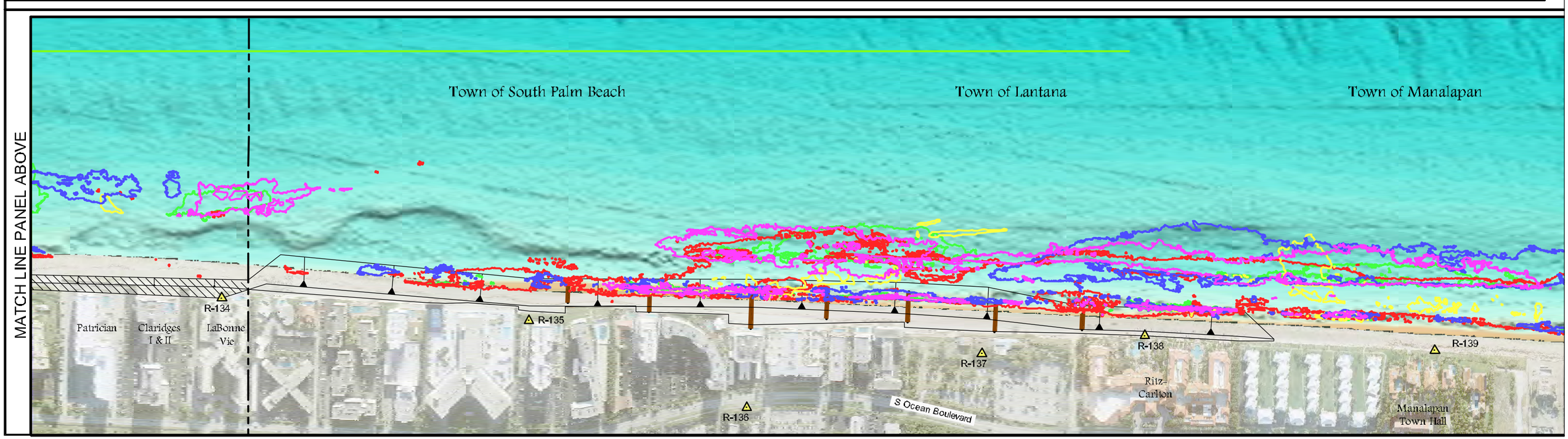
SOUTHERN PALM BEACH ISLAND
COMPREHENSIVE SHORELINE STABILIZATION PROJECT