APPENDIX C

LAKE WORTH INLET

Palm Beach Harbor

Lake Worth Inlet Feasibility Study

Socio-Economic Appendix

Draft

April 2013

DRAFT

Table of Contents

1 Introduction 1

2 Background 2

2.1 General Study Area 4

2.1.1 Demographics 6

2.1.2 Local Economy 11

2.1.3 Hinterland Demand for Specific Goods 12

2.1.4 Hinterland Transit Connections 13

2.2 Existing Port Facilities 15

2.3 Multi-port Analysis 18

3 Existing Conditions 19

3.1 Historical and Existing Commodity Movements 19

3.2 Existing Vessel Fleet 23

4 Expected Future Conditions 25

4.1 Caveats of Growth Estimates and Projections 26

4.2 Future Commodity Movements 27

4.2.1 Fuel Oil and Diesel 28

4.2.2 Asphalt and Cement 30

4.2.3 Sugar and Molasses 37

4.2.4 Containerized Cargo 38

4.2.5 Non-Containerized General Cargo, Break Bulk and Specialty Shipments 38

4.2.6 Cruise Passengers 39

4.3 Future With- and Without-Project Vessel Movements 40

4.3.1 Design Vessel 42

4.3.2 Residual Fuel Oil and Diesel 43

4.3.3 Asphalt and Cement 44

4.3.4 Sugar and Molasses 44

4.3.5 Containerized Cargo 44

DRAFT

4.3.6 Non-Containerized General Cargo and Specialty Shipments 45
4.3.7 Cruise Passengers 45
4.3.8 Future Without- and With-Project Vessel Size Comparison Summary 46
5 National Economic Development Benefits 46
5.1 Economic Model Setup and Inputs 46
5.1.1 Methods and Key Assumptions 46
5.1.2 Vessel Operating Costs 48
5.1.3 Routes 49
5.2 Economic Modeling Results and Plan Selection 51
5.2.1 Annual Cost Savings for Intermediate Array of Alternatives 54
5.2.2 Annual Cost Savings for Final Array of Alternatives 55
5.2.3 Annual Cost Savings for the Recommended Plan 56
5.2.4 Cost Savings by Commodity 58
6 Advanced Maintenance and Life-cycle Cost Analysis 59
7 Sensitivity Analysis 61
7.1 Alternative Cement Growth Scenarios 61
7.2 Reduced Overall Growth Sensitivity Scenarios 63
7.2.1 No Growth after 20 Years 63
7.2.2 No Growth after Base Year 64
7.2.3 Existing Traffic with No Growth 65
7.2.4 7% Discount Rate 65
8 Regional Economic Development Benefits 66

List of Tables

Table 1. Summary of Pilots' Rules for Without-Project Conditions 4
Table 2. Population of Selected Florida Counties and Census County Divisions within Coastal South Florida 5
Table 3. Historical Population Growth Statistics for Select South Florida Counties 7
Table 4. Population Breakdown by Race and Ethnicity for Select South Florida Counties 8
Table 5. Employment as a Percentage of State Employment for Select South Florida Counties 11
Table 6. Employment by Industry for Three Major South Florida Counties 12
Table 7. Historical Total Tonnages for Port of Palm Beach and Annual Growth Rates 19

DRAFT

Table 8. Major Bulk Commodity Tonnages 1995-2010 20
Table 9. Long-term Growth Trends for Total Cargo and Total Cargo less Fuel Oil over 10 year and 14 year periods 21
Table 10. Annual Vessel Movements 23
Table 11. Vessel Movements by Draft 24
Table 12. Existing Fleet Vessel Characteristics by Vessel Type (2007-2009) 24
Table 13. Average Loaded Sailing Draft as a Percent of Design Draft by Vessel Type 25
Table 14. Palm Beach County and Surrounding County Population Projections 26
Table 15. Future Commodity Movement Forecasts for Port of Palm Beach (2017-2067) 27
Table 16. Annual Bulk Cement Cargo Tons through Port of Palm Beach 32
Table 17. Cement Throughput and Growth Rates through Port of Palm Beach, FL 32
Table 18. Historical Population Growth Rates 33
Table 19. Historical Residential Building Permits in South Florida Hinterland 33
Table 20. Historical Privately-owned Residential Building Permits for Select South Florida Counties by Year (1990-2009) 34
Table 21. Summary Description of Projection Methods for Cement 35
Table 22. Detailed Projected Import Tonnage of Cement Products through Port of Palm Beach 36
Table 23. Bahamas Celebration Cruise Passenger Statistics by Month in 2010 39
Table 24. Vessel Movements by Vessel Type and Class for Without Project 41
Table 25. Vessel Movements by Vessel Type and Class for 39FT Project 42
Table 26. Design Vessels Used for Ship Simulation 43
Table 27. Route Groups with Distances from HarborSym Inputs 49
Table 28. Intermediate Array of Alternatives Total Present-Value and Average Annual Benefits 54
Table 29. Intermediate Array of Alternatives Total and Average Annual Project Cost 55
Table 30. Summary of Intermediate Array of Alternatives Net Benefits and Benefit-Cost Ratios 55
Table 31. Final Array of Alternatives Total Present-Value and Average Annual Benefits 56
Table 32. Final Array of Alternatives Total and Average Annual Project Cost 56
Table 33. Summary of Final Array of Alternatives Net Benefits and Benefit-Cost Ratios 56
Table 34. Summary of Final Array of Alternatives Net Benefits and Benefit-Cost Ratios including Advanced Maintenance 57
Table 35. Summary of Recommended Plan Net Benefits and Benefit-cost Ratio without Advanced Maintenance 57
Table 36. Summary of Recommended Plan Net Benefits and Benefit-cost Ratio including Advanced Maintenance 58
Table 37. Summary of Benefits by Commodity 59

DRAFT

Table 38. Cost Comparison for Additional Advanced Maintenance Features 60
Table 39. Summary of Additional Advanced Maintenance Cost Savings 61
Table 40. Summary of Scenario 1 Cement Growth Sensitivity Analysis Net Benefits without Advanced Maintenance 63
Table 41. Summary of Scenario 1 Cement Growth Sensitivity Analysis Net Benefits including Advanced Maintenance 63
Table 42. Summary of No Growth after 20 Years Sensitivity Analysis Net Benefits without Advanced Maintenance 64
Table 43. Summary of No Growth after 20 Years Sensitivity Analysis Net Benefits including Advanced Maintenance 64
Table 44. Summary of No Growth after Base Year Sensitivity Analysis Net Benefits without Advanced Maintenance 64
Table 45. Summary of No Growth after Base Year Sensitivity Analysis Net Benefits including Advance Maintenance 65
Table 46. Summary of Existing Traffic with No Growth Sensitivity Analysis Net Benefits 65
Table 47. Benefit Cost Ratio and Net Benefits at 7% Discount Rate 66
Table 48. Regional Economic Development Job Impact Multipliers 67
Table 49. Regional Economic Development Job Impacts from Project Construction Expenditures 67

List of Figures

Figure 1. Project Location Map 1
Figure 2. Detailed Project Area and Immediate Surrounding Towns Map 2
Figure 3. Lake Worth Inlet Authorized Project Map and Surrounding Area Features 3
Figure 4. Map of Lake Worth Inlet Surrounding Cities and Towns in Palm Beach County, Florida 5
Figure 5. Florida Counties Map 6
Figure 6. Palm Beach County Area Median Age by Census Tract 9
Figure 7. Palm Beach County Area Median Household Income by Census Tract 9
Figure 8. South Florida Median Age by County 10
Figure 9. South Florida Median Household Income by County 10
Figure 10. Florida Counties and Hinterland of Port of Palm Beach 13
Figure 11. South Florida Major Roadways 14
Figure 12. South Florida Inland Movement of Maritime Cargo by Truck 15
Figure 13. Port of Palm Beach Existing Facilities and Berth Configuration 16
Figure 14. South Atlantic U.S. Ports Total Tonnage 18

DRAFT

Figure 15. Annual Major Bulk Cargo Tons (1996-2009) 20
Figure 16. Annual Cargo Tonnage less Fuel Oil 21
Figure 17. Comparison of Tonnage and Vessel Calls by Commodity Type 22
Figure 18. Example Graph of Differences between Estimated and Actual Growth 26
Figure 19. Port of Palm Beach Future Commodity Growth Projections 28
Figure 20. Ratio of low-sulfur light crude oil price to Henry Hub natural gas price on an energy equivalent basis, 1990-2035 29
Figure 21. Primary energy use by end-use sector, 2008-2035 (quadrillion Btu) 29
Figure 22. Residential Construction Expenditures: Historical and Projected 30
Figure 23. US Cement Production, Imports, and Consumption 31
Figure 24. Cement Imports through Port of Palm Beach, with Trend Lines 32
Figure 25. Cement Imports through South Florida Ports and South Florida Residential Building Permits (1996-2007) 35
Figure 26. Graph of Projected Import Tonnage of Cement Products through Port of Palm Beach 36
Figure 27. Calculations for Projected Cement Growth based on Historical Ratio of Residential Construction to Population Growth 37
Figure 28. U.S. Sugar Production, Use and Imports (1990-2019) 38
Figure 29. Recommended Plan Widening Features 53

DRAFT

1 Introduction

Palm Beach Harbor is a deep-draft harbor located in Palm Beach County, on the lower Atlantic coast of Florida. The closest major ports to Palm Beach Harbor are Port Everglades, in Ft. Lauderdale, and Miami Harbor, approximately 40 miles and 65 miles to the south, respectively (Figure 1). Canaveral Harbor is approximately 90 miles to the north.

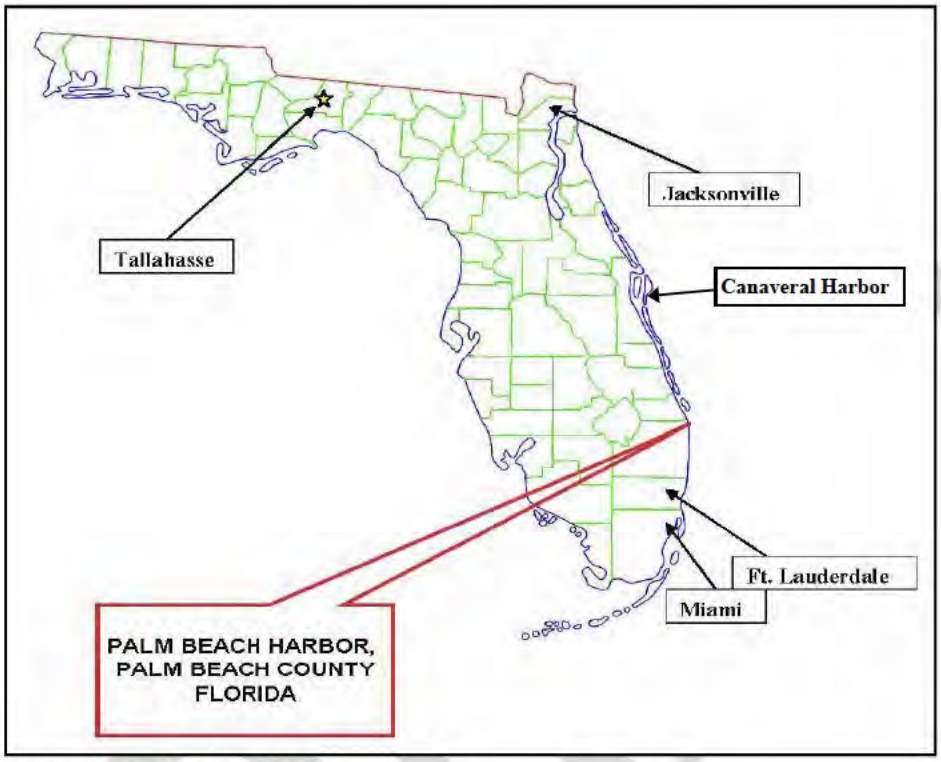

Figure 1. Project Location Map

The harbor entrance (known officially as Lake Worth Inlet) is an artificial cut through the barrier beach connecting Lake Worth, a coastal lagoon, with the Atlantic Ocean. The Atlantic Intracoastal Waterway passes through Lake Worth as well. Lake Worth Inlet contains a Federally-authorized channel, turning basin, and associated features which support a deepwater port, the Port of Palm Beach.

Communities bordering Palm Beach Harbor are Palm Beach Shores on the barrier island, Singer Island, to the north, Riviera Beach on the west shore of Lake Worth, and the town of Palm Beach on the barrier island to the south (Figure 2). West Palm Beach is located immediately south of Riviera Beach and is the largest community in the area.

Figure 2. Detailed Project Area and Immediate Surrounding Towns Map

The existing Federal project at Palm Beach Harbor authorizes the maintenance of the inner channel and turning basin to a depth of 33 FT mean lower low water (MLLW). This feasibility study is evaluating the economic benefits of widening and deepening the existing channel and turning basin. To quantify these benefits, a computer simulation model called HarborSym[1] was used to model and simulate vessel traffic in the harbor over varying project conditions.

2 Background

The Port of Palm Beach is a niche port, meaning, a relatively small number of commodities make up a large portion of the total tonnage that transits through the port. For example, cement and concrete, molasses, sugar, and petroleum products represented only 10.1% of vessel calls in 2007. However, these same four commodity groups accounted for 59.7% of total tonnage that year. Niche ports also specialize in a particular cargo or market segment. In the case of Palm Beach, the Port is also home to an overnight cruise service to the Bahamas, a day-cruise that sails twice daily, and a containership operator that services the Caribbean islands on small container vessels. Palm Beach is also a niche port because of the specialized equipment for handling sugar and molasses, which no other port in South Florida can accommodate. Finally, the Port of Palm Beach has embraced its "niche port" status by further investing in assets suited to its target customers of smaller cargo and cruise operators.

[1] HarborSym Deepening Model, version 1.4.8, U.S. Army Corps of Engineers

The existing federal project (Figure 3) has a configuration that limits the maximum vessel draft, due to the authorized project depth of 33 FT, and vessel length, due to a sharp turn from the channel entrance into Lake Worth. Both of these limitations cause corresponding sailing restrictions, imposed by the Palm Beach Harbor Pilots Association, who pilot all foreign-flagged vessels and all deep-draft U.S.-flagged vessels transiting the harbor.

Figure 3. Lake Worth Inlet Authorized Project Map and Surrounding Area Features

The harbor pilots' existing restrictions are summarized in Table 1. These rules show that as cargo vessels increase in size, they face greater restrictions in terms of tide and current conditions, draft restrictions, and use of tugs, which means that the vessel will have less available time to transit through the harbor, and/or the entire voyage will be more costly. Additionally, large vessels may be forced to call light-loaded to either avoid restrictions or to even transit the harbor at all. All of these constraints increase total transportation costs. Therefore, this appendix is examining the economic benefits from transportation cost savings due to a wider and deeper navigation channel.

Table 1. Summary of Pilots' Rules for Without-Project Conditions

Rule #	Rule Description	Ship Types/Classes Affected	Applicable Condition	Tide Dependent?	Current Dependent?
1	One Way Traffic Only: No Passing, No Overtaking	All Vessels	Always	N	N
2	>= 600' LOA: Daylight Inbound Transit Only	All Single-screw Vessels >= 600' LOA	Daylight	N	N
3	>30' Sailing Draft: Restricted to High Slack Water (+/-0.5hrs); Daylight Inbound Transit Only	All Single-screw Vessels >30' Sailing Draft	Always/ Daylight	Y	Y
4	3rd Tug MAY be Req'd for ships >=600' LOA and >=28' Draft	All Single-Screw Vessels meeting dimension criteria	Always	N	N
5	3rd tug MAY be req'd for ships >=550' LOA and >30' draft OR >=85' beam and >30' draft	All Inbound Single-Screw Vessels meeting dimension criteria	Always	N	N
6	Petroleum-carrying vessels restricted to slack water only (+/-0.5hrs); daylight transit only	All Petroleum-carrying Tankers and Barges	Daylight	N	Y
7	Inbound Petroleum-carrying vessels restricted to 32'0" max sailing draft in high slack water, and 29'0" in low slack water	All Inbound Petroleum-carrying Tankers and Barges	Always	N	N
8	Large Cruise vessel restricted to slack-water (<2kts) transit when winds >=30 knots, and local tug may be required	Cruise - Bahamas Celebration	Always	N	Y
9	Safety Distance: 1/4 Mile fore and aft of all vessels	All Vessels	Always	N	N
10	33' 0" Max Sailing Draft at High Slack Water; 30' 0" Max Sailing Draft at low slack water	All (non-petroleum-carrying) Vessels	Always	Y	Y

Source: Palm Beach Harbor Pilots Association

2.1 General Study Area

While the footprint of the project is contained within Palm Beach Harbor, the surrounding area that will be most directly affected economically by the project includes a majority of Palm Beach County. Figure 4, below, shows the nearby cities within Palm Beach County. All labeled Florida counties are shown in Figure 5.

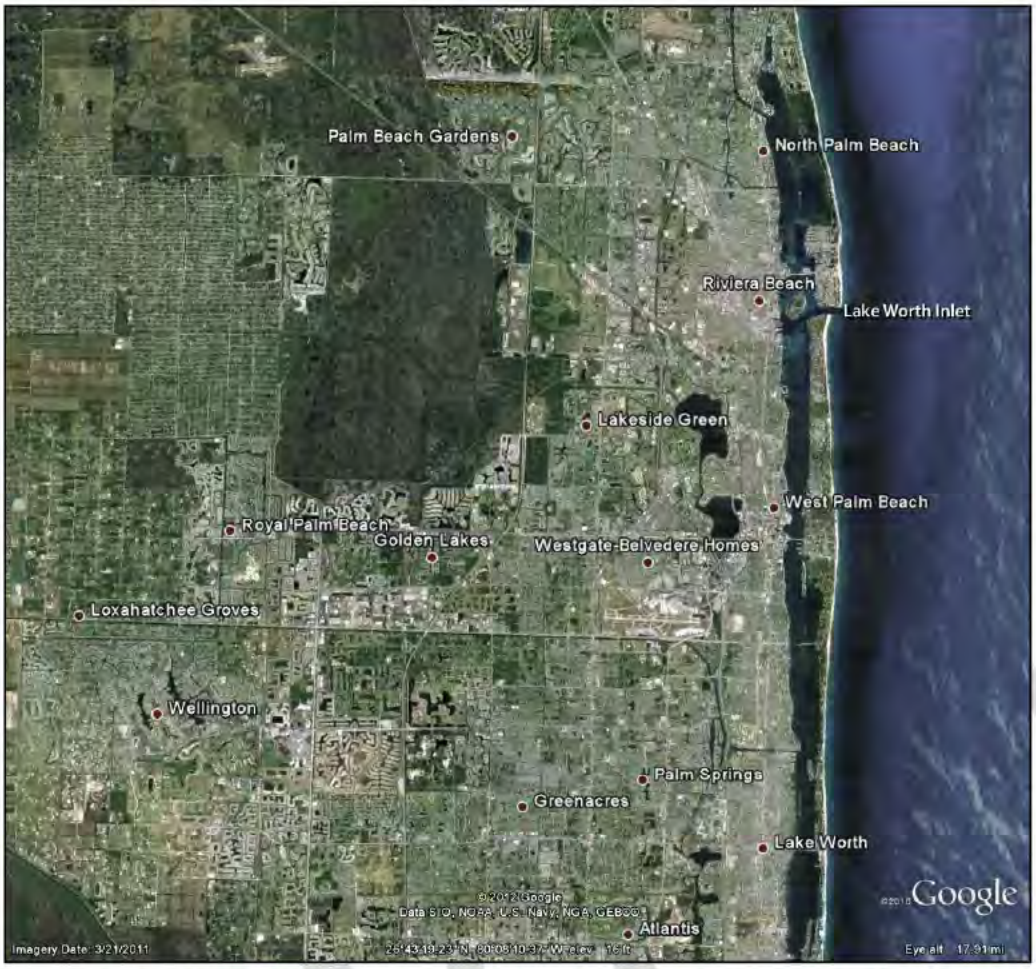

Figure 4. Map of Lake Worth Inlet Surrounding Cities and Towns in Palm Beach County, Florida

The level of hinterland population is an important factor in determining demand for consumption of goods that transit through the port. West Palm Beach has the greatest population in the immediate area, (Table 2), followed by the town of Lake Worth, further to the south. The rest of the most populous coastal South Florida counties, Broward and Miami-Dade, which are home to the cities of Ft. Lauderdale and Miami respectively, are even more heavily-populated metropolitan areas than Palm Beach County.

Table 2. Population of Selected Florida Counties and Census County Divisions within Coastal South Florida

Area	Population (2010)
Florida	18,801,310
Palm Beach County	1,320,134
West Palm Beach CCD	142,518
Riviera Beach CCD	101,148
Lake Worth CCD	207,482
Royal Palm Beach-West Jupiter CCD	103,335
Broward County	1,748,066
Ft. Lauderdale CCD	282,219
Miami-Dade County	2,496,435
Miami	908,839

Source: U.S. Census Bureau, 2010 Note: CCD = Census County Division

Figure 5. Florida Counties Map
Source: U.S. Census Bureau

2.1.1 Demographics

Population growth in the area has been rapid since 1950 (Table 3). This growth can be attributed to Florida's ideal climate and historically low property costs. Over the last 60 years Palm Beach County population increased from 114,688 to 1,320,134, an increase of over 1000%. Due to a more established community, Miami-Dade County achieved less growth than Palm Beach County, or the State as a whole. As seen in Table 3, Florida grew over 500% in the 60-year span. For the nine-county region shown, population statistics for the past sixty years are presented in Table 3.

Table 3. Historical Population Growth Statistics for Select South Florida Counties

Area	2010		2000		1990		1980		1970		1960		1950	
Florida	18,801,310		15,982,378		12,937,926		9,746,324		6,789,443		4,951,560		2,771,305	
	Population	%	Population	%	Population	%	Population	%	Population	%	Population	%	Population	%
Glades	12,884	0.2%	10,576	0.2%	7,591	0.2%	5,992	0.2%	3,669	0.1%	2,950	0.2%	2,199	0.3%
Hendry	39,140	0.7%	36,210	0.6%	25,773	0.6%	18,599	0.5%	11,859	0.5%	8,119	0.5%	6,051	0.8%
Lee	618,754	10.8%	440,888	7.7%	335,113	7.2%	205,266	5.7%	105,216	4.3%	54,539	3.3%	23,404	3.1%
Martin	146,318	2.6%	126,731	2.2%	100,900	2.2%	64,014	1.8%	28,035	1.1%	16,932	1.0%	7,807	1.0%
Miami-Dade	2,496,435	43.5%	2,253,362	39.3%	1,937,094	41.8%	1,625,781	45.2%	1,267,792	51.8%	935,047	57.2%	495,084	64.6%
Monroe	73,090	1.3%	79,589	1.4%	78,024	1.7%	63,188	1.8%	52,586	2.1%	47,921	2.9%	29,957	3.9%
Broward	1,748,066	30.5%	1,623,018	28.3%	1,255,488	27.1%	1,018,200	28.3%	620,100	25.3%	333,946	20.4%	83,933	10.9%
Okeechobee	39,996	0.7%	35,910	0.6%	29,627	0.6%	20,264	0.6%	11,233	0.5%	6,424	0.4%	3,454	0.5%
Palm Beach	1,320,134	23.0%	1,131,184	19.7%	863,518	18.6%	576,863	16.0%	348,753	14.2%	228,106	14.0%	114,688	15.0%
County SubTotal	6,494,817	40.6%	5,737,468	35.9%	4,633,128	35.8%	3,598,167	36.9%	2,449,243	36.1%	1,633,984	33.0%	766,577	27.7%

Source: U.S. Census Bureau

As a subset of Florida population, the summed total of these nine counties comprises a slowly increasing percentage of the Florida population over most of the period. Even though the populations of the counties have been increasing in absolute numbers, their share of Florida's population did not change substantially over the period from 1970-2000. From 2000 to 2010, the regional share of Florida population resumed increased at its fastest pace to its highest percentage ever, 40.6%.

Additionally, the proportional share of the population inside the nine country area has changed over the fifty year time period. Miami-Dade County's share of the nine-county population total population has declined from nearly 65% in 1950 to 43.5% in 2010. In contrast, Broward County's and Lee County's share of the regional total has increased nearly three-fold over the sixty-year period. Palm Beach County's share of the nine-county population has increased 8% over the last fifty years (over a 50% increase in share). While each county has seen an increase in its total population, the most rapid growth in population has been concentrated in Palm Beach, Broward, Martin, and Lee counties.

Of the total population of Florida, approximately 17% classify themselves as African Americans while 22.5% classify their heritage as Hispanic or Latino (Table 4). In the nine-county region, the populations of Miami-Dade and Broward counties contained some 49% of the Florida Latino population and some 31% of the Florida African American population. As a percentage, Hendry County' Latino population was almost double that of the Florida state average but the county has a significantly smaller total population when compared to Miami-Dade and Broward counties. Palm Beach County race and ethnicity percentages are the most similar to the state levels of the counties shown.

Table 4. Population Breakdown by Race and Ethnicity for Select South Florida Counties

County	White	African-American	Other	Total	Hispanic or Latino (of any race)
Florida	77.1%	17.0%	5.9%	100%	22.5%
Glades	72.4%	12.7%	14.9%	100%	21.1%
Hendry	62.1%	14.0%	23.9%	100%	49.2%
Lee	84.8%	9.1%	6.1%	100%	18.3%
Martin	88.6%	5.9%	5.5%	100%	12.2%
Miami-Dade	75.6%	19.9%	4.5%	100%	65.0%
Monroe	91.1%	6.3%	2.6%	100%	20.6%
Okeechobee	79.2%	8.6%	12.2%	100%	23.9%
Palm Beach	75.2%	18.3%	6.5%	100%	19.0%
Broward	65.1%	28.2%	6.7%	100%	25.1%

Source: U.S. Census Bureau, 2010

In the immediate project area, large differences in age from one census tract to another are clearly shown in Figure 6. The barrier islands and western suburbs have a relatively older population, while the more urban areas of Riviera Beach, West Palm Beach, and Lake Worth have a relatively younger population. Few areas shown are close to the national average, and most are highly polarized towards a younger or older population. This polarization is especially evident in the areas closest to the project.

Comparing median household incomes in the same area (Figure 7) shows a similar pattern to the polarization in median ages between census tracts. A notable exception is that the western suburban areas exhibit higher household incomes, while also having a relatively lower median age. Otherwise, with a few exceptions, there is a clear pattern of relatively younger areas having lower household incomes, especially in the areas closest to the project.

A similar pattern of median household income increasing with median age is exhibited across the three most populous counties in coastal South Florida. When median age is viewed at the county level (Figure 8), median age increases from Miami-Dade County to Broward County to Palm Beach County, and even further north to Martin County. Median household income also increases from Miami-Dade County northward (Figure 9). Palm Beach County has the highest median age and household income of the three most populous counties in coastal South Florida

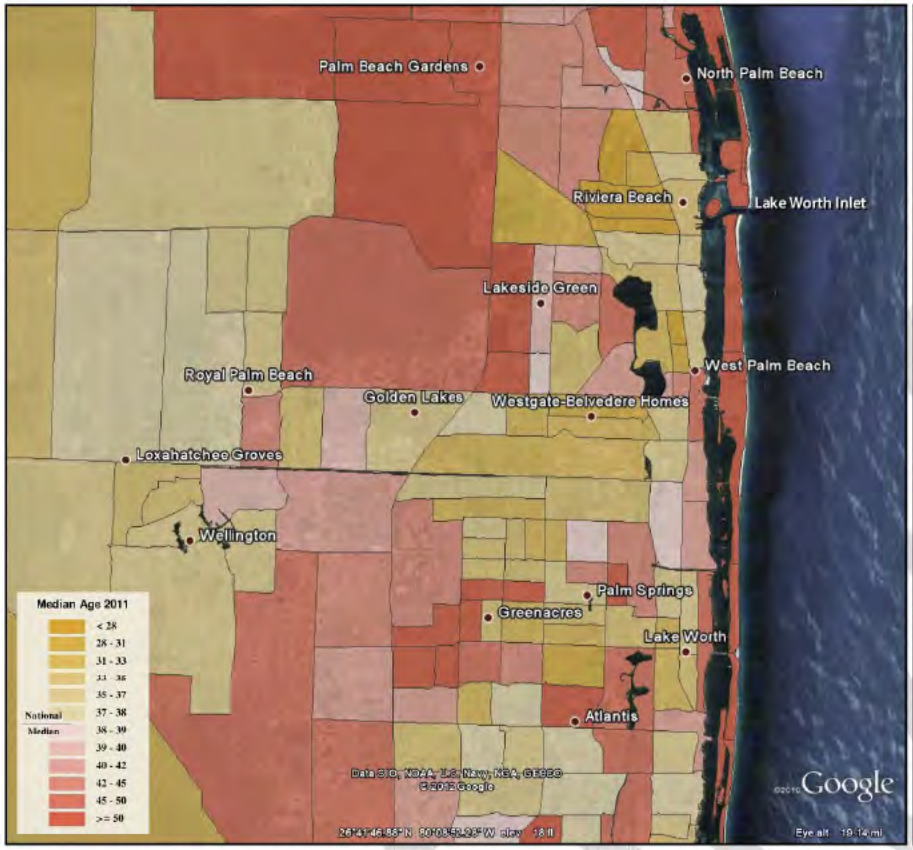

Figure 6. Palm Beach County Area Median Age by Census Tract
Source: The Nielsen Company, 2011

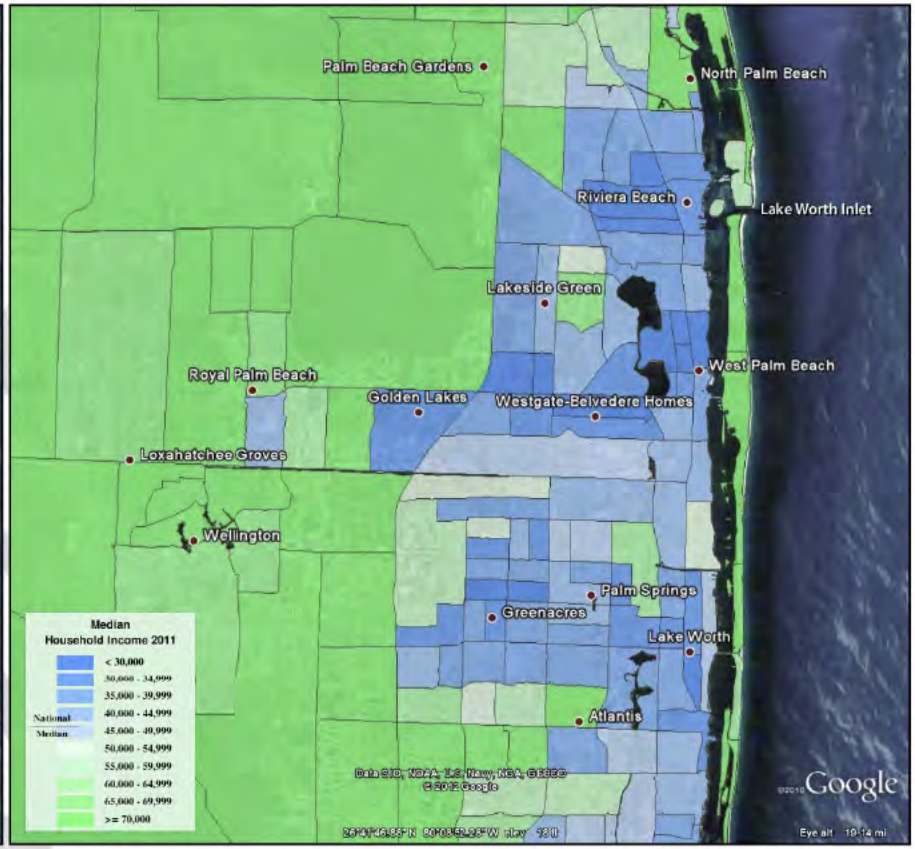

Figure 7. Palm Beach County Area Median Household Income by Census Tract
Source: The Nielsen Company, 2011

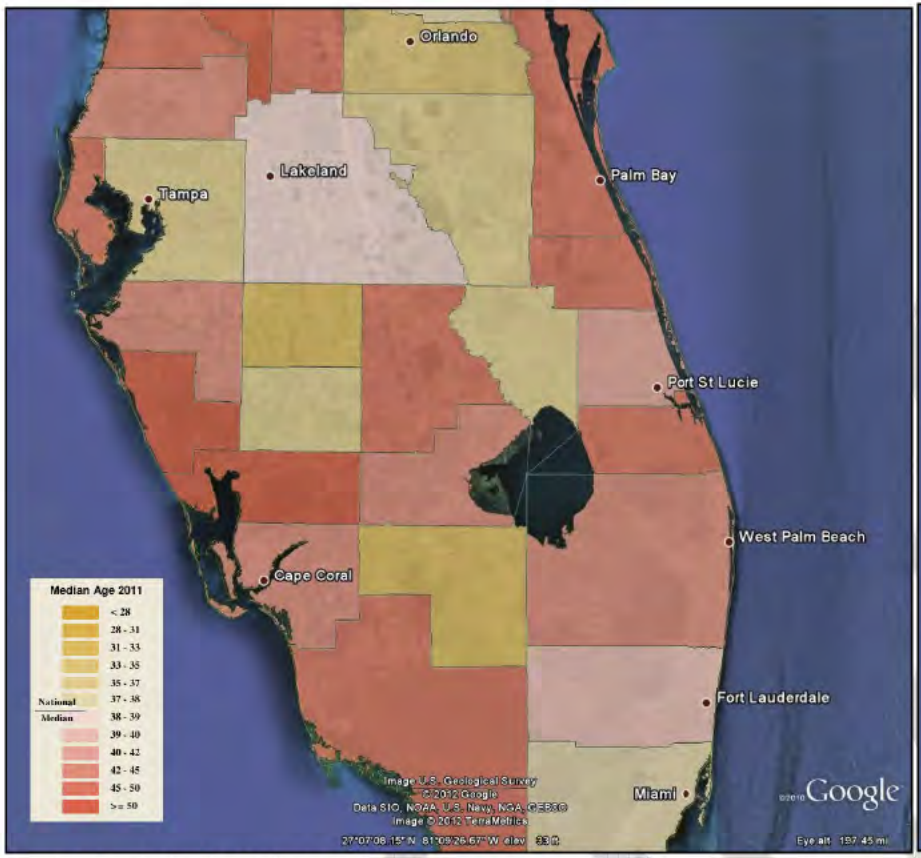

Figure 8. South Florida Median Age by County
Source: The Nielsen Company, 2011

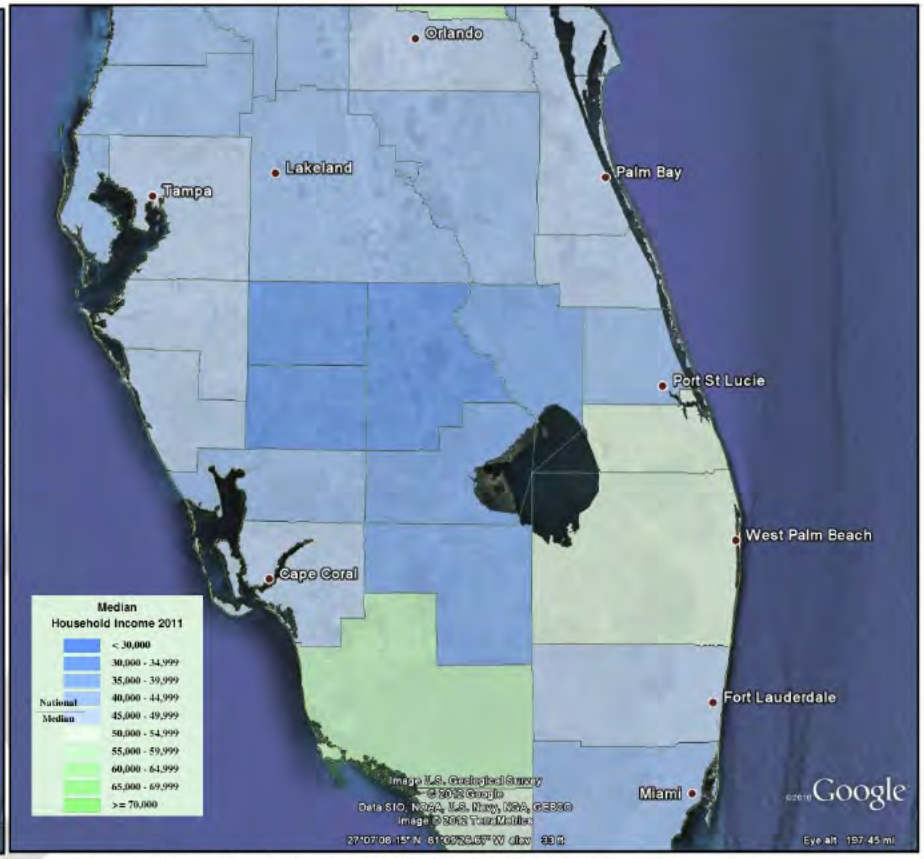

Figure 9. South Florida Median Household Income by County
Source: The Nielsen Company, 2011

2.1.2 Local Economy

Generally, tourism, strong wholesale and retail trade, government and service sectors characterize Florida's economy. Florida's warm weather and extensive coastline attracts vacationers and other visitors and helps make the state a significant retirement destination for people all over the country. Agricultural production is also an important sector of the state's economy, and is especially significant to portions of the study area. Compared to the national economy, the manufacturing sector has played less of a role in Florida, but high technology manufacturing has begun to emerge as a significant sector in the State over the last decade.

Of the nine counties shown in Table 5, the three largest, Broward, Miami-Dade and Palm Beach employ approximately 35% of Florida's work force and account for approximately 33% of state income. Table 6 indicates the importance of relatively low paying employment in the three counties of greatest economic impact. The results coincide with state averages across employment sectors and reflect the relative importance of industries related to tourism (retail, food service), the aged populations of South Florida (health care) and the growth experienced in Florida (construction).

Table 5. Employment as a Percentage of State Employment for Select South Florida Counties

County	Number of Wage & Salary Employees	Annual Wage & Salary Disbursements ($1,000)	Employee Percentage	Annual Salary Percentage
Florida	7,632,084	323,659,342	100%	100%
Glades	1,938	66,153	0.03%	0.02%
Hendry	14,224	418,654	0.19%	0.13%
Lee	208,538	8,238,828	2.73%	2.55%
Martin	59,631	2,378,068	0.78%	0.73%
Miami-Dade	1,038,010	48,445,712	13.60%	14.97%
Monroe	37,959	1,513,204	0.50%	0.47%
Okeechobee	11,016	364,625	0.14%	0.11%
Palm Beach	542,388	25,182,540	7.11%	7.78%
Broward	745,587	33,403,592	9.77%	10.32%
Select Counties Subtotal	2,659,291	120,011,376	35%	37%

Source: U.S. Bureau of Economic Analysis, 2010

Table 6. Employment by Industry for Three Major South Florida Counties

Industry	Broward County	Miami-Dade County	Palm Beach County	Three-County Total	Percentage of Employment by Industry
Health Care & Education	171,463	217,787	123,750	513,000	21%
Retail Trade	112,360	130,845	81,326	324,531	13%
Professional & Administration	108,344	134,619	81,209	324,172	13%
Food Service & Hospitality	86,607	112,057	63,721	262,385	11%
Construction	49,957	74,255	39,760	163,972	7%
Manufacturing	40,905	54,937	22,709	118,551	5%
Major Industry Sub-Total	398,173	506,713	288,725	1,193,611	48%
Total	826,452	1,075,625	577,572	2,479,649	100%

Source: 2010 U.S. Census Bureau American Community Survey.

2.1.3 Hinterland Demand for Specific Goods

The hinterland of the Port of Palm Beach for construction materials (cement and asphalt) includes undeveloped land north and west of the Port in Palm Beach and Martin counties. The proximity of the Port is also close to other high growth areas in Florida such as Indian River, Osceola, and Orange Counties, which are home to the cities of Vero Beach, Kissimmee, and Orlando, respectively. In 2010, the U.S. Census Bureau estimated the Orlando-Kissimmee Metropolitan Statistical Area to have over 2.1 million people. Future population projections for surrounding counties are shown in Table 14 in Section 4. One Port tenant that imports asphalt owns a subsidiary construction company that does business all over so th Florida, and up to the Orlando metropolitan area. The Port is also in close proximity to highly-populated Broward and Miami-Dade counties. Figure 10, below, shows the spatial relationship of Palm Beach County to its neighbo ing hinterland counties.

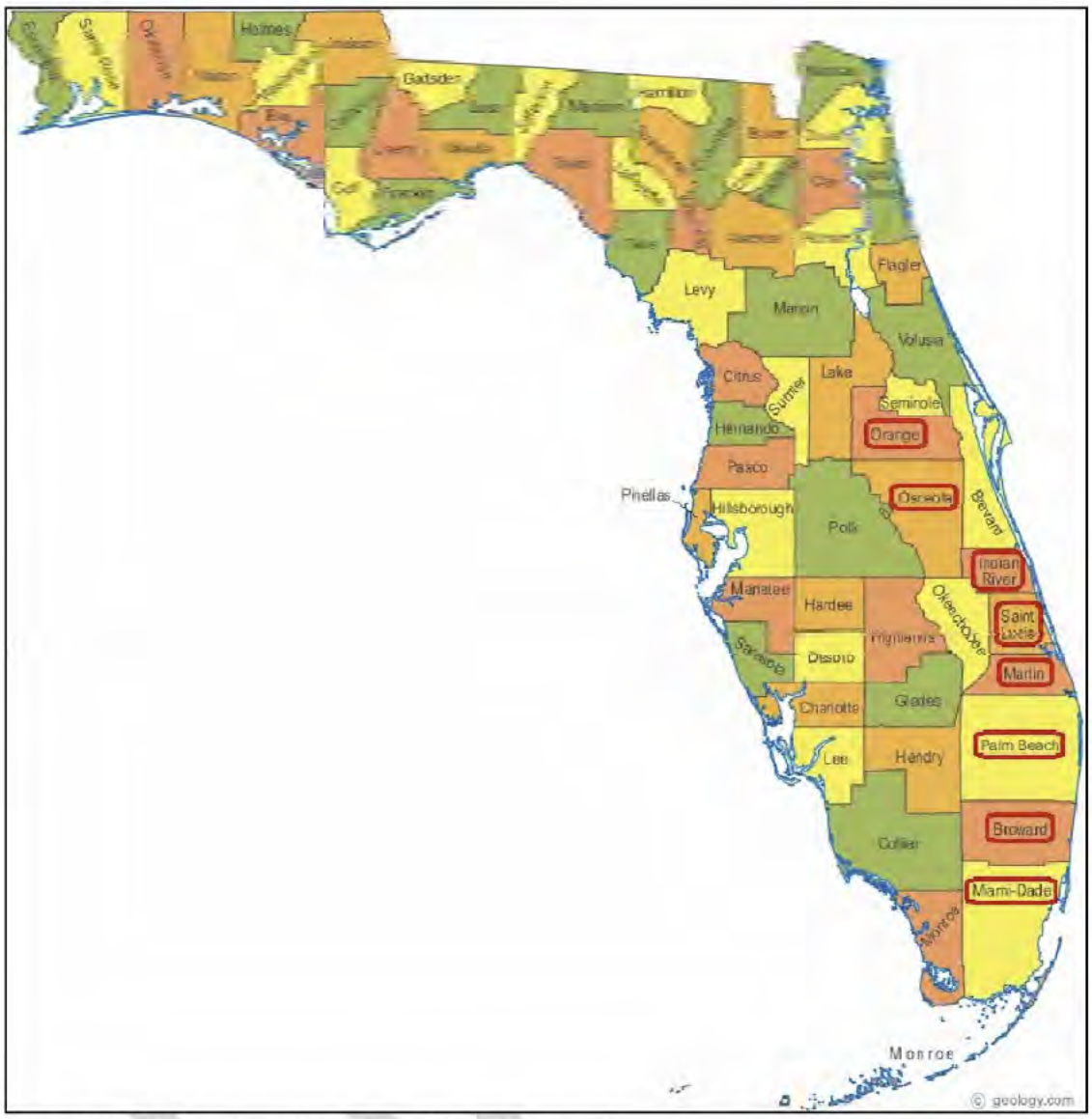

Figure 10. Florida Counties and Hinterland of Port of Palm Beach
Background Image Source: Geology.com; Note: Port of Palm Beach Hinterland County names are circled in red.

2.1.4 Hinterland Transit Connections

Compared to Port Everglades and Port of Miami the Port of Palm Beach has similar access to road connections. Major highway corridors of Interstate-95 and Florida's Turnpike run north and south through the county (Figure 11). Florida East Coast (FEC) and CSX rail lines both service the Port and immediate surrounding area, as well as other parts of Florida and link with the national rail network. The Port of Palm Beach is the only South Florida port to have on-dock rail access as of the writing of this report. However, both Port Everglades and Port of Miami have on-dock Intermodal Container Transfer Facility (ICTF) projects in development.

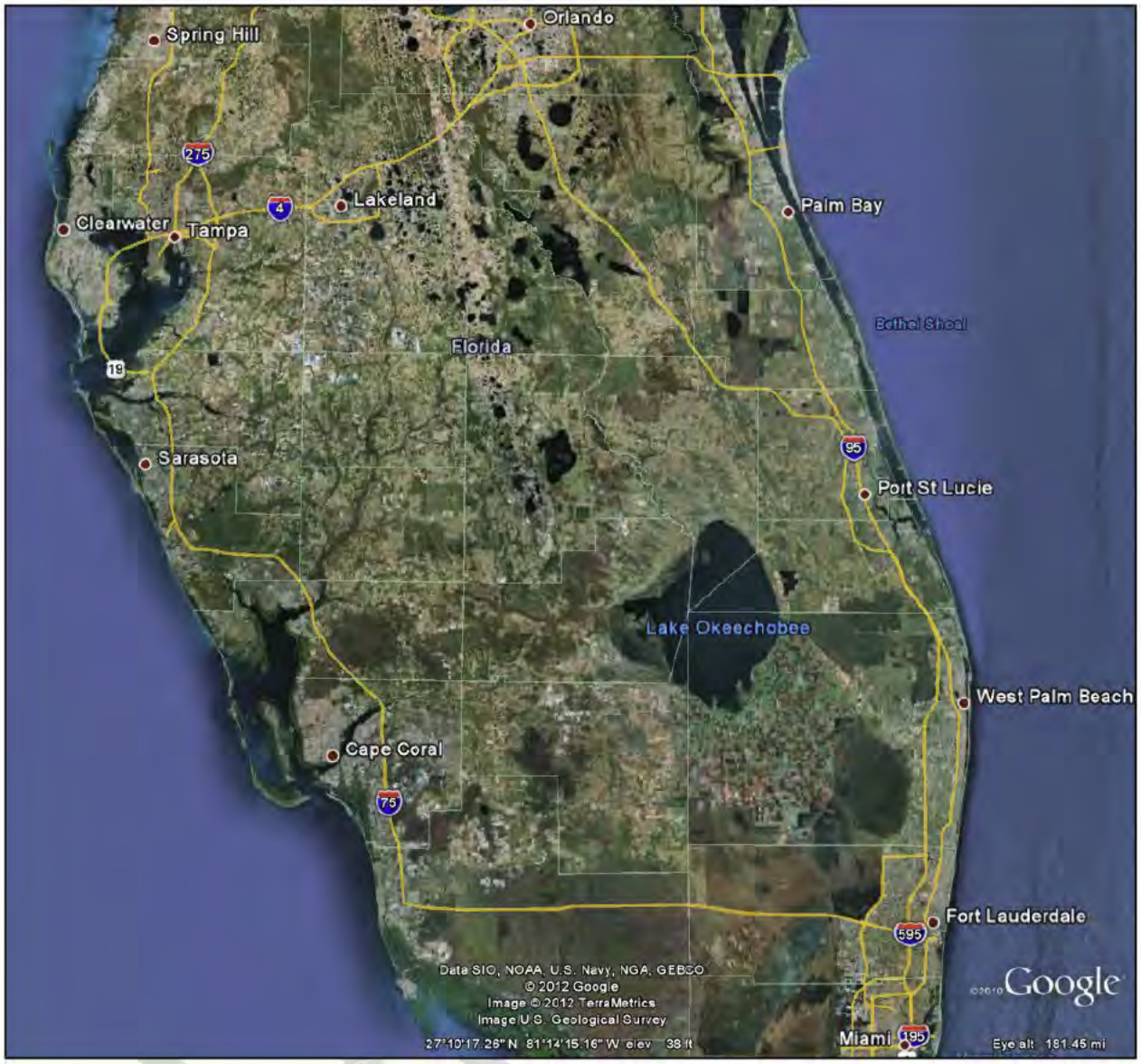

Figure 11. South Florida Major Roadways

Figure 12 shows an approximation of the inland movements of maritime cargo by truck through the Port of Palm Beach, Port Everglades, and Port of Miami. Tonnages shown are inbound and outbound, and were approximated by the Department of Transportation using a highway transportation network model. Most goods stay within, or originate from, the South Florida hinterland, followed by the rest of the State of Florida. Other states that send or receive the most goods to and from South Florida ports by truck are Georgia, Texas and New York, followed by North Carolina and Michigan to a lesser extent. Notice the arterial-looking nature of the highway system. Interstates 95, 75, 10, 77, and 24 are clearly visible as direct trucking routes with heavy annual cargo flows to and from South Florida ports. Even though this map is dated 1998, it still serves as a good representation of the movement of cargo by truck into and out of South Florida ports.

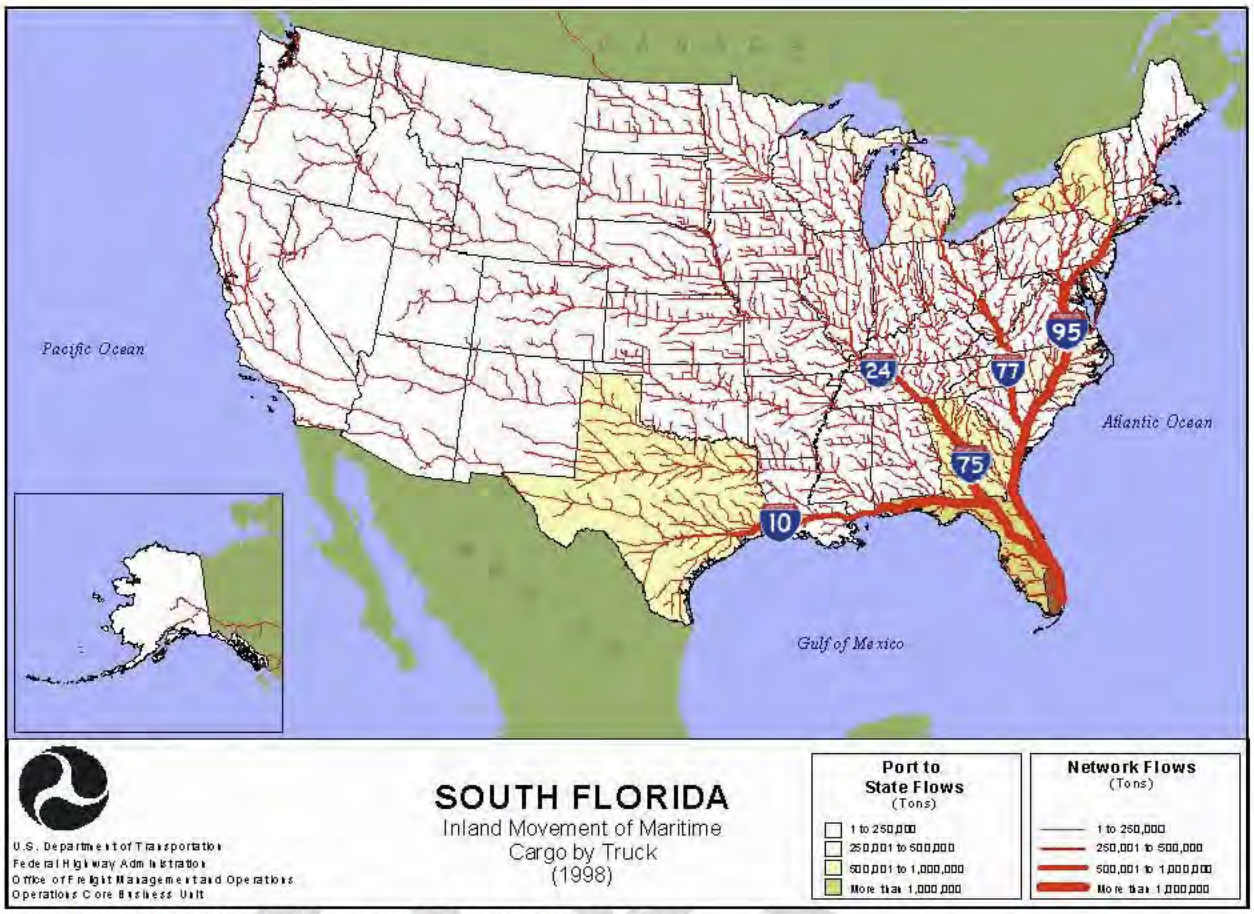

Figure 12. South Florida Inland Movement of Maritime Cargo by Truck

Source: U.S. Department of Transportation, Federal Highway Administration, Office of Freight Management Operations

2.2 Existing Port Facilities

The Port of Palm Beach handles passengers, general cargo, containerized cargo and liquid and dry bulk cargo. The top commodities handled at the port include receipts of petroleum products (residual fuel oil, diesel, and asphalt) and cement, and out-bound shipments of food and farm products, including sugar and molasses. The existing berths and land-side port facilities are shown in Figure 13. The port facilities in Palm Beach Harbor consist of four wharves (North Marginal Wharf, Main Marginal Wharf, Mid Marginal Wharf and South Marginal Wharf), three slips (Slip 1, 2 and 3) and 17 berthing areas. The current site consists of approximately 156 total acres of land.

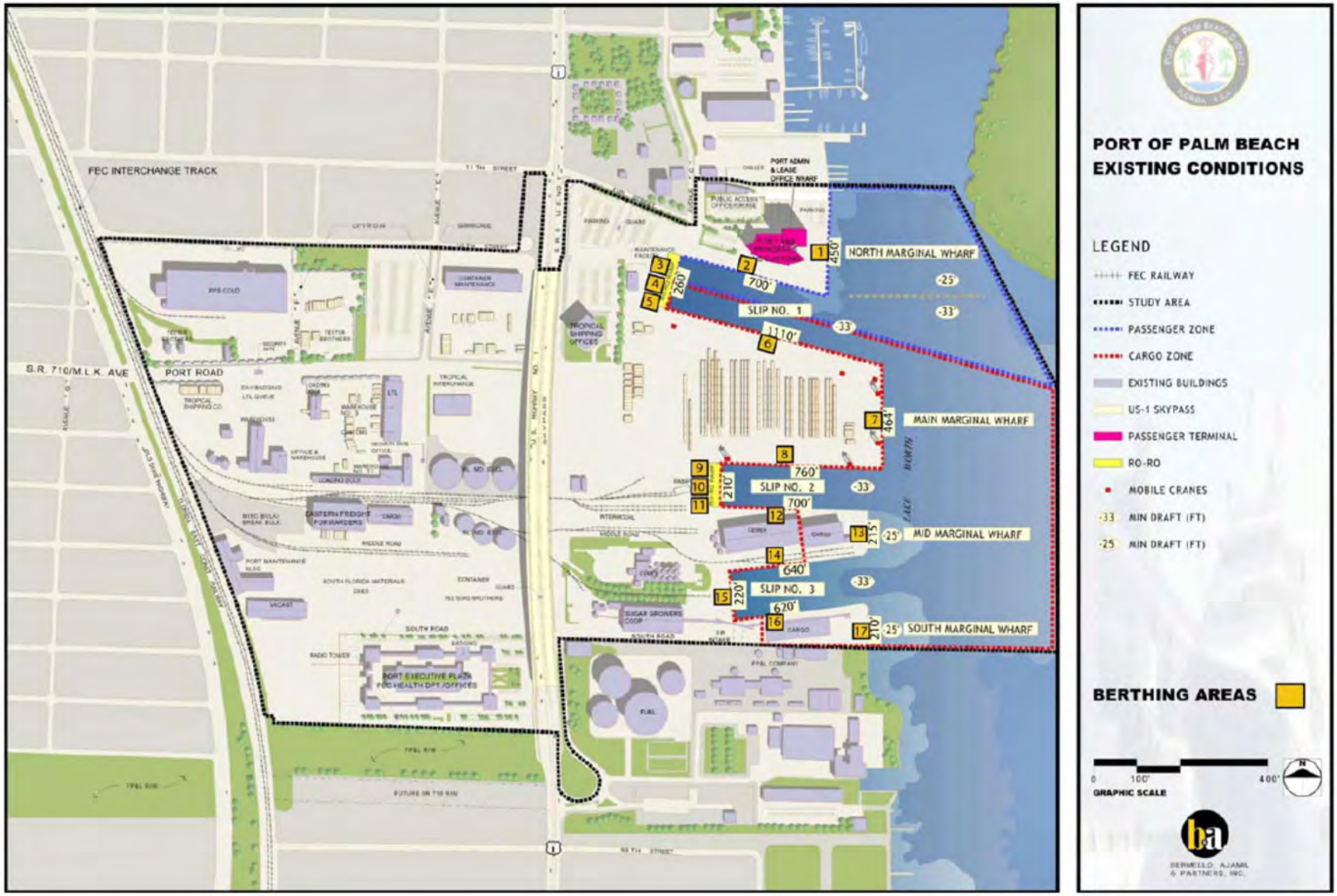

Figure 13. Port of Palm Beach Existing Facilities and Berth Configuration
Source: Port of Palm Beach Master Plan 2005-2015, February 2006.

Existing terminal facilities and berthing areas at Palm Beach Harbor and the types of cargo moved at each berth are described in the following list.

- North Marginal Wharf (Berth 1) – used exclusively for smaller day cruise vessels; it was previously occupied by the *Palm Beach Princess*, which had two scheduled off-shore sailings per day. The service catered primarily to the local gaming market. Another day cruise vessel has already begun operating and is assumed to be in place throughout the 50-year planning horizon.
- Slip 1 (Berths 2-6) – used by Tropical Shipping for container and Ro/Ro cargoes. The north side of the slip (Berth 2) is also used for the Bahamas Celebration, a cruise ship that transits to Freeport, Bahamas every other day from the Port of Palm Beach. Slip 1 is also used by small general cargo ships.
- Main Marginal Wharf (Berth 7) – used primarily by Tropical Shipping and small general cargo ships.
- Slip 2 (Berths 8-12) – generally an overflow slip for vessels that cannot be accommodated by slips 1 and 3. Slip 2 is primarily used by smaller Ro/Ro vessels as well as general cargo vessels. It is also used by Tropical Shipping, as needed.
- Mid Marginal Wharf (Berth 13) – used in conjunction with slips 2 and 3 by small general cargo ships.
- Slip 3 (Berths 14-16) – the major berth of the Port for all bulk cargoes, especially those on vessels with sailing drafts over 25 ft; primarily used for cement and fuel receipts and for shipments of sugar and molasses. Diesel and asphalt is also received at Slip 3. Large general cargo vessels carrying project cargo or other large break bulk will also use Slip 3.
- South Marginal Wharf (Berth 17) – primarily used by small general cargo ships.

The Port of Palm Beach has specialty equipment and storage areas for loading and storing the largest volume commodities that transit through the port. Residual fuel oil can be stored on-site in tanks at FPL's power generation facility, or transported via pipeline to a larger off-site holding facility where it can then be transferred via pipeline to FPL's Martin County power generation facility. Diesel fuel tanks at the port hold approximately 160,000 barrels (about 22,000 metric tons). Asphalt tanks at the port hold approximately 200,000 barrels (about 33,000 metric tons). Since the diesel and asphalt tanks are usually not completely empty when a petroleum tanker arrives at the port, the maximum amount of diesel or asphalt that a vessel is reasonably expected to unload in a single vessel call is between 130,000 barrels and 145,000 barrels (about 17,333 metric tons and 19,500 metric tons) for diesel, and from 150,000 barrels to 175,000 barrels (about 24,400 metric tons to 28,666 metric tons) for asphalt. Additionally, there is capacity for approximately 31,900 metric tons of cement in silos, 18,100 metric tons of cement in a warehouse facility, and storage for a large quantity of aggregate on the dock area between Slip 2 and Slip 3.

Other land-side facilities at the Port include specialty equipment for storing sugar and molasses and loading sugar and molasses onto vessels. Sugar and molasses are produced in the agricultural areas of Palm Beach County and central and southern Florida. The Port of Palm Beach is the only nearby port with equipment to load sugar and molasses onto ocean-going vessels. There are 6 steel molasses tanks

DRAFT

with 11.5 million gallons total capacity, with pipelines connecting them to the south side of Slip 3. There is about 20,865 metric tons of storage capacity for sugar with a conveyor to the south side of Slip 3.

2.3 Multi-port Analysis

The closest major ports to Palm Beach Harbor are Port Everglades and Miami Harbor to the south and Port Canaveral to the north. Figure 14, below, shows that the Port of Palm Beach is in close proximity to larger and deeper draft ports with much greater cargo throughput at Port Everglades and Miami to the south. To the north, the next major port after Port Canaveral is Jacksonville. Port of Palm Beach is a niche port with regard to vessels calls, cargo-types, and passengers, as explained in Section 2. This means that its cargo does not normally compete directly with other nearby ports, and therefore growth at the Port of Palm Beach will not affect growth in Port Everglades or Miami, which share the same hinterland.

The Port of Palm Beach has a niche containership cargo carrier with Caribbean trade routes. However, these vessel types are limited to feeder-size vessels, with the largest size of 1700 TEUs that have design drafts of 33 ft. Port Everglades and Port of Miami collectively serve longer international trade routes with Northern Europe, the Mediterranean, Asia, and Central and South America. Furthermore, the Port of Palm Beach is the only port in South Florida with facilities to move sugar and molasses.

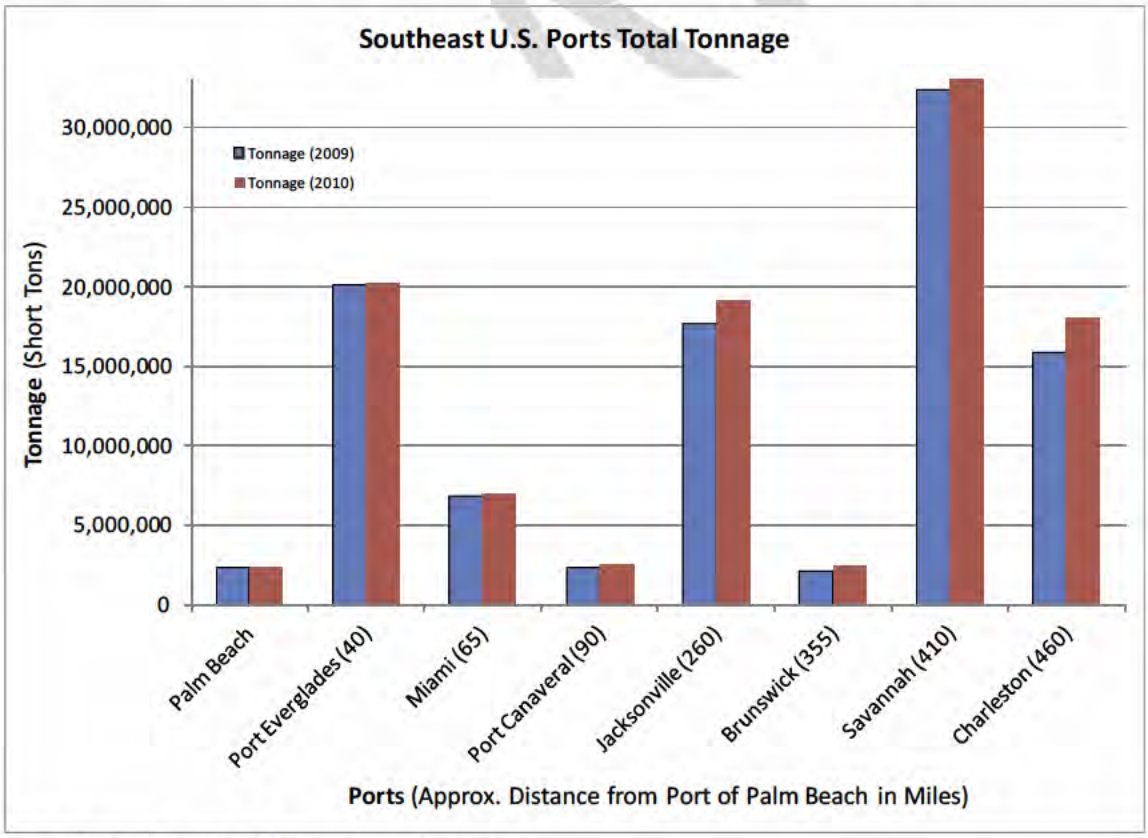

Figure 14. South Atlantic U.S. Ports Total Tonnage
Source: Waterborne Commerce Statistics Center

3 Existing Conditions

3.1 Historical and Existing Commodity Movements

Table 7 shows the total annual commodity tonnages at the Port for the period 1996 through 2010, and the associated annual growth rate for each year. The compound annual growth rate (CAGR) from 1996 to 2010 is also shown at 0.25 percent. Between 1996 and 2003 the Port's total annual tonnage rose from 2.29 million short tons to 4.36 million short tons, with a CAGR of 9.62 percent. Total commodity tonnage declined by 2008 to 2.38 million short tons, with a CAGR from 2004 to 2008 of -12.99 percent.

Table 7. Historical Total Tonnages for Port of Palm Beach and Annual Growth Rates

Port of Palm Beach Total Annual Cargo Tons (short tons)		
Year	Total Tons (in 1000s)	Annual Growth Rate (year-to-year)
1996	2294	
1997	2922	27.4%
1998	3149	7.8%
1999	3352	6.4%
2000	2950	-12.0%
2001	3518	19.3%
2002	4022	14.3%
2003	4362	8.5%
2004	4147	-4.9%
2005	3965	-4.4%
2006	2765	-30.3%
2007	3117	12.7%
2008	2377	-23.7%
2009	2341	-1.5%
2010	2374	1.4%
Compound Annual Growth Rate (1996-2010)		0.25%
Compound Annual Growth Rate (1996-2003)		9.62%

Source: Waterborne Commerce Statistics Center

Table 8 and Figure 15 depict the major bulk commodity tonnages for the period 1995 through 2010 that would be associated with the deepest draft vessels calling the Port. Total major bulk cargo grew from 1.71 million metric tons in 1996 to 2.42 million metric tons in 2004 for a CAGR of 4.42 percent. Bulk cargoes declined in 2005-2006 largely related to hurricane and storm disruptions, for example exports of molasses and receipts of fuel oil. Fuel oil has been declining recently due to the closure of the Riviera Beach power generation facility for renovations and modernization. Cement has declined due to the

DRAFT

recent housing market decline in demand. Not shown on this table is the recent substantial increase in diesel fuel and asphalt tonnage due to a new port tenant who is importing diesel and asphalt. More discussion on each of the major bulk commodities can be found in Section 4.

Table 8. Major Bulk Commodity Tonnages 1995-2010

(000 metric tons)																
	1995	1996	1997	1998	1999	2000	2001	2002	2003	2004	2005	2006	2007	2008	2009	2010
Cement	200	187	241	173	210	60	49	64	83	152	213	115	137	44	24	6
Fuel Oil	846	541	813	986	1,107	1,043	1,351	1,200	1,062	1,215	905	665	697	389	208	213
Molasses	154	180	146	157	278	259	239	331	215	265	91	77	161	105	150	155
Sugar	987	806	908	947	816	541	725	1,094	1,003	789	692	357	626	364	635	531
Subtotal	**2,188**	**1,714**	**2,108**	**2,263**	**2,409**	**1,902**	**2,364**	**2,690**	**2,363**	**2,421**	**1,901**	**1,215**	**1,621**	**902**	**1,017**	**905**
Other	508	367	542	593	631	774	827	959	1,595	1,341	1,696	1,294	1,207	1,255	1,108	1,248
Total	**2,696**	**2,081**	**2,651**	**2,857**	**3,041**	**2,676**	**3,191**	**3,649**	**3,958**	**3,762**	**3,597**	**2,508**	**2,828**	**2,156**	**2,125**	**2,154**

Source: Waterborne Commerce Statistics Center

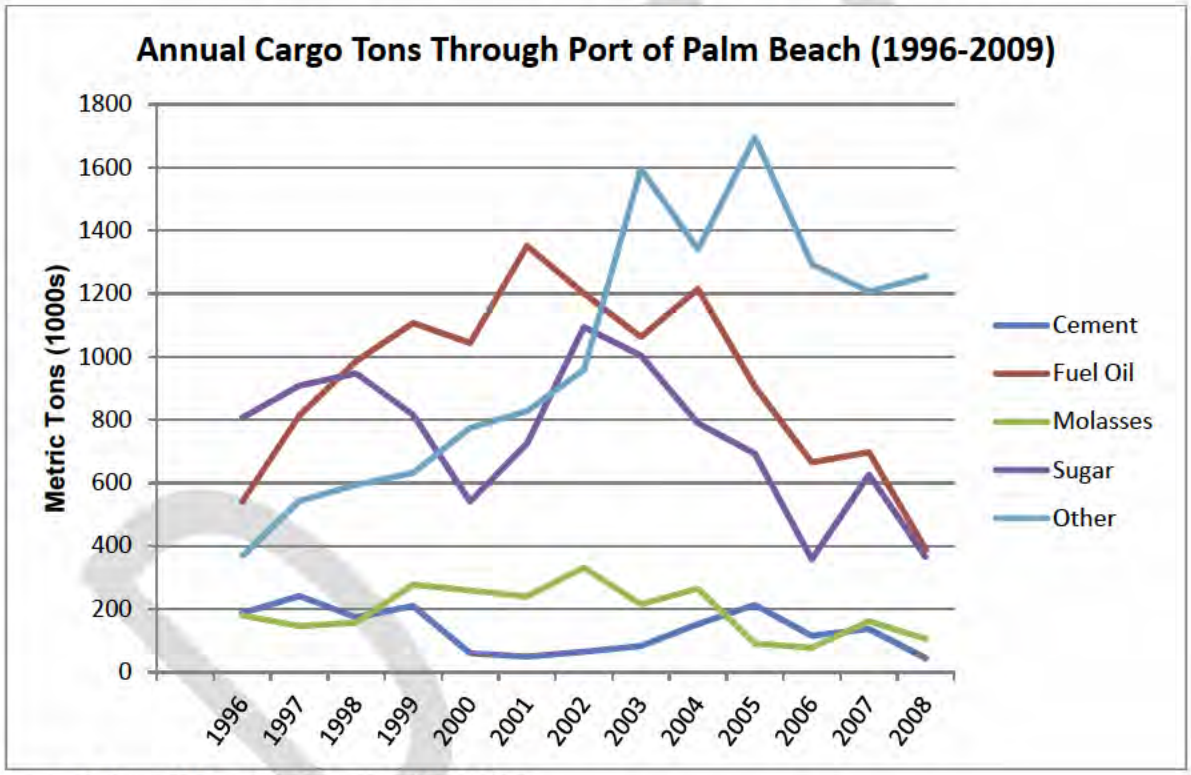

Figure 15. Annual Major Bulk Cargo Tons (1996-2009)

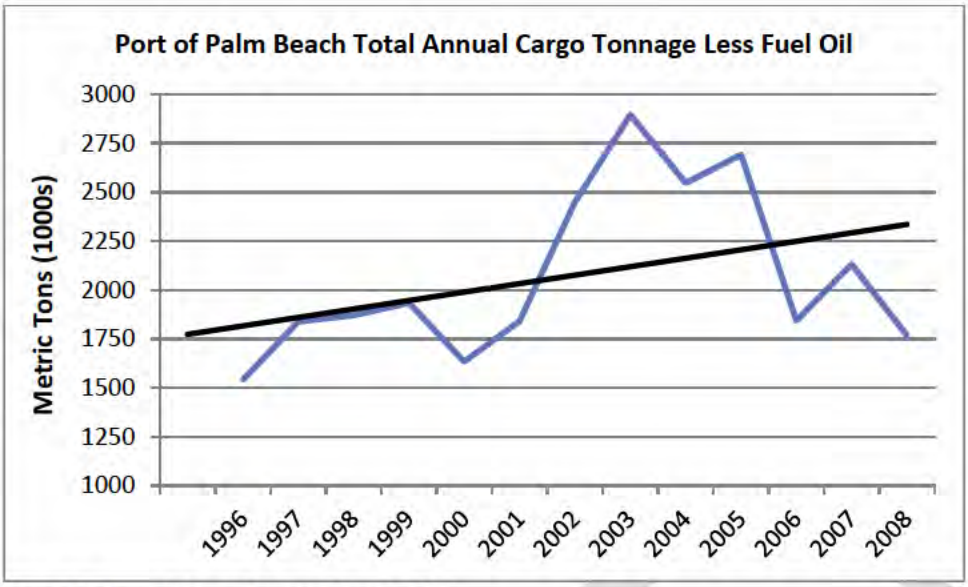

Figure 16. Annual Cargo Tonnage less Fuel Oil

Table 9. Long-term Growth Trends for Total Cargo and Total Cargo less Fuel Oil over 10 year and 14 year periods

Period	Description	Compound Annual Growth Rate
1996 – 2005	Total Cargo	6.27%
1996 – 2005	Total Cargo less Fuel Oil	6.40%
1996 – 2009	Total Cargo	0.16%
1996 – 2009	Total Cargo less Fuel Oil	1.70%

Table 9 above shows that annual cargo tonnage growth rates were very high over the 10-year period from 1996 to 2005. Fuel oil receipts began a trend of steady decline in 2005 when operations at the Riviera Beach power generation facility started to wane. Therefore, if fuel oil cargo tonnage is removed from the total cargo tonnage, the 14-year compound annual growth rate from 1996 to 2009 is 1.70% (Figure 16).

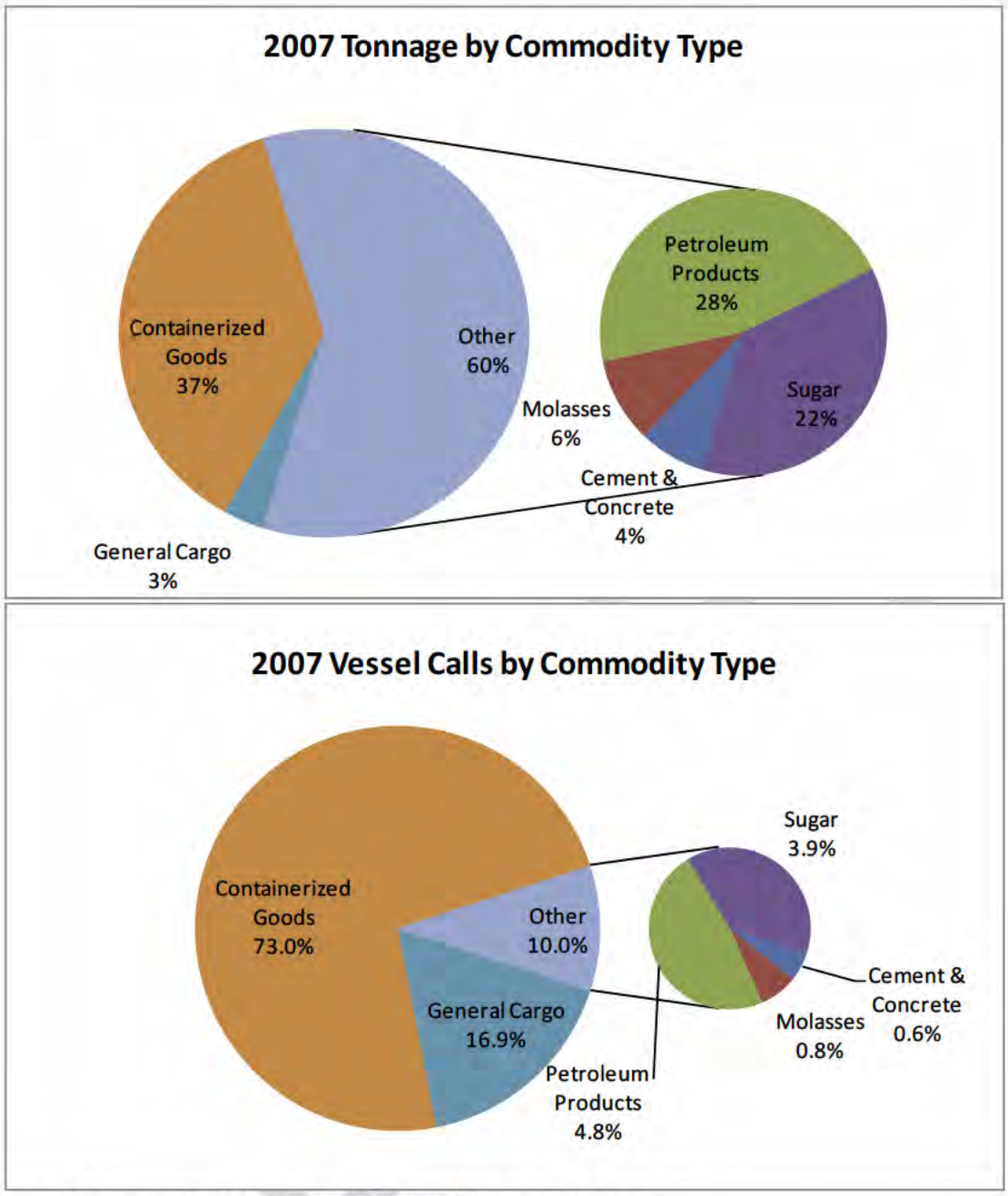

Figure 17. Comparison of Tonnage and Vessel Calls by Commodity Type
Source: Waterborne Commerce Statistics Center, and Port of Palm Beach Pilots' Log.
Notes: Petroleum Products includes: Residual Fuel Oil, Distillate Fuel Oil, Gasoline, Kerosene, and Asphalt.

Figure 17, above, shows the proportion of tonnage by commodity type compared to the number of vessel calls by commodity type, for the year 2007. The year 2007 was chosen for this example because it represented a typical level of historical commodity tonnage and vessel calls. It is clear that relative to the number of vessel calls, a small number of commodities make up a large portion of the total tonnage transiting through the Port of Palm Beach. Cement and concrete, molasses, sugar, and petroleum products represent only 10% of vessel calls in 2007. However, these same four commodity groups account for 60% of total tonnage in 2007.

3.2 Existing Vessel Fleet

Table 10 shows the total annual inbound and outbound vessel trips at the Port between 1996 and 2010. The sharp decline in total vessel trips, which occurred between 1996 and 1999, is primarily due to a reduction in small domestic vessel calls. This is also shown by the increase in annual cargo tons during the same period. From 2000 to 2005, annual vessel trips were steady, while cargo tonnage continued to increase from 2000 to 2003, suggesting more cargo was being loaded on the same or larger vessels. Since 2005, both annual cargo tonnage and annual vessel trips have steadily declined.

Table 10. Annual Vessel Movements

Port of Palm Beach Total Annual Vessel Trips		
Year	Inbound Trips (Receipts)	Outbound Trips (Shipments)
1996	4053	3425
1997	3415	2700
1998	2720	2514
1999	1793	1405
2000	1495	1467
2001	1536	1547
2002	1482	1476
2003	1482	1521
2004	1442	1503
2005	1536	1570
2006	1439	1473
2007	1334	1411
2008	1178	1246
2009	1101	1262
2010	1194	1413

Source: Waterborne Commerce Statistics Center

Note: Inbound and outbound trips will not match because domestic barge movements are only counted one way.

Table 11 shows the number of vessel movements by draft from 2004 to 2010. The existing authorized channel depth is 33 ft at MLLW. Generally, 2.5 ft of tide or greater is available about 32% of the time, and 3 ft of tide or greater is available about 15% of the time. Therefore, any calls with sailing drafts at 33 ft or greater are draft-constrained and tide-constrained. Note that the number of calls at 33 ft draft or deeper peaked in 2005, which corresponds to the highest throughput of cement since 1997 (Table 8). Since that time, total tonnage has declined due to reduced demand for some goods. As the total number of movements has declined, movements that are 27 feet of draft and deeper have remained steady from 2006 to 2009, and increased substantially in 2010. A number of vessels in this range of sailing drafts are likely draft-constrained, and could be subject to deeper loading with greater available channel depth.

DRAFT

Table 11. Vessel Movements by Draft

Number of Total Vessel Movements by Draft							
Draft	2004	2005	2006	2007	2008	2009	2010
0-9 ft.	524	407	814	895	737	583	427
10-14 ft.	1181	1117	908	698	651	781	793
15-20 ft.	728	950	791	715	648	525	558
21-26 ft.	331	374	246	316	249	343	658
27-32 ft.	158	200	130	116	136	127	166
33-38 ft.	23	58	23	5	3	4	5

Source: Waterborne Commerce Statistics Center

Table 12. Existing Fleet Vessel Characteristics by Vessel Type (2007-2009)

	Number of Calls			Average Vessel LOA (ft)			Average Vessel Beam (ft)			Average Design Draft (ft)		
Vessel Type	2007	2008	2009	2007	2008	2009	2007	2008	2009	2007	2008	2009
Molasses	9	6	8	555.4	551.0	556.0	83.4	87.3	87.2	35.4	34.3	33.5
Sugar	46	29	42	360.7	345.6	377.9	72.8	70.4	75.7	N/A	N/A	N/A
Liquid Petroleum	50	40	25	467.4	506.4	487.1	78.0	80.5	82.0	27.5	29.3	30.1
Asphalt	7	3	5	463.0	438.8	449.5	67.3	79.3	74.8	24.3	26.5	24.5
Cement & Concrete	7	7	1	514.6	308.4	574.0	78.8	59.0	85.3	31.2	20.3	32.2
Container Ships	867	802	678	318.4	315.3	323.0	61.1	60.7	62.3	16.2	16.0	16.5
General Cargo	203	175	156	223.4	250.2	302.5	44.8	48.2	53.7	13.2	15.2	17.9

	Number of Calls			Max LOA (ft)			Max Beam (ft)			Max Design Draft (ft)		
Vessel Type	2007	2008	2009	2007	2008	2009	2007	2008	2009	2007	2008	2009
Molasses	9	6	8	587.0	576.0	619.0	90.5	98.3	97.0	41.0	39.6	38.5
Sugar	46	29	42	366.0	430.0	430.0	75.0	82.0	80.0	N/A	N/A	N/A
Liquid Petroleum	50	40	25	638.0	640.0	640.0	85.5	93.0	93.0	29.5	36.0	36.0
Asphalt	7	3	5	490.0	446.0	485.0	80.0	80.0	80.0	30.6	26.5	26.5
Cement & Concrete	7	7	1	612.3	308.4	574.0	95.1	59.0	85.3	37.7	20.3	32.2
Container Ships	867	802	678	588.0	524.5	524.5	83.0	76.3	76.3	32.5	28.5	28.5
General Cargo	203	175	156	655.0	635.0	608.3	100.0	92.0	101.5	36.0	36.8	36.0

	Number of Calls			Average Arrival Draft (ft)			Average Departure Draft			Max Sailing Draft (ft)		
Vessel Type	2007	2008	2009	2007	2008	2009	2007	2008	2009	2007	2008	2009
Molasses	9	6	8	24.5	22.7	24.2	30.6	29.8	29.2	32.2	32.5	30.0
Sugar	46	29	42	14.9	14.5	15.0	22.8	23.0	23.4	24.0	24.0	24.0
Liquid Petroleum	50	40	25	27.0	26.1	25.8	18.7	18.4	18.4	30.8	29.5	29.0
Asphalt	7	3	5	21.6	26.4	25.4	16.9	19.7	20.0	24.7	27.3	27.0
Cement & Concrete	7	7	1	25.7	20.3	27.0	21.9	12.0	21.7	27.3	20.7	27.0
Container Ships	867	802	678	13.1	13.1	13.5	14.3	14.3	14.6	28.6	28.3	29.2
General Cargo	203	175	156	13.3	14.6	15.3	12.1	13.4	15.2	28.0	30.5	32.5

	Number of Calls			Average Tugs Used Inbound			Average Tugs Used Ou bound			Majority Propulsion Type	Primary Ber h(s) Used
Vessel Type	2007	2008	2009	2007	2008	2009	2007	2008	2009		
Molasses	9	6	8	2.0	2 0	2.4	1.9	2.0	1 9	Motor	16C
Sugar	46	29	42	1.0	1 0	1 0	1.0	1.0	1 2	Tug & Barge	16C
Liquid Petroleum	50	40	25	1.5	1.4	1.7	1.2	1.2	1 5	Tug & Barge	14C
Asphalt	7	3	5	1.4	2 0	2 0	1.1	1.7	1 2	Tug & Barge	12C
Cement & Concrete	7	7	1	2.1	0 3	2 0	1.9	0.1	2 0	Motor	14C
Container Ships	867	802	678	0.2	0.1	0.1	0.1	0.1	0.1	Motor	5C/6C/6E/7C
General Cargo	203	175	156	0.8	0.7	0 8	0.2	0.2	0 3	Motor	11C

Notes: All measurements in feet. Erroneous data was excluded from averages. Liquid Petroleum includes residual fuel oil and distillate fuel oil (diesel). Source: Palm Beach Harbor Pilots' Logs

Table 13. Average Loaded Sailing Draft as a Percent of Design Draft by Vessel Type

Average Percent of Design Draft Used when Loaded				
Vessel Type	2007	2008	2009	Overall
Molasses	87%	87%	88%	87%
Sugar	90%	91%	92%	91%
Liquid Petroleum	96%	89%	86%	91%
Asphalt	88%	98%	97%	93%
Cement & Concrete	84%	99%	84%	91%
Container Ships	89%	90%	88%	89%
General Cargo	96%	95%	90%	94%

Notes: All measurements in feet. Erroneous data was excluded from averages. Liquid Petroleum includes residual fuel oil and distillate fuel oil (diesel). Source: Palm Beach Harbor Pilots' Logs

Table 12 shows the characteristics of vessels in the existing fleet, broken down by commodity type over three years (2007-2009). Table 13, above, shows the average loaded sailing draft as a percent of design draft by vessel type over three years (2007-2009). When compared with the average design drafts and maximum design drafts in Table 12, it is clear molasses product tankers, liquid petroleum tankers, and cement bulk carriers are currently the most draft-constrained vessels in the existing fleet calling the Port of Palm Beach.

4 Expected Future Conditions

The planning horizon for this project is 50-years, with a base-year of 2017[2]. An assessment into the future involves a review of past trends leading up to current situations and the likelihood of those conditions continuing into the future with or without change.

Within the study area there are economic, environmental, and technical changes underway that will likely impact future conditions. Changing demands of the population will greatly influence those conditions. Table 14 shows the historical and projected population for Palm Beach County, surrounding hinterland counties and the State of Florida. Palm Beach County population is projected to grow at an average annual rate of less than one percent between 2010 and 2030. This slow rate of growth will affect the demand for certain commodities such as construction materials and fuel oil, as explained in further detail in Section 4.2. Table 14 also shows population projections for nearby southern and central Florida counties of Broward, Miami-Dade, Martin, St. Lucie, Indian River, Osceola, and Orange.

[2] The base-year of 2017 was used throughout the economic evaluation process even though the final construction schedule is expected to complete in June 2018.

Table 14. Palm Beach County and Surrounding County Population Projections

County	1990	1995	2000	2005	2010	2015	2020	2025	2030	CAGR 1990-2010	CAGR 2010-2030	CAGR 1990-2030
Broward	1,255,531	1,428,708	1,623,018	1,740,987	1,745,570	1,787,228	1,834,967	1,880,047	1,921,172	1.66%	0.48%	1.07%
Indian River	90,208	100,375	112,947	130,043	142,303	154,988	169,319	183,403	196,916	2.31%	1.64%	1.97%
Martin	100,900	113,550	126,731	141,059	143,640	149,787	157,115	164,081	170,425	1.78%	0.86%	1.32%
Miami-Dade	1,937,194	2,076,171	2,253,779	2,422,075	2,480,757	2,561,276	2,653,957	2,742,987	2,825,874	1.24%	0.65%	0.95%
Orange	677,491	765,906	896,344	1,043,437	1,119,225	1,212,817	1,324,547	1,433,249	1,535,033	2.54%	1.59%	2.07%
Osceola	107,728	140,775	172,493	235,156	280,279	327,022	380,082	431,637	480,401	4.90%	2.73%	3.81%
Palm Beach	863,503	988,743	1,131,191	1,265,900	1,285,692	1,346,002	1,420,356	1,491,669	1,556,810	2.01%	0.96%	1.48%
St. Lucie	150,171	172,212	192,695	240,039	276,658	313,077	354,289	395,164	434,113	3.10%	2.28%	2.69%
Hinterland Sub-Total	5,182,726	5,786,440	6,509,198	7,218,696	7,474,124	7,852,197	8,294,632	8,722,237	9,120,744	1.85%	1.00%	1.42%
Florida	12,938,071	14,335,992	15,982,824	17,918,227	18,881,443	20,055,865	21,417,450	22,738,233	23,979,032	1.91%	1.20%	1.55%
Hinterland Percent of State Population	40.1%	40.4%	40.7%	40.3%	39.6%	39 2%	38.7%	38.4%	38.0%			

Note: CAGR = Compound Annual Growth Rate; Projections begin in 2010.

Source: Florida Demographic Estimating Conference, February 2009; Florida Demographic Database, August 2009

4.1 Caveats of Growth Estimates and Projections

No growth rate projection will ever be accurate, and the true ups and downs of business cycles cannot be accurately forecasted through a linear or exponential growth rate. Linear or steady compound growth rates (exponential growth) are meant only to be representative of projected tonnage that is expected to transit through the port over a longer period. Using smoother curves as estimates for actual tonnage acts to normalize peaks and valleys in future business cycles. In reality, future tonnage will likely exceed the forecast in some years, and fall short of the forecast in others. A "most-likely" steady growth rate will account for both of these occurrences over the long run because the positive and negative differences from the estimated to actual tonnage will eventually cancel each other out (Figure 18).

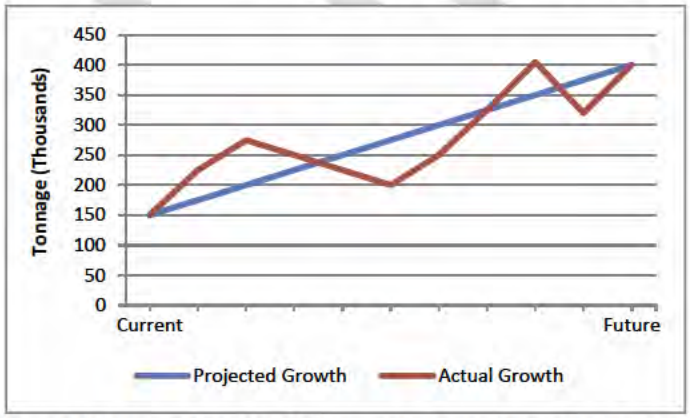

Figure 18. Example Graph of Differences between Estimated and Actual Growth

4.2 Future Commodity Movements

Historical tonnages were presented in Table 8, in Section 3.1. The future commodity growth for the 50-year planning horizon from the base year of 2017 to 2067 is summarized in Table 15 and shown graphically in Figure 19. The "Benefitting Commodity?" column displays whether or not the commodity movements will benefit from channel deepening. In the following subsections, the assumptions and caveats behind each of the predictions for each commodity are detailed.

Table 15. Future Commodity Movement Forecasts for Port of Palm Beach (2017-2067)

	2017	2027	2037	2047	2057	2067	CAGR (2017-2067)	Benefitting Commodity?
Sugar (Shipments)	790	790	790	790	790	790	0.00%	No
Molasses (Shipments)	265	265	265	265	265	265	0.00%	Yes
Liquid Petroleum Products (Receipts)	232	251	272	295	320	347	0.80%	Yes (only diesel)
Asphalt (Receipts)	76	95	119	149	186	186	1.81%	Yes
Cement & Concrete (Receipts)	97	122	154	194	244	308	2.35%	Yes
Containerized Cargo (Both Directions)	999	1,343	1,805	1,805	1,805	1,805	1.19%	No
Non-Containerized General Cargo (Both Directions)	122	135	148	163	179	197	0.96%	Yes (only for largest vessels)
Total	2,581	3,000	3,552	3,660	3,789	3,897	0.83%	

Notes: Values shown in thousands of metric tons. Liquid Petroleum includes residual fuel oil and distillate fuel oil (diesel). The seed values of current tonnages before applying a projected growth rate for containerized goods and non-containerized general cargo were estimated values. Other commodities used historic values for the base year projection that represented either current traffic or pre-recession traffic levels. Non-containerized general cargo includes break-bulk, project cargo, and Ro-Ro.

DRAFT

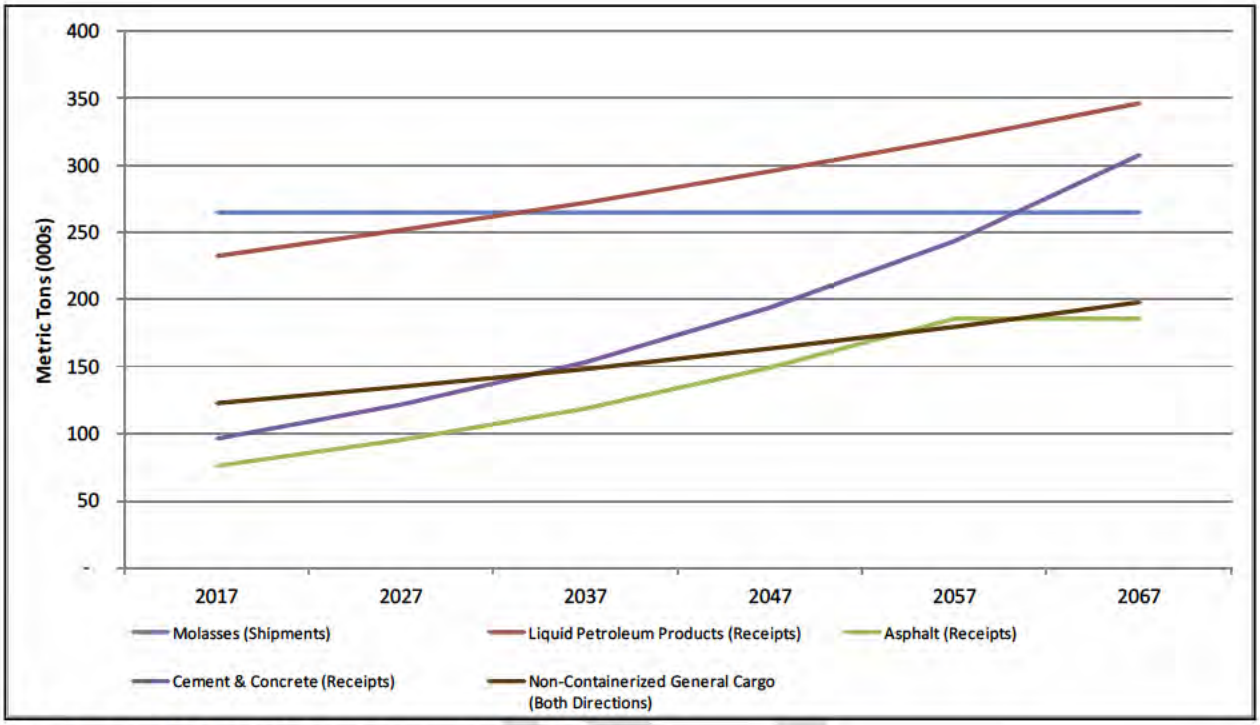

Figure 19. Port of Palm Beach Future Commodity Growth Projections

4.2.1 Fuel Oil and Diesel

Historically, residual fuel oil (also known as "No. 6" fuel oil) receipts were a large percentage of port cargo traffic because it was used by the Riviera Beach electricity generating facility, owned and operated by Florida Power & Light Company (FPL), which was adjacent to the Port of Palm Beach. Fuel oil is moved via domestic tug and barge, primarily from Gulf Coast ports. In order to meet future energy demands and potential emissions requirements, FPL has recently shut down the Riviera Beach plant with plans to replace it with a more efficient Combined Cycle plant, which will run primarily on natural gas. The natural gas will be transported to the facility exclusively via pipeline. The new Riviera Beach facility will be operational by 2014. During 2012-2014, there will likely be a small increase in bulk movements of heavy equipment form the imports and exports of the new and old parts of the Riviera Beach facility.

The rebuilt plant will have the capability to operate on diesel fuel, but this feature would only be used in an emergency that also caused a disruption in the supply of natural gas. The only other scenario that would cause the new power plant to run on diesel would be if the price of diesel were to drop below the price of natural gas. According to the U.S. Energy Information Administration (USEIA) Annual Energy Outlook 2010, "The ratio of low-sulfur light crude oil prices to Henry Hub natural gas prices on an energy equivalent basis remains high relative to the historical average throughout the projection [2009-2035]". The USEIA projection of natural gas prices is shown in Figure 20, below.

Source: USEIA, Annual Energy Outlook 2010

Figure 20. Ratio of low-sulfur light crude oil price to Henry Hub natural gas price on an energy equivalent basis, 1990-2035

The new Riviera Beach combined-cycle facility will have between 120,000 and 150,000 barrels of low-sulfur diesel fuel on-hand in case of emergencies. FPL will likely turn over this volume almost every year to test the backup capabilities of the new plant. However the volume is so low that it will likely be brought into the facility through truck rather than by barge. FPL's St. Lucie County power generation facility is expected to still require some residual fuel oil receipts through the Port for the period of analysis. Further FPL data, which supports the estimate of liquid petroleum in the base year of 2017, is considered sensitive and will be provided to reviewers upon request, if possible. Demand for energy is expected to increase (Figure 21). Specifically, demand for electricity is projected to grow at 1 percent per year from 2008 to 2035 (USEIA, 2010).

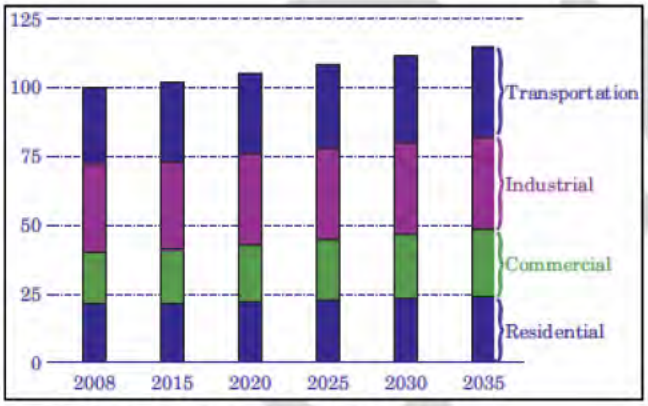

Source: USEIA, Annual Energy Outlook 2010

Figure 21. Primary energy use by end-use sector, 2008-2035 (quadrillion Btu)

Diesel fuel, or distillate fuel oil, is another commodity that is received in substantial quantities through domestic barge movements from Gulf Coast ports. One tenant at the Port of Palm Beach currently imports diesel products for resale. This tenant has seen rapid growth in their diesel shipments since they began operations at the Port. This rapid growth is attributed to a ramping-up of a new business, and high growth rates for diesel are not expected over the entire period of analysis. Diesel receipts are expected to grow at moderate rates over the period of analysis.

Diesel fuel consumption is expected to grow at rates similar to the general national demand for energy in the transportation sector. The USEIA projects an average annual growth rate of 0.6 percent from 2008

to 2035 (USEIA, 2010) (Figure 21). Furthermore, with the addition of a new bio-fuel firm at the port, there may be a slight increase above the national rate in traffic of refined fuels.

4.2.2 Asphalt and Cement

Asphalt has historically moved through the Port of Palm Beach by domestic tug and barge from U.S. Gulf Coast ports. Demand for asphalt is primarily related to the demand for infrastructure construction and repairs (roadways), as well as for residential and commercial construction and repairs (roofs, driveways, and parking lots). Both of these factors are ultimately dependent upon population growth and subsequently, demand for residential and commercial construction. Nationwide, unadjusted growth in expenditures for residential construction remains slow but constant over the next 30 years after a rebound from recession levels (Figure 22). The projected post-recession compound annual growth rate in construction expenditures from 2012 to 2039 is 3.14 percent. However, the compound annual growth rate of expenditures on residential construction from 2012 to 2039 in Chained 2000 dollars is 0.68 percent.

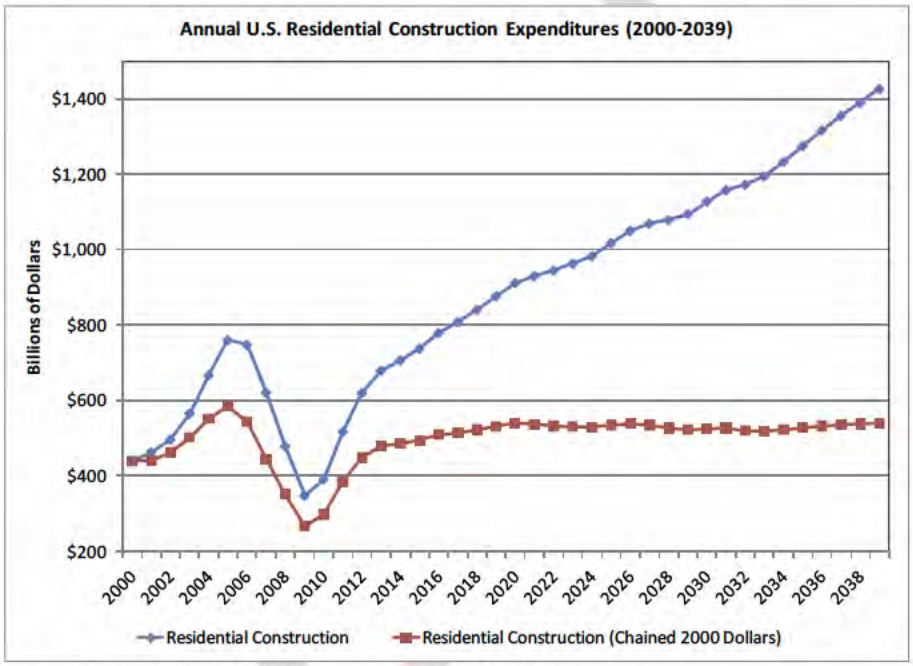

Source: IHS Global Insight, "The 30-Year Focus", May 2009.

Figure 22. Residential Construction Expenditures: Historical and Projected

The Port of Palm Beach traditionally has moved a large amount of cement and other construction materials through its facilities, in the hundreds of thousands of tons since the 1990s. This volume has dropped off because of the decline in new construction, but it is expected to return to pre-recession levels by the base project year of 2017, as new construction rates return to normal. The historical building permits for Palm Beach and other southern and central Florida counties are shown in Table 19, below.

Cemex, a large cement company, has cement storage and processing facilities on-site at the Port, and Cemex is currently under a lease agreement with the Port until 2023. The facility is now idle but ready to return to service. This indicates that as soon as demand for cement rises, imports of cement will resume at normal rates, and should increase into the future along with the demand for new construction. Cement has traditionally been imported on foreign-flagged dry bulk carriers from various countries such as Mexico, Denmark, and Egypt.

4.2.2.1 Description of Cement Imports & Historical Rates

In the early 1970s, imports of cement began to steadily rise, up until the recent recession (Figure 23). Cement, aggregate, and cement input materials have historically been imported through the Port of Palm Beach to supplement local, domestic production. It is generally easier for cement producers to import cement to meet excess demand, and make adjustments to their import quantities, rather than constantly adjust their factory output.

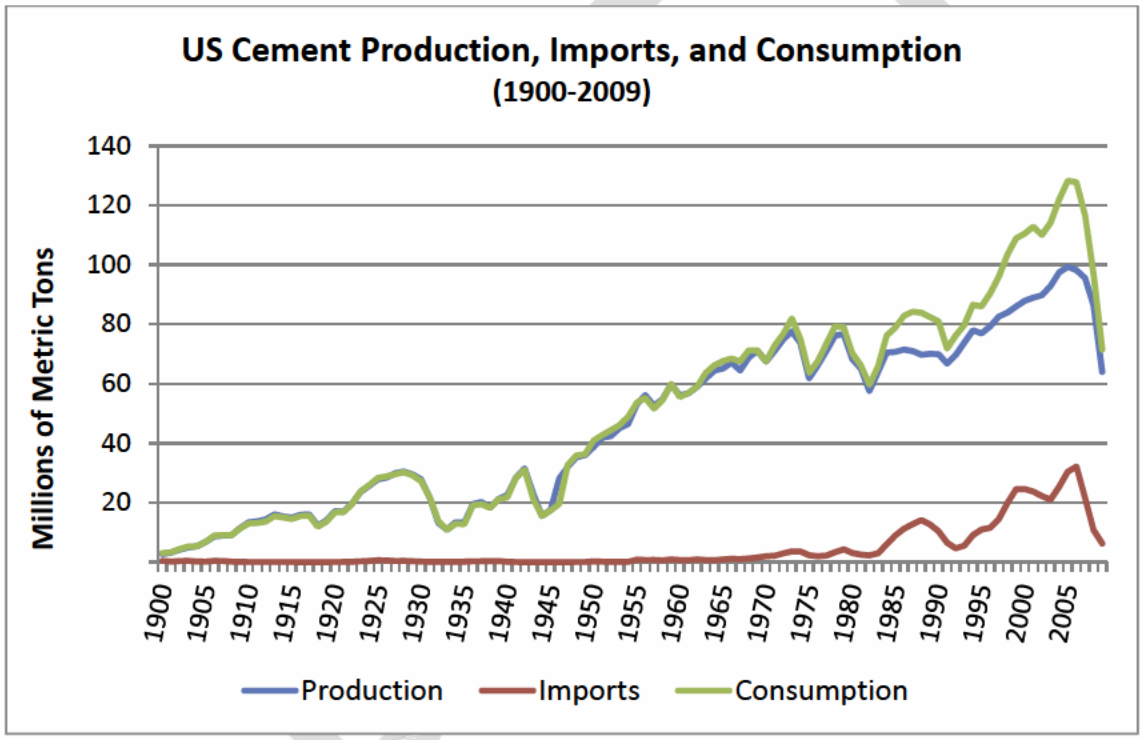

Source: USGS Historical Statistics for Mineral and Material Commodities in the United States, Version 2010.
Figure 23. US Cement Production, Imports, and Consumption

Cement production also requires the input of other minerals that are not produced domestically, such as bauxite, alumina, and silica sands. These cement input materials must be imported in order to produce cement domestically. Furthermore, aggregate, or crushed stone is required as an addition to cement to produce "Ready-Mix" concrete, a primary building material. When demand for construction materials rises beyond the capacity of local production, aggregate is imported as well.

Since 1996, there have been two distinct peaks in cement imports through the Port of Palm Beach, in 1997 and in 2005. Table 16, below, shows the tonnage of cement imported through the Port of Palm

Beach. Table 17 shows the growth rate in imports and total tonnage moved over a 10-year period from 1996 to 2005, and over the 8-year period from 2000 to 2007. These two periods illustrate that the annual growth rates and annual throughput tonnages can be very sensitive to the period selected. Figure 24 emphasizes these trends graphically, and shows the cyclical nature of construction material demand.

Table 16. Annual Bulk Cement Cargo Tons through Port of Palm Beach

	1996	1997	1998	1999	2000	2001	2002	2003	2004	2005	2006	2007	2008	2009
Cement	187	241	173	210	60	49	64	83	152	213	115	137	44	24

Note: Values in 1000s of metric tons. Source: Waterborne Commerce Statistics Center.

Table 17. Cement Throughput and Growth Rates through Port of Palm Beach, FL

Period	Compound Annual Growth Rate	Total Tonnage Throughput (metric tons)	Average Annual Throughput over Period (metric tons)
1996 – 2005	1.47%	1,432,000 tons	143,200 tons
2000 – 2007	12.55%	874,000 tons	109,250 tons

Source: Waterborne Commerce Statistics Center.

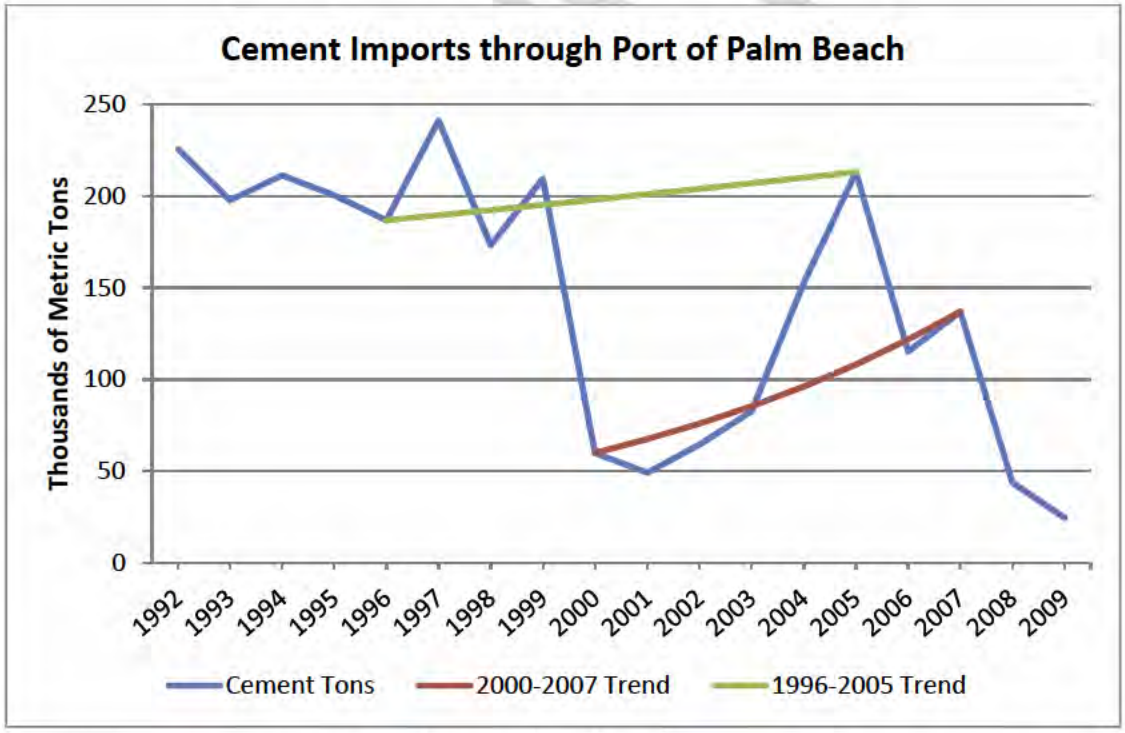

Figure 24. Cement Imports through Port of Palm Beach, with Trend Lines
Source: Waterborne Commerce Statistics Center.

4.2.2.2 Description of Market & Drivers of Demand

Demand for cement and asphalt is primarily related to the demand for infrastructure construction and repairs (roadways), as well as for residential and commercial construction and repairs. Long-run demand for these types of construction is ultimately dependent upon population growth (Table 14). During the 10-year period from 1996-2005, Palm Beach County's population growth rates slightly exceeded the growth rates of the South Florida Hinterland Counties and the entire State of Florida (Table 18). Another key indicator of demand for cement is residential building permits (Table 19 and Table 20).

Table 18. Historical Population Growth Rates

Area	Period	Compound Annual Growth Rate
Palm Beach County	1996-2005	2.50%
South Florida Hinterland	1996-2005	2.23%
State of Florida	1996-2005	2.28%
Palm Beach County	2000-2007	1.95%
South Florida Hinterland	2000-2007	1.95%
State of Florida	2000-2007	2.25%

Source: Florida Demographic Estimating Conference, February 2009; and Florida Demographic Database, August 2009.

Table 19. Historical Residential Building Permits in South Florida Hinterland

County	1990	1995	2000	2005	2009	CAGR (1990-2005)	CAGR (1996-2005)
Broward	5808	8489	9362	3826	607	-2.7%	-10.0%
Indian River	1068	836	1278	3702	285	8.6%	16.6%
Martin	904	947	1072	1235	109	2.1%	1.7%
Miami-Dade	5416	7794	6465	10500	683	4.5%	11.2%
Orange	6352	5500	6474	11303	1837	3.9%	7.3%
Osceola	2633	1570	3215	6002	650	5.6%	13.5%
Palm Beach	6199	7672	7016	8960	1128	2.5%	0.6%
St. Lucie	2335	1286	1752	8095	256	8.6%	20.3%
South Florida Hinterland Total	**30715**	**34094**	**36634**	**53623**	**5555**	**3.8%**	**5.2%**

Note: CAGR = Compound Annual Growth Rate. Source: US Census Bureau

Table 20. Historical Privately-owned Residential Building Permits for Select South Florida Counties by Year (1990-2009)

County	1990	1991	1992	1993	1994	CAGR
Broward	5808	4984	6840	9999	10961	17.2%
Indian River	1068	855	763	886	1089	0.5%
Martin	904	648	786	978	912	0.2%
Miami-Dade	5416	4496	5825	5982	6506	4.7%
Orange	6352	5546	5927	6034	6355	0.0%
Osceola	2633	1728	2037	1986	1690	-10.5%
Palm Beach	6199	5502	6669	7341	8860	9.3%
St. Lucie	2335	1518	1472	1515	1562	-9.6%

County	1995	1996	1997	1998	1999	CAGR
Broward	8489	9904	7860	9137	8810	0.9%
Indian River	836	927	938	1092	1129	7.8%
Martin	947	1057	1018	1062	1074	3.2%
Orange	5500	6020	6187	7234	7560	8.3%
Osceola	1570	1915	3068	2720	3163	19.1%
Palm Beach	7672	8506	6477	6583	6696	-3.3%
St. Lucie	1286	1532	1402	1469	1688	7.0%

County	2000	2001	2002	2003	2004	CAGR
Broward	9362	8476	6003	4133	5021	-14.4%
Indian River	1278	1271	1512	1841	3740	30.8%
Martin	1072	972	1458	1443	1287	4.7%
Miami-Dade	6465	7387	6741	9252	10079	11.7%
Orange	6474	7585	8442	10210	11925	16.5%
Osceola	3215	3614	3669	4742	6443	19.0%
Palm Beach	7016	7722	9707	11150	10581	10.8%
St. Lucie	1752	2201	3391	6902	7739	45.0%

County	2005	2006	2007	2008	2009	CAGR
Broward	3826	3740	1910	991	607	-36.9%
Indian River	3702	2882	1149	626	285	-47.3%
Martin	1235	941	326	185	109	-45.5%
Miami-Dade	10500	7193	3540	1213	683	-49.5%
Orange	11303	9817	4292	2539	1837	-36.5%
Osceola	6002	5916	2434	1068	650	-42.6%
Palm Beach	8960	4874	2182	1358	1128	-40.4%
St. Lucie	8095	4713	1727	710	256	-57.8%

Note: CAGR = Compound Annual Growth Rate over 5 year period shown in each sub-table.
Source: U.S. Census Bureau

4.2.2.3 Cement Tonnage Projections

Cement tonnage in these projections is used as proxy for all cement and cement input materials. Total "cement" tonnage represents cement, aggregate, and other bulk minerals used in the production of cement, such as bauxite, alumina, and silica sands. Some of these other input minerals must be imported as they are not produced domestically. Therefore, there will always be a demand to import some input minerals, even if demand for cement is relatively low.

In order to project the tonnages of cement and cement input products that will transit through the Port of Palm Beach in the future with- and without-project conditions, historical data and future projections of related factors such as population growth and residential construction expenditures were all examined. Since the Port of Palm Beach is not the only South Florida port to import cement, it is

necessary to include the import tonnages through Port Everglades to show a clear historical relationship between residential building permits and cement import tonnages (Figure 25).

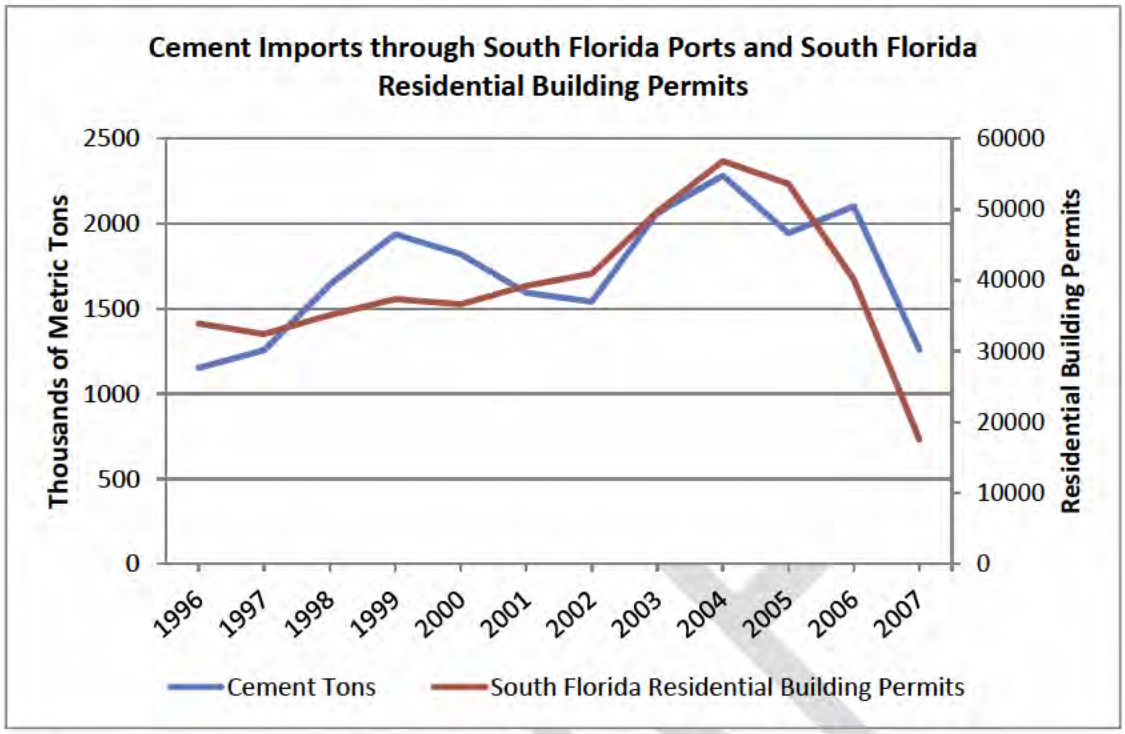

Figure 25. Cement Imports through South Florida Ports and South Florida Residential Building Permits (1996-2007)
Note: Includes tonnages through Port of Palm Beach and Port Everglades.
Sources: U.S. Census Bureau and Waterborne Commerce Statistics Center.

A growth scenario that was used to calculate primary project benefits, Scenario 2, and several alternative growth scenarios were developed based on this information. A summary of the projections is shown below in Figure 26, Table 22, and Table 21. Detailed description of how the projection was developed for Scenario 2 is contained in the following section. More detailed discussion on these other growth scenarios for cement can be found in the sensitivity analysis section, Section 6.

Table 21. Summary Description of Projection Methods for Cement

Projection	Summary of Method	Base-year Tonnage	Growth Rate / Equation
Scenario 2	Ratio of 96-05 residential construction permits to population growth	40% of 1997 peak cement import tonnage at Port	2.35%
Scenario 3	Linear regression of scaled long-term U.S. cement imports	Projected using linear regression equation	Linear Regression equation: *y=3.6461(x-1969)*
Scenario 1	Ratio of 96-05 cement imports at Port of Palm Beach to population growth	40% of 1997 peak cement import tonnage at Port	0.66%
Scenario 4	Based on input from interview with industry representative who currently imports cement products at Port of Palm Beach	120k short tons (from industry input)	double in 10 years; then 0% growth for remaining period of analysis

Table 22. Detailed Projected Import Tonnage of Cement Products through Port of Palm Beach

Projection	2017	2022	2027	2032	2037	2042	2047	2052	2057	2062	2067
Scenario 2	96.5	108.4	121.7	136.7	153.5	172.4	193.6	217.4	244.1	274.2	307.9
Scenario 3	175.0	193.2	211.5	229.7	247.9	266.2	284.4	302.6	320.9	339.1	357.3
Scenario 1	96.5	99.8	103.1	106.6	110.1	113.8	117.6	121.6	125.7	129.9	134.2
Scenario 4	108.9	163.3	217.8	217.8	217.8	217.8	217.8	217.8	217.8	217.8	217.8

Note: Values shown in 000 metric tons

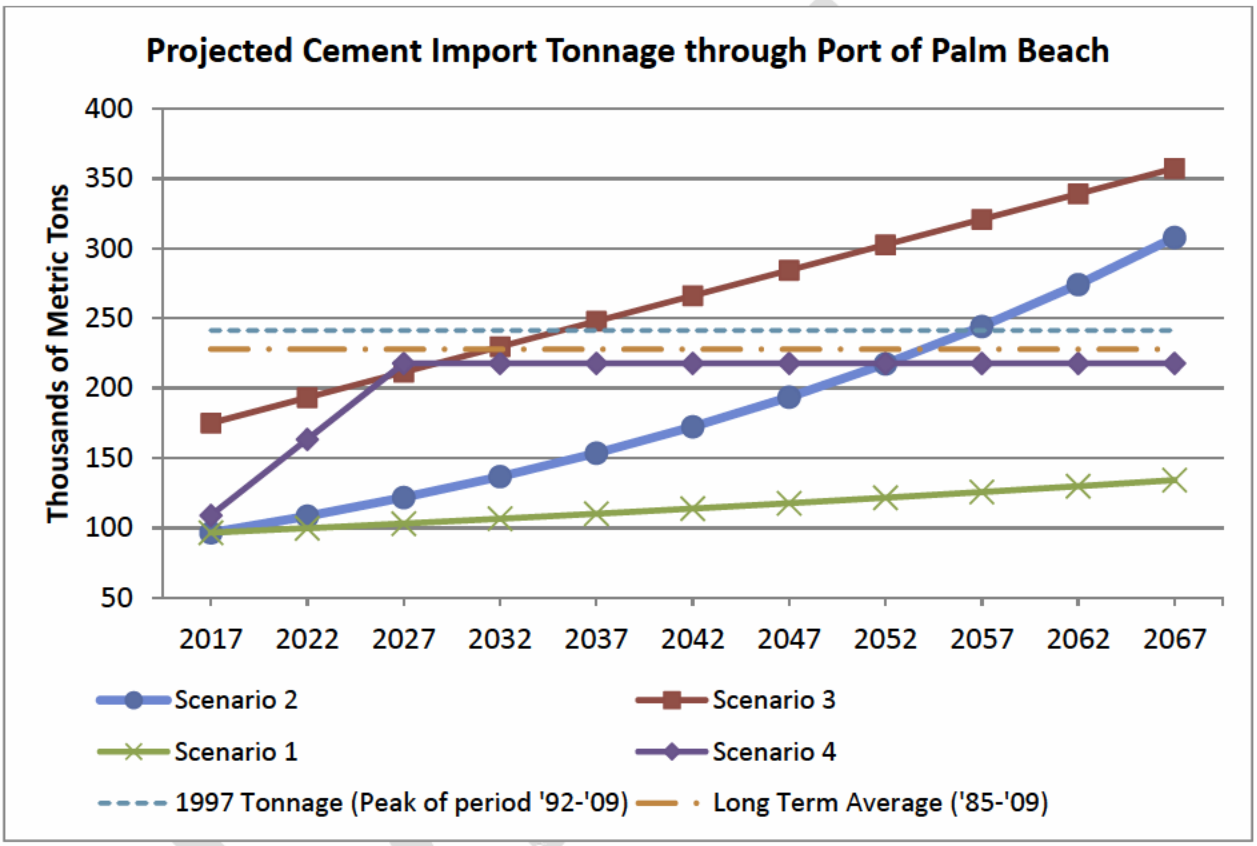

Figure 26. Graph of Projected Import Tonnage of Cement Products through Port of Palm Beach

4.2.2.4 Scenario 2 Projected Cement Import Tonnage Growth Rate and Assumptions

The Scenario 2 growth scenario was used for primary benefits calculations for the project. Its growth rate was derived from the ratio of compound annual growth in South Florida residential construction permits to compound annual growth rate in South Florida population over a 10-year period, 1996 to 2005 (Figure 27). This ratio was then applied to future population compound annual growth projections in South Florida from 2010-2030 (1%) to get a projected growth rate for import tonnage of cement and cement input products through the Port of Palm Beach over the entire period of analysis. The base project-year (2017) tonnage is based on 40% of the 14-year peak (1997) import tonnage through the Port (241,300 tons * 40% = 96,500 tons).

$$\frac{5.23\%}{2.23\%} = 2.35 \; ratio \; of \; historical \; residential \; construction \; to \; population \; growth$$

$$2.35 * 1.00\% = 2.35\% \; projected \; growth \; rate \; for \; cement \; import \; tonnage$$

Figure 27. Calculations for Projected Cement Growth based on Historical Ratio of Residential Construction to Population Growth

Assumptions behind using the ratio of residential construction permits to population growth over a 10-year period were that the demand for cement would be highly correlated to residential construction, which is a direct function of residential building permits. Along with residential construction comes an increased demand for infrastructure and related commercial and industrial buildings. All of these factors will play a role in riving the demand for cement. The assumption behind using 40% of the peak tonnage as the base-year tonnage was that this would represent a rebound in the construction industry, but still not a full return to historical mean import tonnage (126,000 metric tons on average from 1996-2009). It is not until 2029, over 10 years into the project, are annual tonnages expected to surpass the long-term historical average tonnage. By 2057, 40 years into the project, annual tonnages are expected to surpass the historical peak import tonnage. This growth scenario is a conservative estimate compared to the Scenario 4 estimate from industry input, and the Scenario 3 growth scenario which is based on national long-term growth trends. More detailed discussion on these other growth scenarios for cement can be found in Section 6.

4.2.3 Sugar and Molasses

Sugar and molasses are both major commodities that are shipped from the Port of Palm Beach through the Florida Sugar & Molasses Exchange, Inc. In 2007-2008, Florida cane sugar made up an estimated 48 percent of the cane sugar and 24.3 percent of the total sugar produced in the U.S. (from sugarcane and beets, combined) (UF/IFAS, Florida Sugarcane Handbook, SS-AGR-232, August 2009). About half of that amount was shipped out via domestic barge through the Port of Palm Beach. Domestic sugar refineries that typically receive Florida sugar via ocean-going barge are located in Yonkers, NY, Baltimore, MD, Savannah, GA, Chalmette, LA, and Gramercy, LA.

Molasses production is a direct by-product of sugar production and therefore its growth is inherently related to growth in production of sugar. These commodities will likely experience very slow but steady growth in the future up until the limit of production capacity in Florida is reached, at which point growth in production will remain constant. On a national level, the USDA expects sugar for human consumption to grow at approximately 0.6 percent per year (Figure 28). This level of growth is less than the projected growth rate of the population of the U.S. Therefore, this projection leads to a scenario in which per capita sugar consumption will decline slightly by 2019. Molasses is generally used as an additive in feed for livestock. Molasses is shipped through the port of Palm Beach via foreign-flagged products tankers to ports in Northern Europe.

This analysis assumes that sugar and molasses tonnage movements will likely return to 2004 levels by 2017 and then experience no growth over the period of analysis.

DRAFT

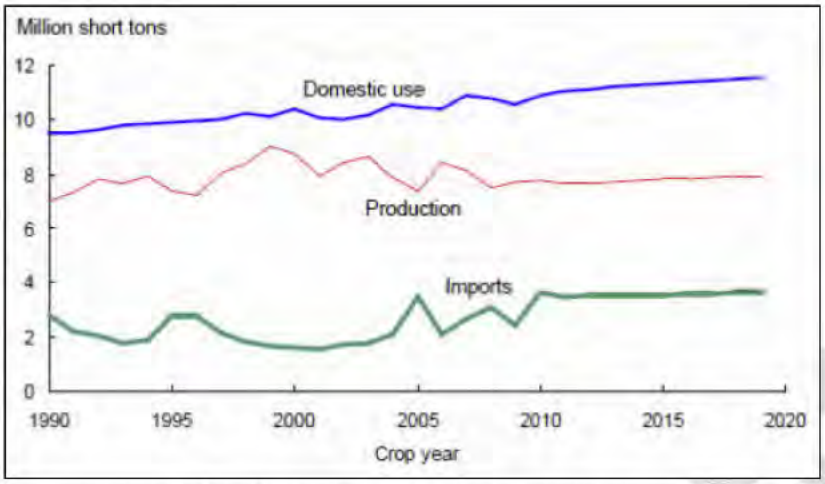

Source: USDA Agricultural Projections to 2019 (OCE-2010-1), February 2010.

Figure 28. U.S. Sugar Production, Use and Imports (1990-2019)

4.2.4 Containerized Cargo

The container traffic through the Port of Palm Beach is primarily moved by Tropical Shipping, who services the Caribbean islands with consumer goods, food, and retail products from the United States and Canada. For goods being exported in containers, their hinterland encompasses the entire U.S., parts of Canada, and some international goods for re-export.

Tropical Shipping has experienced steady historical growth up to the recession of 2008-2009. The post-recession number of container shipments is expected to continue to grow into the future at a rate of about 3 percent per year, according to Tropical's own estimate (personal communication on July 21, 2010). The rate of growth attributed to containerized cargo exports from the Port of Palm Beach is directly related to demand for goods in the Caribbean islands, which is primarily influenced by growth of travel and tourism in the area. Real growth of demand for the travel and tourism industry in the Caribbean is projected to increase by 3.9% per year to $107 billion by 2020 (World Travel and Tourism Council, 2010). Therefore, a growth estimate of 3 percent per year is reasonable, and it was applied to the 2011 PIERS' forecast, through 2037, at which point the Port will likely approach its throughput capacity.

4.2.5 Non-Containerized General Cargo, Break Bulk and Specialty Shipments

Although general cargo movements have historically made up a smaller portion of commodity traffic at the Port of Palm Beach, a relatively new tenant, Port Contractors, Inc., has been handling various types of break bulk, project cargo and specialty goods since the fourth quarter of 2008. They move many different goods, such as heavy equipment, wire rod, linerboard paper, telephone poles, and equipment for FPL, from many different markets, such as Europe, the Mediterranean, Central America, and the Caribbean. Additionally, they specialize in large yacht relocation services. The yachts shipped are typically up to 200 feet long and placed on the deck of a loaded general cargo ship.

Port Contractors have grown their commodity movement tonnages exponentially in the first two years of operations at the Port and expect to continue to move a greater quantity of miscellaneous break bulk goods, specialty cargo, and yachts each year. The rate of growth estimated for all non-containerized general cargo is the same as the compound annual growth rate projection for South Florida population growth, 0.96 percent.

4.2.6 Cruise Passengers

From 1997 to 2010, the *Palm Beach Princess* operated as a day-cruise out of the Port of Palm Beach. Day-cruises offer dining and gambling, once the ship has reached international waters. The *Princess* sailed twice daily throughout its time at the Port. In late 2009, the *Princess* suffered mechanical and financial troubles, which were compounded by decreased attendance because of unfavorable economic conditions nationwide. The operators of the Princess filed for bankruptcy and have relocated the ship as of April 7, 2010.

As of March, 2010, a new overnight cruise ship has been operating out of the Port of Palm Beach, the *Bahamas Celebration*. The *Bahamas Celebration* can accommodate up to 1311 passengers at maximum capacity (not including crew), on approximately 178 vessel calls per year. They run a two-day route to Freeport, Bahamas and back, every other day. The Celebration Cruise Line has been operating at an average of 67% of maximum capacity from their first voyage throughout the remainder of calendar year 2010, as shown in Table 23, below. The only way for Celebration Cruise Lines to expand their current service would be to add a second vessel to their route, which would effectively double their current passenger capacity. This scenario is a best-case future growth scenario. Since the cruise line has only been operating from March, 2010, and the industry exhibits high seasonality, it is not possible to determine a likely future growth estimate.

Table 23. Bahamas Celebration Cruise Passenger Statistics by Month in 2010

Month	MAR	APR	MAY	JUN	JUL	AUG	SEP	OCT	NOV	DEC	TOTAL
Total Passengers	8,245	15,222	13,841	15,968	17,831	15,651	8,892	10,057	10,239	10,867	126,813
Number of Voyages	8	15	15	15	16	15	15	16	15	15	145
Avg. Passengers Per Voyage	1,031	1,015	923	1,065	1,114	1,043	593	629	683	724	882
Avg. Percent of Full Capacity	79%	77%	70%	81%	85%	80%	45%	48%	52%	55%	67%

Note: First record is March 17, 2010.
Source: U.S. Customs and Border Protection

Before the *Bahamas Celebration* began to sail out of the Port of Palm Beach, the Port renovated its current cruise passenger terminal to accommodate the larger vessel and greater number of passengers. The Port also left the smaller day-cruise passenger terminal intact and ready to service another day-cruise. Because of the general success of the *Palm Beach Princess* during its 13-year life at the Port of Palm Beach, another day-cruise vessel, the *Black Diamond*, has already begun operating. The Port has accepted a contract from a new operator of the vessel *Black Diamond*, a 160 ft cruise vessel with a capacity of 600 passengers and 150 crew members. The *Black Diamond* began service in November 2012

and operates on a twice-daily schedule similar to the schedule of the *Palm Beach Princess*. The *Black Diamond* will also provide regional economic development benefits because it is a U.S. flagged vessel and it will employ 150 local workers. The Port of Palm Beach will realize increased revenues from parking and passenger fees as well.

4.3 Future With- and Without-Project Vessel Movements

The future without-project vessel fleet will be similar to the composition of the existing fleet, particularly in the fact that it will be draft-constrained by the existing project depth minus under-keel clearance; and length-constrained by the sharp turn in the entrance channel. Under without-project conditions the future fleet will call at 30 foot drafts maximum for (non-petroleum) liquid bulk and dry bulk (33 foot project depth minus 3 foot under-keel clearance requirements). Compared to the existing condition, one main difference will be the number of vessel calls. The future without-project vessel calls were projected by applying the forecasted commodity tonnage for each commodity type to a vessel fleet distribution that is similar to the existing condition fleet mix. The future without-project vessel movements are summarized in Table 24, below.

The future-with project vessel calls were projected by applying the forecasted commodity tonnage for each commodity type to a fleet distribution that minimizes total transportation costs by utilizing the most efficient mix of vessel sizes that take full advantage of increased channel width and depth in the future with-project conditions. The future with-project vessel movements are shown for the 39 ft project in Table 25, below. In these tables you can clearly see the shift from smaller to larger vessels for the primary benefitting bulk commodities. In the following subsections, the assumptions and caveats behind each of the vessel fleet predictions are detailed.

DRAFT

Table 24. Vessel Movements by Vessel Type and Class for Without Project

Project Condition:	Without Project	Calls by Project Year		
Vessel Type	Vessel Class	2017	2037	2067
Container	Container - 300 TEU	714	1093	1093
Container	Container - 600 TEU	8	28	28
Container	Container - 1000 TEU	52	93	93
Container	Container - 1200 TEU	50	90	90
Container	Container - 1400 TEU	2	16	16
Barge	Dry Barge - Sugar	46	46	46
Barge	Tanker Barge - Petroleum	30	37	52
Tanker	Tanker Molasses - 20k DWT	3	3	3
Tanker	Tanker Molasses - 25k DWT	9	9	9
Tanker	Tanker Molasses - 35k DWT	1	1	1
Tanker	Tanker Molasses - 50k DWT	0	0	0
Tanker	Tanker Molasses - 60k DWT	0	0	0
Tanker	Tanker Petroleum - 10k DWT	3	4	6
Tanker	Tanker Petroleum - 35k DWT	0	0	0
Tanker	Tanker Petroleum - 50k DWT	0	0	0
Tanker	Tanker Petroleum - 60k DWT	0	0	0
Bulker	Bulker Cement - 15k DWT	3	4	9
Bulker	Bulker Cement - 25k DWT	0	0	0
Bulker	Bulker Cement - 35k DWT	1	2	3
Bulker	Bulker Cement - 40k DWT	2	3	6
Bulker	Bulker Cement - 50k DWT	0	0	0
Bulker	Bulker Cement - 60k DWT	0	0	0
Gen Cargo	Gen Cargo - Small	94	114	127
Gen Cargo	Gen Cargo - 20k DWT	6	8	12
Gen Cargo	Gen Cargo - 24k DWT	1	1	3
Gen Cargo	Gen Cargo - 30k DWT	1	1	3
Gen Cargo	Gen Cargo - 37.5k DWT	0	0	0
Cruise	Cruise - Bahamas Celebration	182	182	182
Cruise	Cruise - Day Cruise	703	703	703
Total		1911	2438	2485

Table 25. Vessel Movements by Vessel Type and Class for 39FT Project

Project Condition:	39' + Widening	Calls by Project Year		
Vessel Type	Vessel Class	2017	2037	2067
Container	Container - 300 TEU	714	1093	1093
Container	Container - 600 TEU	8	28	28
Container	Container - 1000 TEU	52	93	93
Container	Container - 1200 TEU	50	90	90
Container	Container - 1400 TEU	2	16	16
Barge	Dry Barge - Sugar	46	46	46
Barge	Tanker Barge - Petroleum	11	14	22
Tanker	Tanker Molasses - 20k DWT	0	0	0
Tanker	Tanker Molasses - 25k DWT	0	0	0
Tanker	Tanker Molasses - 35k DWT	0	0	0
Tanker	Tanker Molasses - 50k DWT	3	3	3
Tanker	Tanker Molasses - 60k DWT	3	3	3
Tanker	Tanker Petroleum - 10k DWT	0	0	0
Tanker	Tanker Petroleum - 35k DWT	9	10	13
Tanker	Tanker Petroleum - 50k DWT	1	2	3
Tanker	Tanker Petroleum - 60k DWT	0	0	0
Bulker	Bulker Cement - 15k DWT	0	0	0
Bulker	Bulker Cement - 25k DWT	0	0	0
Bulker	Bulker Cement - 35k DWT	1	0	0
Bulker	Bulker Cement - 40k DWT	1	2	3
Bulker	Bulker Cement - 50k DWT	1	1	3
Bulker	Bulker Cement - 60k DWT	0	1	2
Gen Cargo	Gen Cargo - Small	94	114	127
Gen Cargo	Gen Cargo - 20k DWT	0	1	2
Gen Cargo	Gen Cargo - 24k DWT	2	1	4
Gen Cargo	Gen Cargo - 30k DWT	2	2	4
Gen Cargo	Gen Cargo - 37.5k DWT	1	2	2
Cruise	Cruise - Bahamas Celebration	182	182	182
Cruise	Cruise - Day Cruise	703	703	703
Total		1886	2407	2442

4.3.1 Design Vessel

The Institute for Water Resources (IWR) National Economic Development Deep Draft Navigation Manual defines a design vessel as the largest existing or future vessel call that is expected to use the harbor in on a recurring basis, but may be in insignificant numbers. The economic analysis should be able to show

that the fleet and commodity forecast support the size of the design vessel. If not, then a smaller design vessel should be used.

Three design vessels were identified for the ship simulation. The dimensions of the design vessels are shown in Table 26, below. The *Palm Beach Brewer* and *Black Rose* are both single-screw Panamax bulkers, which represent the largest vessels with least-capable handling that are expected to call in the with-project condition. These vessel sizes coincide with the largest vessel sizes used in the HarborSym modeling analysis (see Table 25 and Section 4.3.8). The *Norwegian Sea* is a larger cruise ship that could possibly call in the with-project condition when the existing cruise vessel reaches the end of its useful life, but it is not assumed to call in the future for the purposes of this study's economic analysis.

Table 26. Design Vessels Used for Ship Simulation

Ship Name	Palm Beach Brewer	Black Rose	Norwegian Sea
Condition	Loaded	Loaded	Design
Tonnage	62,820	65,085	19,810
LOA (ft)	656	707	710
Beam (ft)	106	105	93.2
Draft Fwd (ft)	40.02	40.02	22.3
Draft Aft (ft)	40.02	40.02	22.3
Propulsion	Diesel	Diesel	Diesel
Bow Thruster hp	none	none	2,682
Stern Thruster hp	none	none	2,682
Shaft HP	13,357	13,512	14,161
Propeller	1 Fixed	1 Fixed	2 Variable
Propeller Direction	CW	CW	Inward
Max Rudder	35	35	35

4.3.2 Residual Fuel Oil and Diesel

The 2017 base year for liquid petroleum projections assumes that growth will continue from 2010 on, as the local demand returns to normal from recession levels. The 2017 level of liquid petroleum products was determined by first calculating the 2011 tonnage of imports for diesel fuel and residual fuel oil, as self-reported by port tenants. Then growth rates were applied to these commodities using the projected national rates of growth of demand for electricity and transportation energy, respectively (USEIA, Annual Energy Outlook 2010).

In the without project condition, receipts of fuel oil continue to move primarily by domestic tug and barge. With the large reduction in fuel oil receipts because of the Riviera Beach power plant conversion to natural gas, it is less likely that the fleet of tanker vessels carrying fuel oil will transition to self-propelled vessels in the without-project condition. Diesel fuel will continue to be brought in by domestic tug and barge in the without-project condition as well. However, in the with-project condition, a

transition to self-propelled tankers would be likely because of the economies of scale offered by bringing in larger vessels, as well as the benefits of reduced sailing restrictions and less tugs used.

4.3.3 Asphalt and Cement

Asphalt would continue to by domestic tug barge in the future without-project condition. As asphalt receipts are expected to rise steadily, in the future with-project condition a transition of fleet to larger self-propelled tanker vessels would be likely because of economies of scale and benefits from fewer vessel movements, and less tugs used. However, the amount of asphalt that can be moved through the Port is not only constrained by demand from the hinterland, but also from the available storage facilities at the Port.

Cement receipts are already moved via self-propelled bulk ships, which are currently draft-constrained given the evidence that the largest cement vessels calling in recent years have had up to 37.7 foot design drafts. Cement ships also use tug assistance the most frequently. In the future with-project scenario, cement carriers would likely be larger vessels approaching 50,000 DWT, which would draw deeper drafts, and, if the channel were wider, they might use tug assistance less frequently. The main advantage of using larger vessels would be a transportation cost savings in the form of fewer shipments to move a similar amount of goods. In addition, the larger channel dimensions would relieve some of the sailing restrictions to which large bulk vessels must currently adhere.

4.3.4 Sugar and Molasses

Sugar and molasses have traditionally been two of the Port of Palm Beach's major domestic shipment and foreign export commodities. In the future without-project scenario, sugar and molasses tonnage movements will likely return to 2004 levels by 2017 and then experience no growth over the period of analysis because of how close the production level will be to the limit of sugar production in Florida, which is constrained by land available for production. Without capacity restrictions the growth rate of sugar production in Florida would follow the U.S. growth rate, which is forecasted to be 0.6 percent (USDA, 2010). Sugar would continue to move by domestic tug and barge in both the without-project and with-project conditions because of national price supports for US sugar production.

Molasses is generally exported to Europe for use in animal feed and other food products. The molasses products tankers are currently draft constrained, as the largest vessels that have called in recent years have design drafts up to 41 feet. Molasses products tankers (like cement vessels) also use the greatest number of tug assistance. In a future with-project condition, molasses tanker size would generally increase with a deeper channel, and their use of tugs would likely decrease with a wider channel.

4.3.5 Containerized Cargo

Tropical currently offers at least 6 different liner services, which visit nearly 30 Caribbean ports. Their total average capacity is 3000 TEUs per week through the Port of Palm Beach for all of their liner services combined, using mainly feeder-type vessels with capacities of less than 1000 TEUs. Extrapolated over the entire year, the total annual capacity for all Tropical Shipping services through the Port of Palm

Beach is approximately 156,000 TEUs per year. According to Tropical, an estimated 135,000 loaded TEUs moved in 2010, which means they were operating at about 86.5% of their total capacity. Through chartering vessels to meet excess demand, Tropical can expand their liner services accordingly in a relatively short time period compared to building or purchasing a new vessel. However, once demand reaches a certain threshold it is more economical for Tropical to build or purchase a new vessel for their fleet.

The rate of growth attributed to containerized cargo exports from the Port of Palm Beach is directly related to demand for goods in the Caribbean islands that are serviced by Tropical Shipping. The demand for goods in the Caribbean islands is primarily influenced by growth of travel and tourism in the area. Travel and tourism direct industry's real GDP in the Caribbean has been estimated to grow at rates up to 4.2 percent from 2010 to 2020 (World Travel and Tourism Council, 2010). Therefore, the tenant's own growth estimate of 3 percent per year was applied to the 2009 number of loaded and empty TEUs as recorded by the Port, and extrapolated through 2037, at which point the Port will likely approach its throughput capacity.

4.3.6 Non-Containerized General Cargo and Specialty Shipments

Even with relatively low commodity tonnages and growth rates, the vessels calling the Port of Palm Beach in the future for general cargo shipments will likely be some of the largest vessels. This is primarily because the largest of these vessels are calling already fully loaded in order to pick up or deliver specialty shipments, such as yachts or project cargo. The existing fleet of the largest general cargo ships is already draft-constrained by the current channel depth, and it is length constrained by channel width. In the future without-project scenario, these limits will continue to be hardships for the port tenants that move these types of goods. Project cargo and yachts generally are placed on the top deck of a loaded general cargo ship. If the channel depth is limited, then the ships must light load in order to be able to call the Port of Palm Beach as the first stop or last stop in their route with the specialty goods on the top deck.

The largest general cargo vessels that have called in recent years have had lengths up to 655 feet, and design drafts up to 36.75 feet (Table 12). In the future without project, these vessels will continue to be draft and length constrained. With a deeper and wider channel in the with-project condition, vessels of this type will be larger and more able to more fully load to their design drafts with other types of cargo before calling Palm Beach to load or unload specialty cargo.

4.3.7 Cruise Passengers

Currently, the Bahamas Celebration, at 673.4 feet long, is the largest cruise vessel that will fit through the turn in the entrance channel of Lake Worth Inlet. In the future without-project condition, the overnight cruise vessels will remain length constrained because of the sharp turn in the entrance channel. So, if Celebration Cruise Line were to add a second vessel to their fleet, it would be of a similar length. The overnight cruise vessel is only subject to current constraints under high wind conditions in the without-project condition (Table 1). Under with-project conditions, this restriction would be lifted.

Under with-project conditions, a longer cruise vessel may be likely to call as well. The day-cruise vessel would be the same in the with- and without-project conditions.

4.3.8 Future Without- and With-Project Vessel Size Comparison Summary

Currently, the largest self-propelled vessels will be limited to the 30,000 to 35,000 DWT range. With a deeper channel, larger vessels upwards of 50,000 DWT could operate into the Port with the result of carrying additional cargo on fewer dry bulk and general cargo vessels. A deeper channel would also result in more self-propelled tanker vessels for imports of diesel and asphalt (shifting from domestic barge).

Under with-project conditions there will likely be a decrease in the number of vessel calls because of a replacement of smaller vessels and some barges with larger vessels. Depending on future with-project channel depth, Panamax-beam dry bulk vessels are expected to call between approximately 50,000 and 60,000 DWT. Under with-project conditions there will be a shift from domestic tug and barge to self-propelled tankers for liquid petroleum bulk movements.

5 National Economic Development Benefits

The Planning Guidance Notebook, Engineer Regulation 1105-2-100, gives specific details of what can be considered a NED benefit for deep-draft navigation improvement projects. The NED benefits for the Lake Worth Inlet project were determined using the transportation cost reduction method. Transportation cost reductions, in the most basic terms, are calculated by subtracting the total cost of moving all of the goods through the port over the period of analysis in the with-project condition from the total cost in the without-project condition. Total transportation costs were calculated using the Corps-certified HarborSym simulation model.

5.1 Economic Model Setup and Inputs

5.1.1 Methods and Key Assumptions

Transportation cost savings benefits in the study were derived from increased efficiencies in the movement of cargo. For the purposes of this study, all benefits from reductions in transportation costs were assumed to have the same destination, and harbor with and without the project. For the sake of simplification of the analysis, it was assumed that increased efficiencies would reduce transportation costs without affecting the demand for import and export of goods through the harbor. This means that the commodity tonnages forecast to be transited through Palm Beach Harbor are expected to move with or without the proposed improvements. There will be no expected shift in destination, mode of transportation, or any induced movement of cargo due to the proposed navigation improvements. However, for some petroleum products there will be a shift in origin from the U.S. Gulf Coast to East Coast of South America and the Caribbean. Transportation cost savings will result primarily from the use of larger, more efficient vessels, more efficient use of large vessels that are currently transiting the harbor, and reduced congestion in the harbor.

Other primary assumptions include: that the rest of origin to destination and land-side costs remain the same in with-and without project; changes in additional fees (such as dockage, wharfage, tug-assist, etc.) were minimal and therefore were not included in the analysis.

The Corps-developed HarborSym model (version 1.4.8) was used to calculate transportation costs for entire routes and time in port for all vessel calls projected throughout the period of analysis. HarborSym was created by CDM-Smith (under contract) to serve as the primary Corps'-certified economic model for Deep Draft Navigation projects. For this study HarborSym version 1.4.8 was used for all final production modeling, and benefit calculations. The HarborSym Model has been certified for use on all deep draft navigation studies in accordance with Engineering Circular 1105-2-412, Assuring Quality of Planning Models.

HarborSym performs data-driven Monte Carlo simulations of vessel transits through harbors, based on user input. The model incorporates uncertainty through randomizing parameters over multiple model iterations, based on a user-inputted range for parameters such as vessel speed through a specified area (reach), loading and unloading times at docks, docking and undocking times, at-sea distances, etc.

The simulations are based upon vessels moving through reaches from the harbor entrance to their destination dock. At each time increment (step) the model determines if each vessel can move from one node to the next, without violating transit rules. If a transit rule would be violated by a vessel entering a reach, such as passing another vessel when the channel width is too narrow, then the vessel waits until the next time step. This waiting continues until the rule is no longer violated and the vessel resumes its journey.

HarborSym records and accumulates the total time and cost of vessel transits through the harbor and at sea. Since many variations of events can occur over a total voyage, many iterations of the simulation were run to obtain the average values for time in the harbor, time waiting, and total operating costs of vessels in the harbor and at sea.

Assumptions that were included in the development of the HarborSym model or are limitations of using the model are described in the following lists. The limitations of the model were not considered significant for the purposes of this study.

HarborSym Model limitations:

- Tug use and tug costs are not included.
- Wind is not simulated.
- Loading/unloading costs at the port of origin/destination (for imports/exports respectively) are not included.
- Additional handling fees at the study port or foreign port are not included.
- Pilotage costs and other terminal fees for the study port are not included.
- Hinterland transportation costs are not included.
- Ability to account for other fixed costs is not included.

Assumptions in model:

- HarborSym predefined assumptions:
  - All vessels can be classified into classes of similar vessels which exhibit similar operating costs and other characteristics.
  - All vessels of a similar type will have a similar commodity transfer rate for a specific commodity.
  - Arrival times for non-priority vessels will vary randomly within a 24 hour window of the originally designated arrival time.
  - Costs external to the port are the same for all conditions.
- Study-specific assumptions:
  - All vessels are foreign flagged except barges, which are all U.S. flagged.
  - Underkeel clearance for all non-petroleum carrying vessels is a minimum of 3 FT.
  - Underkeel clearance for all petroleum-carrying vessels is a minimum of 4 FT.
  - Vessel sailing draft distribution only differs within a vessel type.
  - Vessels in a vessel class for a specific commodity have the same commodity loads transferred and sailing drafts for a specific project alternative and year.
  - For simplification purposes, container vessels export goods only.
  - For simplification purposes, large cruise vessels export passengers only.
  - For simplification purposes and to utilize separate loading rates, smallest general cargo ships (<20,000 DWT) export goods only, while largest general cargo ships import goods only (>=20,000 DWT).
  - For simplification purposes, all containers were assumed to be 5 metric tons per TEU in the model.
  - Vessels will wait up to 4 days to berth before turning away (deleted from system).
  - For draft-constrained vessels, as project depths increase, vessel fleet will transition to the most optimal combination, while observing other constraints such as land-side capacity.

Additional information on the use of HarborSym for this study can be found in the Economic Model Documentation appendix (Appendix H).

5.1.2 Vessel Operating Costs

The primary component of total transportation costs is vessel operating costs (VOCs). Vessel operating costs from VOC EGM 11-05 tables (dated 15 July 2011) were used for this study. Some ships were outside of the range of vessel sizes in the VOC tables; the costs for these vessels were interpolated or extrapolated using DWT or TEU capacity to proportion costs.

In HarborSym, at-sea costs were used while vessels were maneuvering within the harbor. There was not a separate entry available in the model to differentiate between sailing at-sea costs and maneuvering in-harbor costs. These costs were slightly overstated compared to actual maneuvering costs. However,

since Palm Beach Harbor has such a short entrance channel, it was determined that this lesser overstatement of costs in-harbor was better than a larger understatement of at-sea costs.

5.1.3 Routes

HarborSym refers to the routes that vessels travel as "route groups." Route groups represent the distances that vessels travel outside the study port to other ports along their respective routes. For this study, most of the route groups that were included apply to cargoes and vessel types that will benefit from channel deepening. Other vessel types and commodities that will not benefit from channel deepening were assigned to the "Default Route Group," which only has a placeholder distance of 1 nautical mile for each leg of the journey. Route group distances are summarized in Table 27.

Table 27. Route Groups with Distances from HarborSym Inputs

		Prior Port			
Name	Description	Min Distance	Most Likely	Max Distance	Limiting Depth
Default RtGrp	Default route group	1	1	1	85
Sugar	Sugar Route to Baltimore and NewYork	821	860	898	85
USTankBrg-Gulf	Gulf Coast US Tanker Barge Route with Split Shipment	23	70	131	85
Molasses	Molasses Tanker Route to Northern Europe	4004	4039	4073	85
Petrol-Split	Petroleum Imports with Split Shipment	23	70	131	85
Petrol-Direct	Petroleum Imports with Direct Shipment	74	832	1233	85
Cement-Split	Cement imports with split shipment	56	265.5	499.5	85
Cement-Direct	Cement imports with direct shipment	1188	1483	4253	85
GenCargo	General Cargo world-wide routes	262	1795	4004	85

	Next Port				Additional Sea Distance		
Name	Min Distance	Most Likely	Max Distance	Limiting Depth	Min	Most Likely	Max
Default RtGrp	1	1	1	85	1	1	1
Sugar	821	860	898	85	1	1	1
USTankBrg-Gulf	409.5	459	508.5	85	389.5	511	634.5
Molasses	4004	4039	4073	85	1	1	1
Petrol-Split	37	416	616.5	85	39	460.5	721
Petrol-Direct	74	832	1233	85	1	1	1
Cement-Split	594	741.5	2126.5	85	638.5	989	2366.5
Cement-Direct	1188	1483	4253	85	1	1	1
GenCargo	262	1100	6664	85	1	1	1

Notes: Distances are in nautical miles and depths are in feet. 85 ft limiting depth indicates no limitations at other ports on route.

Route groups were determined based on Waterborne Commerce Statistics Center data, interviews with port tenants, and port-to-port distance estimates from http://sea-distances.com/. The basis for each route group is detailed in the paragraphs below.

The "Sugar" route group is based on a combination of the destinations of most sugar barges departing from the Port of Palm Beach. These primary destinations are Baltimore and New York. Since barges will go to either destination with equal probability, the two distances were averaged to create the most likely distance, while Baltimore was used for the minimum distance, and New York was used for the maximum distance. These min-most likely-max distances were used for both the prior port and next port distances because the barges will operate in a simple back and forth service.

The "USTankBrg-Gulf" route group is based on a combination of the origins and destinations of most US-flagged petroleum tanker barges that call the Port of Palm Beach. Tanker barges will originate from the Gulf Coast, usually from either New Orleans or Houston area petroleum refineries. The barges split their shipment between Florida ports, usually with a first port of call at Port Everglades, Port Canaveral or Jacksonville. Then Palm Beach is the second port of call before returning to the Gulf Coast. In the case of a split shipment, costs are also split between the shippers at each receiving port. To simulate this in the model, distances were halved for each of the distances on the route. Therefore, the "Prior Port" distances reflect half of the distances from other Florida ports to the Port of Palm Beach, the "Next Port" distances reflect half of the distances from the Port of Palm Beach to the Gulf Coast, and the "Additional Sea Distances" reflect half of the distances from the Gulf Coast to other Florida ports.

The "Molasses" route group is based on a combination of the destinations of foreign-flagged molasses tankers, departing from the Port of Palm Beach. These primary destinations are Dagenham on the Thames River near London, U.K. and Amsterdam, Netherlands. Since tankers will go to either destination with equal probability, the two distances were averaged to create the most likely distance, while London was used for the minimum distance, and Amsterdam was used for the maximum distance. These min-most likely-max distances were used for both the prior port and next port distances because the tankers will operate in a simple back and forth service.

The "Petrol-Split" route group is based on a combination of origins and destinations of petroleum tankers that operate in a split-shipment service with other Florida ports. The concept of this route is similar to the "USTankBrg-Gulf" route, except the origin is a foreign port instead of a domestic port. Tankers originate from either the Caribbean (Freeport, Bahamas and Willemstad, Curacao) or the East Coast of South America (Maracaibo, Venezuela). The tankers split their shipments between other Florida Ports and Port of Palm Beach, and then return to their origin after calling the Port of Palm Beach. In the case of a split shipment, costs are also split between the shippers at each receiving port. To simulate this in the model, distances were halved for each of the distances on the route. The "Petrol-Direct" route is similar to the Petrol-Split route, except that it excludes the distances to other Florida ports, and distances are not halved.

The "Cement-Split" route is based on a combination of origins and destinations of cement bulkers that operate in a split-shipment service with other U.S. ports. Cement bulkers will originate from the Caribbean (Netherlands Antilles), East Coast South America (Maracaibo, Venezuela), or Northern Europe (Aalborg, Denmark). They will stop at another U.S. East Coast or U.S. Gulf Coast port (Tampa, Jacksonville, New York, Port Canaveral, Providence, or Mobile), and then stop at the Port of Palm Beach before returning to the port of origin. In the case of a split shipment, costs are also split between the shippers at each receiving port. To simulate this in the model, distances were halved for each of the distances on the route. The most likely distances for each leg of the route are based on weighted averages of distances for that leg derived from Waterborne Commerce Statistics Center data. The "Cement-Direct" route is similar to the Cement-Split route, except that it excludes the distances to other U.S. ports, and distances are not halved.

The "GenCargo" route is based on a combination of origins and destinations for large general cargo vessels (sailing draft greater than or equal to 30 FT) that called the Port of Palm Beach. The most likely distances for each leg of the route are based on weighted averages of distances for that leg derived from Waterborne Commerce Statistics Center data. For modeling purposes, it was assumed that large general cargo vessels operate similar to bulkers in a back-and-forth pattern, and therefore no additional at-sea distance was included. In reality, large general cargo ships will often visit more than one port on a route, however, the large number of possible combinations of ports, limited available data, and relatively low project benefits made this reality not as valuable to include in the model in greater detail. Therefore, it was assumed that the large distribution between minimum and maximum distances for both prior and next ports will also cover the possibility of additional at-sea distances. This route group is only applied to the largest classes of general cargo ships; those that are greater than or equal to 20,000 DWT.

5.2 Economic Modeling Results and Plan Selection

Plan formulation started before any economic modeling took place. The first phase of screening used the ship simulation results to narrow down the widening alternatives to a single widening plan footprint that was used throughout all of the alternatives (Figure 29). In general, the entrance channel will be widened from 400' to 440' and 460' (width varies), the inner channel (Cut-1 and Cut-2) will be widened from 300' to 450' minimum, and the south end of the main turning basin will be extended by 150'.

The widening footprint was refined and reduced over several iterations as environmental concerns were raised and addressed, costs were identified and refined, and as the widening plan was evaluated further by the harbor pilots with respect to the ship simulation results. Only a single widening footprint was modeled because the widening features had already been reduced to their smallest practicable dimensions, while still guaranteeing the necessary level of safety for larger vessels and rule changes according to the harbor pilots. Any greater widening measures would have increased the project costs without increasing the benefits, and therefore were not modeled.

The design vessels that were identified as the largest vessels that will call on a recurring basis were used in the ship simulation. The vessel tracks assisted in determination of the widening footprint. These vessels also determined the maximum inner channel depth to evaluate for deepening, 43 ft. A 43 ft inner channel project depth would allow the design vessels to transit the harbor fully-laden, without tide restrictions. All project depths in this appendix refer to the inner channel and main turning basin at mean lower-low water (MLLW).

The outer entrance channel will be several feet deeper than the inner channel and include widening features to account for wave action in the with-project condition. According to Engineer Manual (EM) 1110-2-1613, safe navigation will usually require a wider and deeper entrance channel than the port interior channel because navigation in entrance channels is often affected adversely by strong and variable (in space and time) tidal currents, rough seas and swell, breaking waves, and wind. See the Engineering Appendix (Appendix A) for more info on specific depths in areas of the project.

The existing project depth is 33 ft MLLW in the inner channel and turning basin. It was determined through interviews with port users and harbor pilots that some shipping and vessel-transit practices

would be changed to realize transportation cost savings if the channel were widened only, without deepening. Accordingly, a widening-only project alternative was evaluated for the 33 ft existing depth. Furthermore, the harbor pilots and port users maintained that widening would be required for any benefits to be recognized from deepening. Therefore, the intermediate array of project alternatives was identified for economic modeling as widening only, and for each 1 ft incremental depth, deepening from 34 ft to 43 ft with widening.

DRAFT

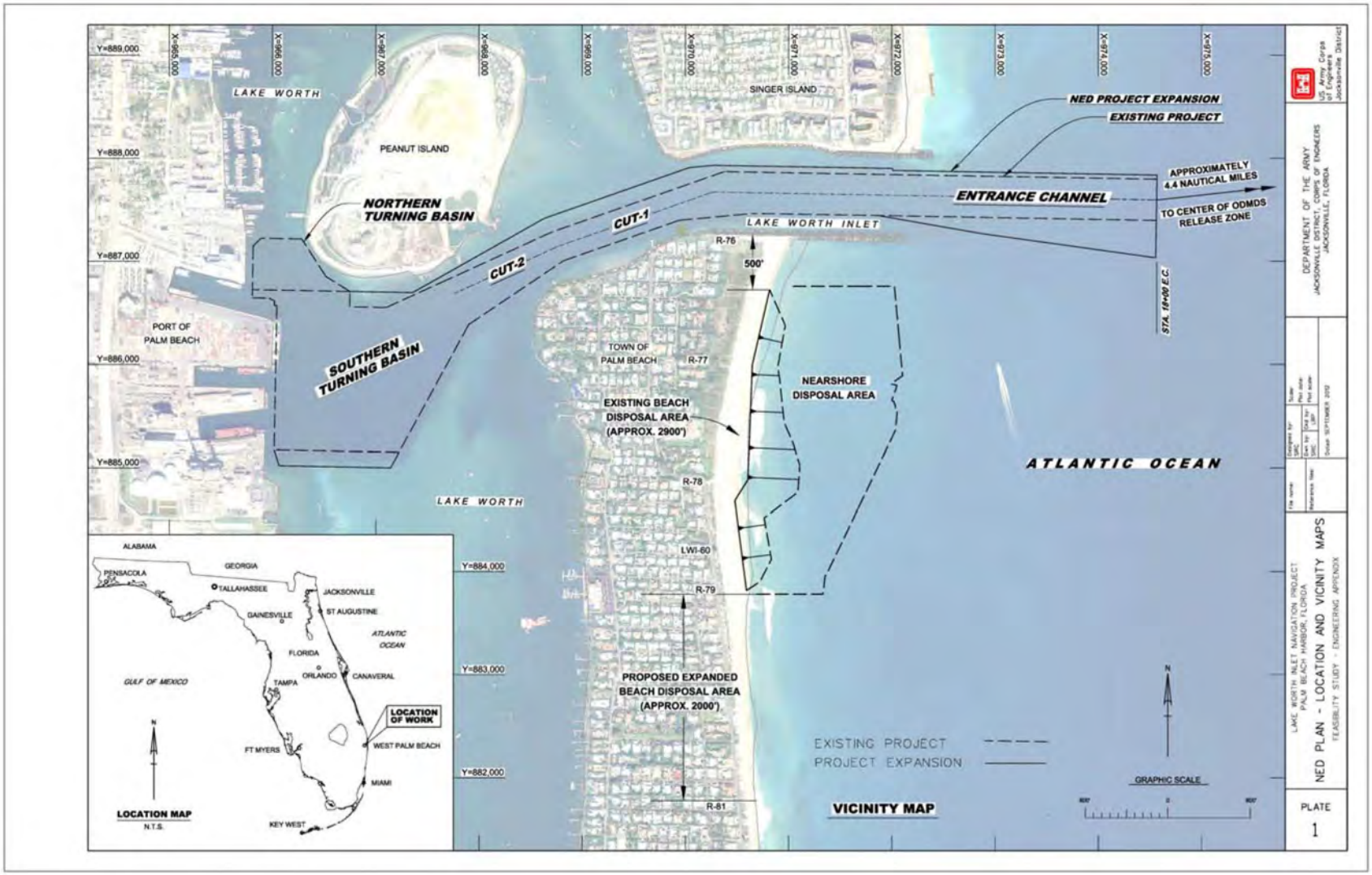

Figure 29. Recommended Plan Widening Features
Note: Figure is shown for reference purposes only.

5.2.1 Annual Cost Savings for Intermediate Array of Alternatives

Once the widening alternatives were screened down to one single set of widening features, the HarborSym model was used to analyze the "intermediate array" of alternatives. This first round of modeling was at a lower level of detail than subsequent modeling of the final array. One major difference is that the split-shipment route groups and distanced were not yet defined at this stage of the modeling effort. Also, to save time and study costs, only every other depth increment was modeled, and then benefits were interpolated between depths to compare the full array of alternatives. Finally, for the initial and intermediate screening, the costs shown were calculated at a lower level of detail, and interest during construction (IDC) was estimated based on uniform monthly payments instead of the actual construction schedule. The first level of modeling results and intermediate screening-level costs are shown in Table 28, Table 29, and Table 30, below.

Table 30 shows a summary of the net NED benefits and benefit-cost ratios for the intermediate array of alternatives. The alternative with the highest net NED benefits is the 40 ft project depth with widening. Both the 39 ft and 41 ft depth alternatives showed net NED benefits very close to the 40 ft depth.

Table 28. Intermediate Array of Alternatives Total Present-Value and Average Annual Benefits

Project (Depth)	Sum of Present-Value Total Transportation Cost Savings	Average Annual Transportation Cost Savings
Widening-Only	$ 92,360,668	$ 4,116,905
34'+Widening	$ 140,105,583	$ 6,245,097
35'+Widening	$ 154,813,739	$ 6,900,701
36'+Widening	$ 169,521,895	$ 7,556,306
37'+Widening	$ 184,230,051	$ 8,211,911
38'+Widening	$ 196,953,886	$ 8,779,066
39'+Widening	$ 209,677,721	$ 9,346,221
40'+Widening	$ 219,161,213	$ 9,768,940
41'+Widening	$ 228,644,705	$ 10,191,659
42'+Widening	$ 236,256,816	$ 10,530,963
43'+Widening	$ 243,868,926	$ 10,870,267

Notes: Annualized at 3.75% over 50 years. Linear interpolation was used for benefits of even-numbered depths. Benefits are based on 10-iteration model runs. Results based on preliminary version of model that did not account for practice of split-shipments of petroleum products and cement.

Table 29. Intermediate Array of Alternatives Total and Average Annual Project Cost

Project Depth +Widening (Feet)	Project Cost	Construction Duration (days)	Construction Duration (months)	Interest During Construction	Total Cost Including IDC	Average Annual Cost
33	$ 48,000,000	321	10.7	$ 723,144	$ 48,723,144	$ 2,171,796
34	$ 48,000,000	322	10.7	$ 725,546	$ 48,725,546	$ 2,171,903
35	$ 49,000,000	327	10.9	$ 752,700	$ 49,752,700	$ 2,217,688
36	$ 50,000,000	337	11.2	$ 794,760	$ 50,794,760	$ 2,264,137
37	$ 53,000,000	355	11.8	$ 891,974	$ 53,891,974	$ 2,402,193
38	$ 58,000,000	404	13.5	$ 1,125,621	$ 59,125,621	$ 2,635,478
39	$ 65,000,000	462	15.4	$ 1,459,427	$ 66,459,427	$ 2,962,377
40	$ 71,000,000	514	17.1	$ 1,788,055	$ 72,788,055	$ 3,244,471
41	$ 85,000,000	676	22.5	$ 2,873,359	$ 87,873,359	$ 3,916,886
42	$ 94,000,000	750	25.0	$ 3,548,866	$ 97,548,866	$ 4,348,164
43	$ 101,000,000	811	27.0	$ 4,145,108	$ 105,145,108	$ 4,686,761

Notes: Annualized at 3.75% over 50 years. Interest during construction estimated based on mid-month uniform payments. Jetty stabilization costs were only included from 41-43 ft project depths. Advanced maintenance costs not included. Construction duration months were calculated as construction duration days / 30.

Table 30. Summary of Intermediate Array of Alternatives Net Benefits and Benefit-Cost Ratios

Project (Depth)	Widening-Only	34'+ Widening	35'+ Widening	36'+ Widening	37'+ Widening	38'+ Widening	39'+ Widening	**40'+ Widening**	41'+ Widening	42'+ Widening	43'+ Widening
Average Annual Benefits	$ 4,116,905	$ 6,245,097	$ 6,900,701	$ 7,556,306	$ 8,211,911	$ 8,779,066	$ 9,346,221	**$ 9,768,940**	$10,191,659	$10,530,963	$10,870,267
Average Annual Costs	$ 2,171,796	$ 2,171,903	$ 2,217,688	$ 2,264,137	$ 2,402,193	$ 2,635,478	$ 2,962,377	**$ 3,244,471**	$ 3,916,886	$ 4,348,164	$ 4,686,761
Net Benefits	$ 1,945,109	$ 4,073,194	$ 4,683,014	$ 5,292,169	$ 5,809,718	$ 6,143,587	$ 6,383,844	**$ 6,524,469**	$ 6,274,773	$ 6,182,798	$ 6,183,506
BCR	1.90	2.88	3.11	3.34	3.42	3 33	3.15	**3.01**	2.60	2.42	2.32

Notes: Annualized at 3.75% over 50 years. Yellow shaded and bolded column represents highest net benefits (40'). Orange shaded columns are within 5% of highest net benefits (39' and 41').

5.2.2 Annual Cost Savings for Final Array of Alternatives

Based on the net benefit results of the intermediate array of alternatives, the final array of alternatives was identified as project depths from 38 ft to 41 ft, with widening for each. For the final array of alternatives, both the model and costs were refined to a higher level of detail. The model results now included the accounting for split-shipment practices for petroleum and cement. Also, each of these four depths was modeled, and none of the alternative's results were interpolated. The costs and benefits for the final array of alternatives are shown in Table 31, Table 32, and Table 33.

Table 33 shows a summary of the net NED benefits and benefit-cost ratios for the final array of alternatives. In the final array, the 40 ft depth alternative still shows the highest net NED benefits, but 39 ft is even closer compared to the intermediate array results, and 41 ft net benefits have fallen due to an increase in jetty stabilization feature costs, which are required at the 41 ft depth (when not considering advanced maintenance).

Table 31. Final Array of Alternatives Total Present-Value and Average Annual Benefits

Project (Depth)	38'+Widening	39'+Widening	40'+Widening	41'+Widening
Sum of Present-Value Benefits	$ 143,950,872	$ 164,350,855	$ 173,791,403	$ 174,849,043
Annualized Cost Savings	$ 6,416,498	$ 7,325,811	$ 7,746,616	$ 7,793,759

Notes: Annualized at 3.75% over 50 years. Benefits are based on 10-iteration model runs.

Table 32. Final Array of Alternatives Total and Average Annual Project Cost

Project Depth +Widening (Feet)	Project Cost	Construction Duration (days)	Construction Duration (months)	IDC Est. based on mid-month uniform payments	Total Cost Including IDC	Average Annual Cost
38	$ 66,000,000	299	10.0	$ 916,951	$ 66,916,951	$ 2,982,771
39	$ 73,000,000	369	12.3	$ 1,282,646	$ 74,282,646	$ 3,311,091
40	$ 79,000,000	459	15.3	$ 1,761,054	$ 80,761,054	$ 3,599,861
41	$ 94,000,000	521	17.4	$ 2,403,041	$ 96,403,041	$ 4,297,090

Notes: Annualized at 3.75% over 50 years. Interest during construction estimated based on mid-month uniform payments. 600 linear foot jetty stabilization costs were included for 41 ft project depth. Advanced maintenance costs were not included.

Table 33. Summary of Final Array of Alternatives Net Benefits and Benefit-Cost Ratios

Project (Depth)	38'+Widening	39'+Widening	**40'+Widening**	41'+Widening
Average Annual Benefits	$ 6,416,498	$ 7,325,811	**$ 7,746,616**	$ 7,793,759
Average Annual Costs	$ 2,982,771	$ 3,311,091	**$ 3,599,861**	$ 4,297,090
AA Net Benefits	$ 3,433,727	$ 4,014,720	**$ 4,146,755**	$ 3,496,669
BCR	2.15	2.21	**2.15**	1.81

Notes: Annualized at 3.75% over 50 years.

5.2.3 Annual Cost Savings for the Recommended Plan

Finally, the final array of plans was scrutinized more closely with respect to NED benefits including advanced maintenance and the required costs of jetty stabilization using planning-level costs (Table 34).

Table 34. Summary of Final Array of Alternatives Net Benefits and Benefit-Cost Ratios including Advanced Maintenance

Project (Depth)	38'+Widening	**39'+Widening**	40'+Widening	41'+Widening
Average Annual Transportation Cost Savings Benefits	$ 6,416,498	**$ 7,325,811**	$ 7,746,616	$ 7,793,759
Average Annual Advanced Maintenance Benefits	$ 250,588	**$ 250,588**	$ 250,588	$ 250,588
Total Average Annual Benefits	$ 6,667,086	**$ 7,576,399**	$ 7,997,204	$ 8,044,347
Average Annual Costs	$ 3,448,595	**$ 3,870,829**	$ 4,392,087	$ 4,773,324
AA Net Benefits	$ 3,218,490	**$ 3,705,570**	$ 3,605,117	$ 3,271,024
BCR	1.93	**1.96**	1.82	1.69

Notes: Annualized at 3.75% over 50 years. Interest during construction estimated based on mid-month uniform payments. 600 linear foot jetty stabilization costs were included for 40 ft and 41 ft project depths. 200 linear foot jetty stabilization costs were included for 39 ft project depth. Advanced maintenance costs were included.

In the previous section, Table 33 shows that the 40-foot alternative has the highest net benefits. The 39-foot alternative's net benefits were within 1% of the 40-foot alternative, but the net benefits for the 38-foot and 41-foot alternatives, respectively, are each more significantly lower than both the 39-foot and 41 foot alternatives. Additionally, Table 34 shows that the 39 ft plan returned the highest net benefits once the costs of advanced maintenance and jetty stabilization were included (see Section 6 for full advanced maintenance discussion).

ER 1105-2-100 states the following: "Identification of the NED plan is to be based on consideration of the most effective plans for providing different levels of output or service. Where two cost effective plans produce no significantly different levels of net benefits, the less costly plan is to be the NED plan, even though the level of outputs may be less." Therefore, the 39 ft plan was selected as the recommended plan. So, the 39 ft plan HarborSym model was re-run for 100 iterations to achieve a higher level of certainty surrounding the benefits. Results of the 100-iteration benefits model are shown in Table 35.

Table 35. Summary of Recommended Plan Net Benefits and Benefit-cost Ratio without Advanced Maintenance

Project (Depth)	39'+Widening
Sum of Present-Value Benefits	$ 158,380,000
Total Costs with IDC	$ 74,280,000
Annualized Cost Savings (Benefits)	$ 7,060,000
Annualized Costs	$ 3,310,000
AA Net NED Benefits	$ 3,750,000
BCR	2.13

Notes: Annualized at 3.75% over 50 years. Numbers rounded to nearest $10,000. Benefits are based on 100-iteration model runs. Interest during construction estimated based on mid-month uniform payments. Advanced maintenance costs were not included. Jetty stabilization at the 39ft depth is not necessary without advanced maintenance and therefore these costs were not included.

Table 36. Summary of Recommended Plan Net Benefits and Benefit-cost Ratio including Advanced Maintenance

Project (Depth)	39'+Widening
Sum of Present-Value Benefits	$ 158,380,000
Total Costs with IDC	$ 96,000,000
Annualized Transportation Cost Savings (Benefits)	$ 7,060,000
Annualized Advanced Maintenance Cost Savings (Benefits)	$ 250,000
Total Average Annual Benefits	$ 7,310,000
Total Average Annual Costs	$ 4,280,000
AA Net NED Benefits	$ 3,030,000
BCR	1.71

Notes: Annualized at 3.75% over 50 years. Numbers rounded to nearest $10,000. Benefits are based on 100-iteration model runs. Interest during construction estimated based on mid-month uniform payments. Jetty stabilization costs and advanced maintenance costs were included.

5.2.4 Cost Savings by Commodity

A breakdown of cost savings by commodity is shown in Table 37. This table shows that the largest portion of the NED benefits can be attributed to petroleum products (diesel and asphalt) at 43% of total benefits. These benefits are derived partly from the shift in vessels from barges to self-propelled tankers. Molasses benefits account for 27% of total benefits, and are derived from the more efficient use of existing vessels and utilization of larger vessels. Cement and general cargo together account for the remaining 30% of total NED benefits.

DRAFT

Table 37. Summary of Benefits by Commodity

Commodity	Tonnage	Total Cost WOP	Total Cost for 39' project	Total Cost Savings	Cost Savings per Ton	Percent of Total
Cement	307,869	$ 4,702,533	$ 3,387,215	$ 1,315,318	$ 4.27	13%
Molasses	264,628	$ 7,935,092	$ 5,301,442	$ 2,633,650	$ 9.95	27%
Petroleum	532,702	$ 9,585,851	$ 5,335,448	$ 4,250,404	$ 7.98	43%
General Cargo	197,425	$ 6,991,197	$ 5,346,582	$ 1,644,616	$ 8.33	17%
Total	1,302,624	$ 29,214,674	$ 19,370,687	$ 9,843,987		100%

Notes: Benefits are based on 100-iteration model runs. Commodity forecasts are based on "Scenario 2" cement growth for project year 2067. "Petroleum" includes asphalt, diesel, and fuel oil.

6 Advanced Maintenance and Life-cycle Cost Analysis

Analysis on advanced maintenance and total life-cycle costs:

The project area has a high rate of shoaling, which has historically often led to multiple maintenance events in a single year. The advanced maintenance plan for the existing project has recently been changed to reduce the frequency and magnitude of annual maintenance. This advanced maintenance plan was further improved upon during the course of this feasibility study to completely eliminate the need for annual maintenance in favor of a biennial cycle. The estimate of these maintenance cycles over the period of analysis are detailed in Table 38.

DRAFT

Table 38. Cost Comparison for Additional Advanced Maintenance Features

Period	Present Value Factor	Maintenance Costs without Advanced Maintenance		Maintenance Costs with Advanced Maintenance	
		Avg Costs/yr	Present Value	Avg Costs/yr	Present Value
1	0.96386	$5,200,000	$5,012,048	$9,500,000	$9,156,627
2	0.92902	$800,000	$743,214	$0	$0
3	0.89544	$5,200,000	$4,656,279	$0	$0
4	0.86307	$800,000	$690,458	$5,300,000	$4,574,287
5	0.83188	$5,200,000	$4,325,764	$0	$0
6	0.80181	$800,000	$641,448	$5,300,000	$4,249,592
7	0.77283	$5,200,000	$4,018,709	$0	$0
8	0.74490	$800,000	$595,916	$5,300,000	$3,947,944
9	0.71797	$5,200,000	$3,733,450	$0	$0
10	0.69202	$800,000	$553,616	$5,300,000	$3,667,709
11	0.66701	$5,200,000	$3,468,440	$0	$0
12	0.64290	$800,000	$514,319	$5,300,000	$3,407,365
13	0.61966	$5,200,000	$3,222,241	$0	$0
14	0.59726	$800,000	$477,811	$5,300,000	$3,165,501
15	0.57568	$5,200,000	$2,993,517	$0	$0
16	0.55487	$800,000	$443,895	$5,300,000	$2,940,805
17	0.53481	$5,200,000	$2,781,029	$0	$0
18	0.51548	$800,000	$412,386	$5,300,000	$2,732,058
19	0.49685	$5,200,000	$2,583,624	$0	$0
20	0.47889	$800,000	$383,114	$5,300,000	$2,538,129
21	0.46158	$5,200,000	$2,400,231	$0	$0
22	0.44490	$800,000	$355,919	$5,300,000	$2,357,966
23	0.42882	$5,200,000	$2,229,857	$0	$0
24	0.41332	$800,000	$330,655	$5,300,000	$2,190,591
25	0.39838	$5,200,000	$2,071,575	$0	$0
26	0.38398	$800,000	$307,184	$5,300,000	$2,035,097
27	0.37010	$5,200,000	$1,924,529	$0	$0
28	0.35672	$800,000	$285,380	$5,300,000	$1,890,640
29	0.34383	$5,200,000	$1,787,921	$0	$0
30	0.33140	$800,000	$265,123	$5,300,000	$1,756,438
31	0.31942	$5,200,000	$1,661,009	$0	$0
32	0.30788	$800,000	$246,304	$5,300,000	$1,631,761
33	0.29675	$5,200,000	$1,543,106	$0	$0
34	0.28603	$800,000	$228,820	$5,300,000	$1,515,934
35	0.27569	$5,200,000	$1,433,572	$0	$0
36	0.26572	$800,000	$212,578	$5,300,000	$1,408,329
37	0.25612	$5,200,000	$1,331,814	$0	$0
38	0.24686	$800,000	$197,489	$5,300,000	$1,308,362
39	0.23794	$5,200,000	$1,237,278	$0	$0
40	0.22934	$800,000	$183,470	$5,300,000	$1,215,491
41	0.22105	$5,200,000	$1,149,452	$0	$0
42	0.21306	$800,000	$170,447	$5,300,000	$1,129,212
43	0.20536	$5,200,000	$1,067,861	$0	$0
44	0.19794	$800,000	$158,348	$5,300,000	$1,049,057
45	0.19078	$5,200,000	$992,062	$0	$0
46	0.18389	$800,000	$147,108	$5,300,000	$974,592
47	0.17724	$5,200,000	$921,642	$0	$0
48	0.17083	$800,000	$136,666	$5,300,000	$905,413
49	0.16466	$5,200,000	$856,222	$0	$0
50	0.15871	$800,000	$126,965	$5,300,000	$841,144

Notes: Cost estimates are in FY 13 price level; present value factor used 3.75% discount rate.

Table 39. Summary of Additional Advanced Maintenance Cost Savings

Total Present Value Maintenance without additional Advanced Maintenance	$68,211,870
Total Present Value Maintenance with additional Advanced Maintenance	$62,590,044
Total Present Value Savings with Additional Advanced Maintenance	$5,621,826
Average Annual Equivalent Savings with additional Advanced Maintenance	$250,588

Notes: Cost estimates are in FY 13 price level; amortized at 3.75%.

7 Sensitivity Analysis

Sensitivity analyses were performed to determine how robust the recommended plan would be with different commodity growth scenarios.

7.1 Alternative Cement Growth Scenarios

Several alternative growth scenarios were then developed for comparison to the most-likely scenario.

First, the "Scenario 1" growth scenario uses the same base project-year tonnage as the Most-Likely scenario, but then a different growth rate is applied throughout the period of analysis. The 10-year compound annual growth rate of cement imports through the Port of Palm Beach was divided by the compound annual growth rate in South Florida population over a 10-year period, 1996 to 2005, (1.46% / 2.23% = 0.66). This ratio was then applied to future population compound annual growth projections in South Florida from 2010-2030 (1%) to get a projected growth rate for import tonnage of cement and cement input products through the Port of Palm Beach over the entire period of analysis (1.00% * 0.66 = 0.66%). Assumptions behind using the ratio of historical import tonnage at the Port related to population growth over a 10-year period are that the actual tonnage imported should be related directly to population growth. However, there are many other factors that contribute to demand for cement that may not be captured by using population growth and import tonnage alone. This is especially true when the period selected can greatly skew the growth rates, depending on if construction was on an up-turn or a down-turn. The period from 1996 to 2005 starts before a peak in tonnage in 1997, and it ends at the next peak tonnage in 2005. If the period from 2000 to 2007 were selected instead, then the growth rate using this method would have been high at 6.4%. The import tonnages vary too much in a short period to be tied directly to something as steady as population growth. Therefore, while the "Scenario 1" growth estimate in this application is an extremely conservative estimate, it is not recommended as the primary growth scenario because it has a much greater probability of underestimating import tonnage in the future.

"Scenario 2" growth was selected as the primary growth rate used for the analysis. This growth scenario was described in Section 4.2.2.4.

Next, the "Scenario 3" growth scenario was developed from the linear regression of long-term US imports, scaled to average proportion of Palm Beach imports level from 1996-2009, including economic downturn.

The largest historical dataset available was the U.S. Geological Survey's Cement Statistics from the Statistics for Mineral and Material Commodities in the United States, Version 2010. This dataset includes the total metric tonnage of cement for domestic production, imports, exports, stocks, and apparent consumption in the United States for years from 1900 through 2009. The data showed a clear upward trend in U.S. imports of cement from the early 1970s onward (Figure 23).

The total import tonnage of cement through the Port of Palm Beach was then compared to the U.S. import tonnage over the available period of record for the Port (1996-2009). An average percent of total annual U.S. import tonnage that was transited through the Port of Palm Beach was then identified as 0.66%. Then this percentage was derived by dividing the cement import tonnage through the Port of Palm Beach by the total U.S. import tonnage for each year from 1996-2009, and then averaging these percentages. The average percent of U.S. import tonnage that transited through the Port of Palm Beach was applied to the record of U.S. imports from 1970 through 2009 to determine a "theoretical historical trend" of U.S. imports, scaled to the level of imports for the Port of Palm Beach. A linear regression equation then found the growth trend in U.S. cement imports, scaled to the level of the Port of Palm Beach, from 1970 through 2009 to be:

$Y = 3.6461(x-1969)$, where Y = thousands of metric tons, and X = projection year.

The assumption in applying this percentage and regression line is that growth trends in Palm Beach will follow the trends at the national level. The base-year (2017) projected tonnage for the High estimate was predicted using the regression equation. However, the "Scenario 3" estimate is not recommended as the primary growth scenario, because it bases the growth rate on national-level data, and does not reflect regional or local trends, and therefore this estimate has a greater probability of not representing future import tonnage to the Port's hinterland. It could also under-estimate growth if the local area had historical growth above the national average.

Finally, an alternative mid-range projection was created based on industry input. The "Scenario 4" projection estimates that 120,000 short tons of cement and cement input products will transit through the Port in the base-year (2017). That amount was predicted to have a quicker rebound time than other projections, and it doubles within ten years to 240,000 short tons, but then falls to zero growth for the remainder of the period of analysis. Assumptions behind the "Scenario 4" are that the actual importers of cement at the Port have the most knowledge of the local industry, market conditions, and other factors related to drivers of demand for their products. The industry representatives also have the most historical knowledge of the cement industry, and past trends on which to base their future projections. However, the industry estimate is not recommended as the primary growth projection because it may have a greater probability of containing bias toward higher growth rates in the near-term.

DRAFT

Scenario 1 sensitivity analysis results are shown in Table 40 and Table 41, below. Compared to the final array net benefits shown in Table 33 and Table 34, the Scenario 1 benefits are within 0.5% at the 39 ft project depth and 1.0% at the 40 ft project depth.

Table 40. Summary of Scenario 1 Cement Growth Sensitivity Analysis Net Benefits without Advanced Maintenance

Project (Depth)	38'+Widening	39'+Widening	**40'+Widening**
Average Annual Benefits	$ 6,447,358	$ 7,308,151	**$ 7,668,318**
Average Annual Costs	$ 2,982,771	$ 3,311,091	**$ 3,599,861**
AA Net Benefits	$ 3,464,587	$ 3,997,060	**$ 4,068,457**
BCR	2.16	2.21	**2.13**

Notes: Annualized at 3.75% over 50 years. 600 linear foot jetty stabilization costs were included for 41 ft project depth. Advanced maintenance costs were not included.

Table 41. Summary of Scenario 1 Cement Growth Sensitivity Analysis Net Benefits including Advanced Maintenance

Project (Depth)	38'+Widening	**39'+Widening**	40'+Widening
Average Annual Transportation Cost Savings Benefits	$ 6,447,358	**$ 7,308,151**	$ 7,668,318
Average Annual Advanced Maintenance Benefits	$ 250,588	**$ 250,588**	$ 250,588
Total Average Annual Benefits	$ 6,697,946	**$ 7,558,739**	$ 7,918,906
Average Annual Costs	$ 3,448,595	**$ 3,870,829**	$ 4,392,087
AA Net Benefits	$ 3,249,351	**$ 3,687,910**	$ 3,526,819
BCR	1.94	**1.95**	1.80

Notes: Annualized at 3.75% over 50 years. 600 linear foot jetty stabilization costs were included for 40 ft and 41 ft project depths. 200 linear foot jetty stabilization costs were included for 39 ft project depth. Advanced maintenance costs were included.

7.2 Reduced Overall Growth Sensitivity Scenarios

In addition to the reduced forecasts for cement growth, sensitivity analyses were conducted with reduced overall commodity growth in various scenarios.

7.2.1 No Growth after 20 Years

In the "No Growth after 20 years" scenario, all commodity tonnages were held constant after 20 years into the period of analysis. Results from this scenario are shown in Table 42 and Table 43.

Table 42. Summary of No Growth after 20 Years Sensitivity Analysis Net Benefits without Advanced Maintenance

Project (Depth)	38'+Widening	39'+Widening	**40'+Widening**	41'+Widening
Average Annual Benefits	$ 6,081,747	$ 6,918,637	**$ 7,344,016**	$ 7,368,413
Average Annual Costs	$ 2,982,771	$ 3,311,091	**$ 3,599,861**	$ 4,297,090
AA Net Benefits	$ 3,098,976	$ 3,607,546	**$ 3,744,155**	$ 3,071,323
BCR	2.04	2.09	**2.04**	1.71

Notes: Annualized at 3.75% over 50 years. 600 linear foot jetty stabilization costs were included for 41 ft project depth. Advanced maintenance costs were not included.

Table 43. Summary of No Growth after 20 Years Sensitivity Analysis Net Benefits including Advanced Maintenance

Project (Depth)	38'+Widening	**39'+Widening**	40'+Widening	41'+Widening
Average Annual Transportation Cost Savings Benefits	$ 6,081,747	**$ 6,918,637**	$ 7,344,016	$ 7,368,413
Average Annual Advanced Maintenance Benefits	$ 250,588	**$ 250,588**	$ 250,588	$ 250,588
Total Average Annual Benefits	$ 6,332,335	**$ 7,169,225**	$ 7,594,604	$ 7,619,001
Average Annual Costs	$ 3,448,595	**$ 3,870,829**	$ 4,392,087	$ 4,773,324
AA Net Benefits	$ 2,883,740	**$ 3,298,396**	$ 3,202,517	$ 2,845,677
BCR	1.84	**1.85**	1.73	1.60

Notes: Annualized at 3.75% over 50 years. 600 linear foot jetty stabilization costs were included for 40 ft and 41 ft project depths. 200 linear foot jetty stabilization costs were included for 39 ft project depth. Advanced maintenance costs were included.

7.2.2 No Growth after Base Year

In the "No Growth after Base Year" scenario, commodity tonnages were increased from the existing levels to the base year and then held constant from the base project year throughout the period of analysis. Results are shown in Table 44 and Table 45.

Table 44. Summary of No Growth after Base Year Sensitivity Analysis Net Benefits without Advanced Maintenance

Project (Depth)	38'+Widening	39'+Widening	**40'+Widening**	41'+Widening
Average Annual Benefits	$ 5,703,293	$ 6,171,926	**$ 6,739,391**	$ 6,790,789
Average Annual Costs	$ 2,982,771	$ 3,311,091	**$ 3,599,861**	$ 4,297,090
AA Net Benefits	$ 2,720,522	$ 2,860,835	**$ 3,139,531**	$ 2,493,699
BCR	1.91	1.86	**1.87**	1.58

Notes: Annualized at 3.75% over 50 years. 600 linear foot jetty stabilization costs were included for 41 ft project depth. Advanced maintenance costs were not included.

Table 45. Summary of No Growth after Base Year Sensitivity Analysis Net Benefits including Advance Maintenance

Project (Depth)	38'+Widening	39'+Widening	**40'+Widening**	41'+Widening
Average Annual Transportation Cost Savings Benefits	$ 5,703,293	$ 6,171,926	**$ 6,739,391**	$ 6,790,789
Average Annual Advanced Maintenance Benefits	$ 250,588	$ 250,588	**$ 250,588**	$ 250,588
Total Average Annual Benefits	$ 5,953,881	$ 6,422,514	**$ 6,989,979**	$ 7,041,377
Average Annual Costs	$ 3,448,595	$ 3,870,829	**$ 4,392,087**	$ 4,773,324
AA Net Benefits	$ 2,505,286	$ 2,551,685	**$ 2,597,892**	$ 2,268,053
BCR	1.73	1.66	**1.59**	1.48

Notes: Annualized at 3.75% over 50 years. 600 linear foot jetty stabilization costs were included for 40 ft and 41 ft project depths. 200 linear foot jetty stabilization costs were included for 39 ft project depth. Advanced maintenance costs were included.

7.2.3 Existing Traffic with No Growth

In the "Existing Traffic with No Growth" scenario, all commodity tonnages were set to the existing level of traffic and then held constant throughout the period of analysis. Results from this scenario are shown in Table 46, below. This sensitivity scenario was not modeled for other alternatives because it was considered to be the absolute lowest and most conservative growth scenario. It is shown for information only to demonstrate that even with conservative growth assumptions (i.e. no growth from today's level of traffic), the 39 ft alternative is still economically feasible.

Table 46. Summary of Existing Traffic with No Growth Sensitivity Analysis Net Benefits

Project (Depth)	39'+Widening
Average Annual Benefits	$ 3,318,965
Average Annual Costs	$ 3,311,091
AA Net Benefits	$ 7,874
BCR	1.00

Notes: Annualized at 3.75% over 50 years. Advanced maintenance and jetty stabilization costs were not included.

7.2.4 7% Discount Rate

In the "7% Discount Rate" scenario, all benefits and costs were annualized at the 7% discount rate, which is required by the Office of Management and Budget (OMB) to be displayed for comparison. Results from this scenario are shown in Table 47. This sensitivity scenario is shown for information only to demonstrate the responsiveness in annualized project costs and benefits to changes in the Federal discount rate.

Table 47. Benefit Cost Ratio and Net Benefits at 7% Discount Rate

Project (Depth)	39'+Widening
Sum of Present-Value Benefits	$ 93,410,000
Total Costs with IDC	$ 100,520,000
Annualized Transportation Cost Savings (Benefits)	$ 6,770,000
Annualized Advanced Maintenance Cost Savings (Benefits)	$ 210,000
Total Average Annual Benefits	$ 6,980,000
Total Average Annual Costs	$ 7,280,000
AA Net NED Benefits	($ 310,000)
BCR	0.96

Notes: Annualized at 7% over 50 years. Numbers rounded to nearest $10,000. Benefits are based on 100-iteration model runs. Interest during construction estimated based on mid-month uniform payments. Jetty stabilization costs and advanced maintenance costs were included.

8 Regional Economic Development Benefits

IMPLAN is an input-output model, developed by the company MIG, which is widely used for economic impact analysis. The job-creation estimates for this project were developed using most recent version of the model, Version 3.0. These estimates use the 2010 dataset for the entire State of Florida, which is the most recent data available. The dataset includes employment and impact multipliers for specific areas and industries. All multipliers were developed by MIG using empirical data, including wage, salary, and income data as well as information about the number of firms in various sectors of the economy and sector size classes (as defined by number of employees).

Once the IMPLAN model was set up, it was used to calculate employment creation effects in different industries or sectors of the economy based on the input of additional expenditures in a specific industry or sector. For this analysis, the "non-residential construction" sector was used to account for all input expenditures. This sector is the most applicable to Corps of Engineers' civil works projects.

A "job created" is defined as the employment of one person for one year that would not have otherwise been employed. The estimates produced by IMPLAN include three categories of employment impacts: direct, indirect, and induced.

- **Direct Impacts:** The jobs directly generated by a project. This category typically consists of workers hired by the contractors who are building USACE projects.

- **Indirect Impacts:** Employment changes occurring in other businesses/industries in the community that supply inputs to the project industry. For example, if the project requires a contractor to purchase new equipment or materials from another company, any new employment created as a result of that purchase would be considered an indirect impact.

- **Induced Impacts:** The jobs created when employees who are working for the project spend their new income in the community. For example, construction workers may spend their wages at local restaurants, grocery stores, and apartments. Any job created as result of these expenditures is considered induced.

The jobs-created estimates include both full-time and part-time jobs. MIG also provides adjustment factors to account for the part-time employment to convert "jobs-created" to full-time equivalency (FTE) jobs. The job creation estimates for this project are not FTE estimates.

Table 48. Regional Economic Development Job Impact Multipliers

Direct Jobs Created per $1 million expenditure	7.1
Indirect and induced jobs created per $1 million expenditure	8.2
Total Jobs Created per $1 million expenditure	15.3

Table 49. Regional Economic Development Job Impacts from Project Construction Expenditures

Total Construction Costs	$ 93,499,664
Direct Job Impacts	663.8
Indirect and Induced Job Impacts	766.7
Total Job Impacts	1430.5

DRAFT