



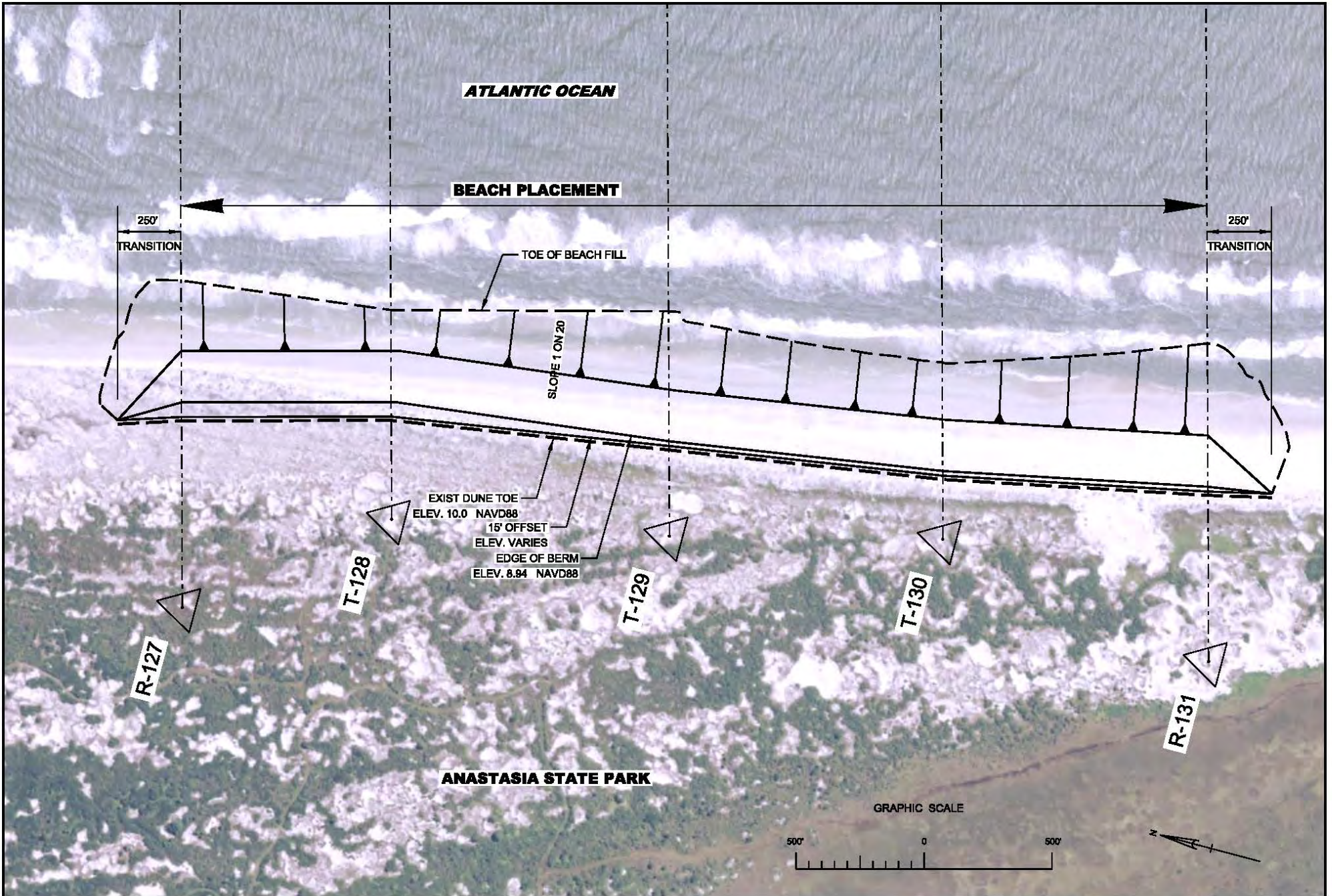
WQC PERMIT PLATE
NOT FOR CONSTRUCTION

DEPARTMENT OF THE ARMY
JACKSONVILLE DISTRICT, CORPS OF ENGINEERS
JACKSONVILLE, FLORIDA

Des by: QLA
Dwn by: MR2
Ctd by: SRC
Dated: MAY 2013

ST. AUGUSTINE INLET, ST. JOHNS COUNTY FLORIDA
BEACH PLACEMENT, ANASTASIA ISLAND
WQC PERMIT PLATE
OVERALL SITE PLAN

PLATE
C-01



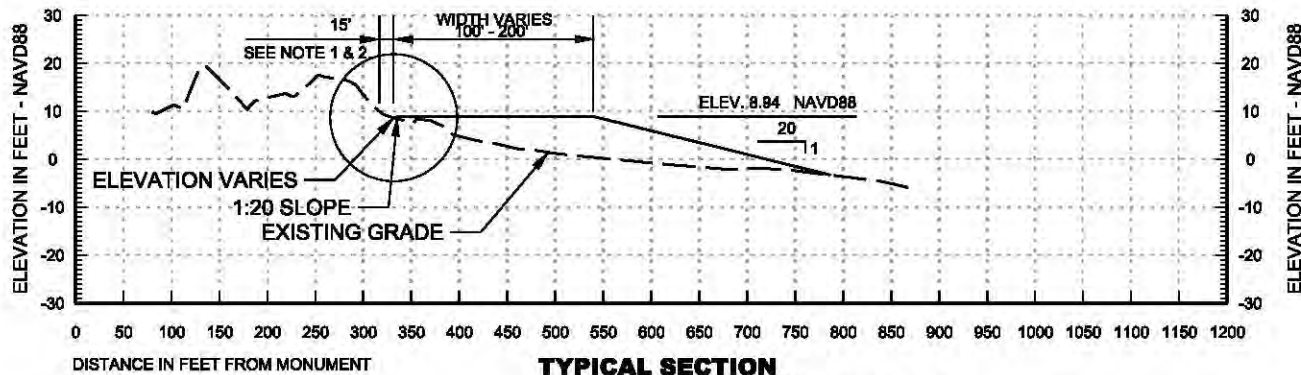
WQC PERMIT PLATE
NOT FOR CONSTRUCTION

DEPARTMENT OF THE ARMY
JACKSONVILLE DISTRICT, CORPS OF ENGINEERS
JACKSONVILLE, FLORIDA

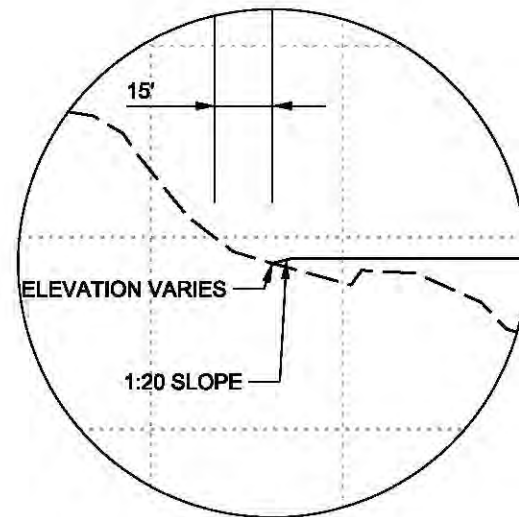
Des by: QLA
Dwn by: MR2
Ctd by: SRC
Dated: MAY 2013

ST. AUGUSTINE INLET, ST. JOHNS COUNTY FLORIDA
BEACH PLACEMENT, ANASTASIA ISLAND
WQC PERMIT PLATE
BEACH PLACEMENT PLAN

PLATE
C-02




TYPICAL SECTION
SCALE "A" (HORIZONTAL) SCALE "B" (VERTICAL)



- NOTE:**
1. NO CONSTRUCTION WITHIN 15' OF EXISTING DUNE TOE.
 2. DUNE TOE IS CONSIDERED TO BE ELEVATION 10'.

GRAPHIC SCALES



US Army Corps of Engineers
Jacksonville District

WQC PERMIT PLATE
NOT FOR CONSTRUCTION

DEPARTMENT OF THE ARMY
JACKSONVILLE DISTRICT, CORPS OF ENGINEERS
JACKSONVILLE, FLORIDA

Des by: QLA
Dwn by: MR2
Ckd by: SRC
Dated: MAY 2013

ST. AUGUSTINE INLET, ST. JOHNS COUNTY FLORIDA
BEACH PLACEMENT, ANASTASIA ISLAND
WQC PERMIT PLATE

TYPICAL SECTION

PLATE

C-03