



AIDS TO NAVIGATION	PLANE COORDINATES		LATITUDE	LONGITUDE
	X	Y		
LT. BUOY-66 (07/17)	459,710	1,207,447	27°39'14.88"	82°36'23.74"

NOTES:
 1. REFER TO SURVEY NO. 17-136.
 2. SEE SHEET NO. 1 FOR SURVEY NOTES.





 US Army Corps of Engineers
 Jacksonville District
 SAFETY ON THIS JOB
 DEPENDS ON YOU

DEPARTMENT OF THE ARMY
 JACKSONVILLE DISTRICT, CORPS OF ENGINEERS
 JACKSONVILLE, FLORIDA


Designed by: WRM
 Checked: JUL 2017
 Drawn by: GHR
 Date: JUL 2017

TAMPA HARBOR
 HILLSBOROUGH COUNTY, FLORIDA
HYDROGRAPHIC EXAM SURVEY FY17
43-FOOT PROJECT
 STA. 114+00 THRU STA. 144+00 CUT-B (TB)
PLAN

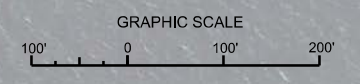
Scale: AS SHOWN
 Drawing no. **19**
 SHEET 19 OF 22

MATCHLINE SHEET NO. 018 STA. 114+00 CUT-B (TB)

MATCHLINE SHEET NO. 020 STA. 144+00 CUT-B (TB)



AIDS TO NAVIGATION	PLANE COORDINATES		LATITUDE	LONGITUDE
	X	Y		
LT. BUOY-88 (0717)	462146	11210523	27°39'55.45"	82°35'57.82"
LT. BUOY-98 (0717)	462220	11211630	27°39'55.43"	82°35'57.05"



NOTES:
 1. REFER TO SURVEY NO. 17-136.
 2. SEE SHEET NO. 1 FOR SURVEY NOTES.

