AIDS TO NAVIGATION	PLANE COORDINATES		LATITUDE	LONGITUDE
	X	Y		
DBN-74 (04/16)	479,399	1,070,971	27°16'44.35"	82°32'39.14"
DBN-75 (04/16)	479,248	1,071,165	27°16'46.26"	82°32'40.82"
SIGN (04/16)	479,369	1,071,173	27°16'46.35"	82°32'39.48"

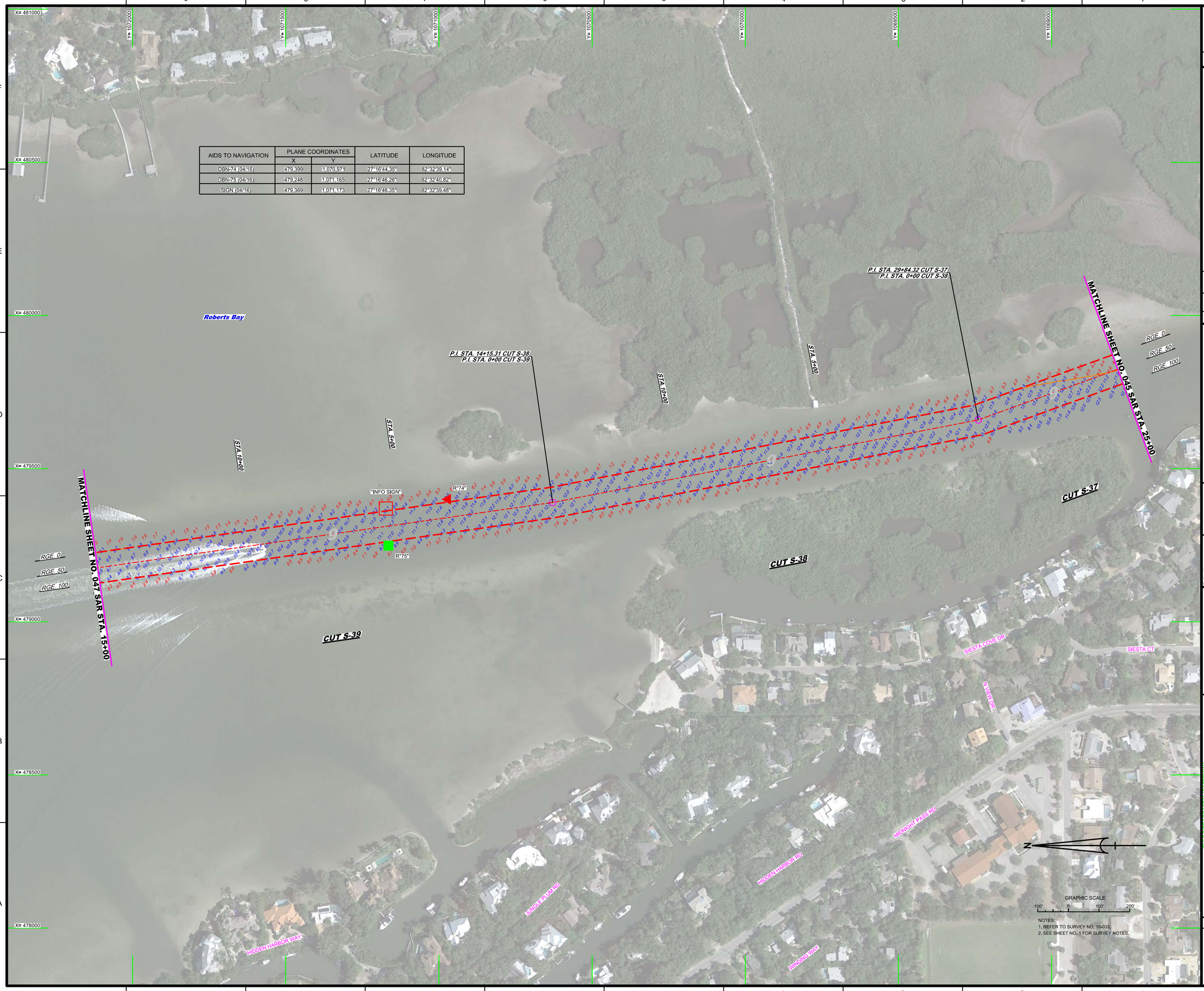

NOTES:
1. REFER TO SURVEY NO. 16-033.
2. SEE SHEET NO. 1 FOR SURVEY NOTES.

US Army Corps of Engineers
Jacksonville District

SAFETY ON THIS JOB DEPENDS ON YOU

No.	Symbol	Zone

DEPARTMENT OF THE ARMY
JACKSONVILLE DISTRICT, CORPS OF ENGINEERS
JACKSONVILLE, FLORIDA

Designed by: WRM
DWN by: WRM
Ckd by: GMR
Plot No.
Date: APR 2016

Y:\16-033-A-SOUTH\16-033-A-CON.DGN
16-033-A-CONADD.DGN
16-033-A-NAV.DGN
16-033-A-SOUA_S37.DGN
16-033-A-SOUA_S38.DGN
16-033-A-SOUA_S39.DGN
GRWW-C-NGMCSF.DGN
16-033-C-BR-BRDR_SA.DGN
Reference files
16-033-A-HH46_SAR.DGN
File name:

GULF INTRACOASTAL WATERWAY
CALOOSAHATCHEE RIVER TO ANCLOTE RIVER
SARASOTA COUNTY, FLORIDA

HYDROGRAPHIC EXAM SURVEY FY16
9-FOOT PROJECT

STA. 25+00 CUT S-37 THRU STA. 15+00 CUT S-39

PLAN

Scale: AS SHOWN

Drawing no.
46

SHEET 46 OF 62

AIDS TO NAVIGATION	PLANE COORDINATES		LATITUDE	LONGITUDE
	X	Y		
DBN-78 (04/16)	478,951	1,074,126	27°17'15.57"	82°32'44.26"
LT-79 (04/16)	478,738	1,074,422	27°17'18.50"	82°32'46.63"
DBN-80 (04/16)	478,909	1,074,717	27°17'21.43"	82°32'44.75"

GRAPHIC SCALE

100' 0 100' 200'

NOTES:
1. REFER TO SURVEY NO. 16-033.
2. SEE SHEET NO. 1 FOR SURVEY NOTES.

US Army Corps of Engineers
Jacksonville District

SAFETY ON THIS JOB DEPENDS ON YOU

No.	Symbol	Zone

DEPARTMENT OF THE ARMY
JACKSONVILLE DISTRICT, CORPS OF ENGINEERS
JACKSONVILLE, FLORIDA

Designed by: WRM
DWN by: WRM
Ckd by: GMR
Proj. No.
Date: APR 2016

X:\XXXXXXX-XX-XXXX-X.DGN
XXXXXXXXX-XXXXXXXX.DGN
16-033-A-CONS.DGN
16-033-A-NAV.DGN
16-033-A-SOUN_NAD.DGN
16-033-A-SOUN_S-61.DGN
GRWW-C-NGMCCF.DGN
16-033-C-BS-BRDR_SA.DGN
Reference files:
16-033-A-HH-047_SAR.DGN
File name:

GULF INTRACOASTAL WATERWAY
CALOOSAHATCHEE RIVER TO ANCLOTE RIVER
SARASOTA COUNTY, FLORIDA

HYDROGRAPHIC EXAM SURVEY FY16
9-FOOT PROJECT

STA. 15+00 CUT S-39 THRU STA. 10+00 CUT S-40

PLAN

Scale: AS SHOWN

Drawing no.

47

SHEET 47 OF 62

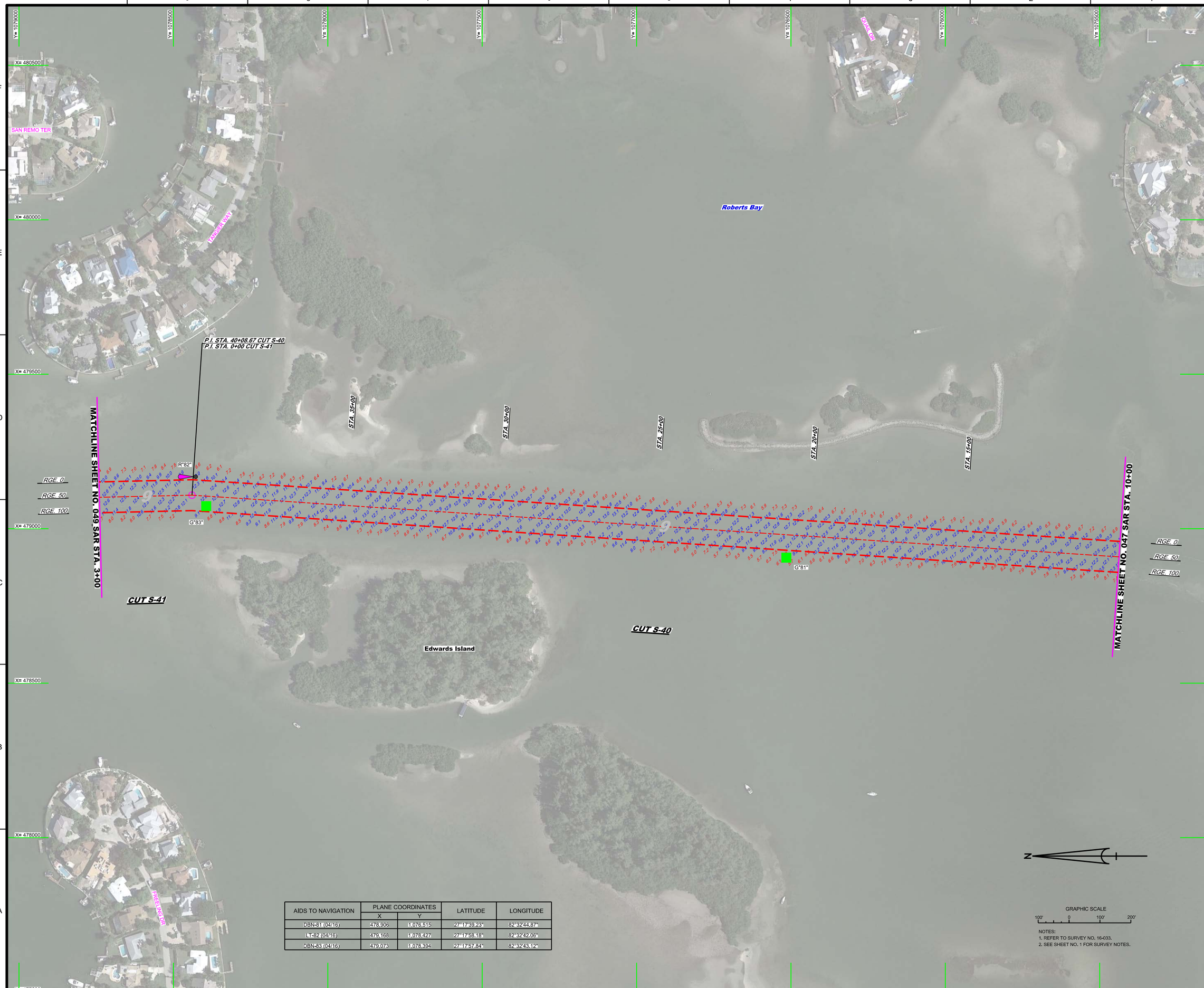

AIDS TO NAVIGATION	PLANE COORDINATES		LATITUDE	LONGITUDE
	X	Y		
DBN-81 (04/16)	478,906	1,076,515	27°17'59.23"	82°32'44.87"
LT-82 (04/16)	479,168	1,078,427	27°17'58.18"	82°32'42.06"
DBN-83 (04/16)	479,073	1,078,394	27°17'57.84"	82°32'43.12"

GRAPHIC SCALE

100' 0 100' 200'

NOTES:
1. REFER TO SURVEY NO. 16-033.
2. SEE SHEET NO. 1 FOR SURVEY NOTES.

US Army Corps of Engineers
Jacksonville District

SAFETY ON THIS JOB DEPENDS ON YOU

No.	Symbol	Zone

DEPARTMENT OF THE ARMY
JACKSONVILLE DISTRICT, CORPS OF ENGINEERS
JACKSONVILLE, FLORIDA

Designed by: VIRM
DWN by: VIRM
Chk by: CMR
Rev. No.
Date: APR 2016

X:\XXXXXXXX-X-XXXXX.DGN
XXXXXXXX-X-XXXXXX.DGN
XXXXXXXX-X-XXXXXX.DGN
16-033-A-NAV.DGN
16-033-A-SOUN_SAL.DGN
16-033-A-SOUN_S-1.DGN
GIWW-C-NGMCF.DGN
16-033-C-ES-BRDR_SA.DGN
Reference files:
16-033-VHD48_SAR.DGN
File name:

GULF INTRACOASTAL WATERWAY
CALOOSAHATCHEE RIVER TO ANCLOTE RIVER
SARASOTA COUNTY, FLORIDA

HYDROGRAPHIC EXAM SURVEY FY16
9-FOOT PROJECT

STA. 10+00 CUT S-40 THRU STA. 3+00 CUT S-41

PLAN

Scale: AS SHOWN

Drawing no.

48

SHEET 48 OF 62

AIDS TO NAVIGATION	PLANE COORDINATES		LATITUDE	LONGITUDE
	X	Y		
DBN-3 (04/16)	478,809	1,081,751	27°17'31.07"	82°32'46.20"
SIGN (04/16)	479,020	1,079,173	27°18'05.56"	82°32'43.74"
SIGN (04/16)	479,138	1,079,995	27°18'13.70"	82°32'42.47"
SIGN (04/16)	479,013	1,079,960	27°18'13.35"	82°32'43.86"
SIGN (04/16)	479,164	1,079,211	27°18'05.93"	82°32'42.14"

NOTES:
1. REFER TO SURVEY NO. 16-033.
2. SEE SHEET NO. 1 FOR SURVEY NOTES.

US Army Corps of Engineers
Jacksonville District

SAFETY ON THIS JOB DEPENDS ON YOU

No.	Symbol	Zone

DEPARTMENT OF THE ARMY
JACKSONVILLE DISTRICT, CORPS OF ENGINEERS
JACKSONVILLE, FLORIDA

Designed by: VRM
DWN by: VRM
Ckd by: GMR
Trv. No.
Date: APR 2016

XXXXXXXXXXXXXXXXXX.DGN
XXXXXXXXXXXXXXXXXX.DGN
16-033-A-CONSLDGN
16-033-A-NAV.DGN
16-033-A-VOL-S41.DGN
16-033-A-SGUN_S42.DGN
GMWX-CANGMCCF.DGN
16-033-CABS-BRDR_SA.DGN
References: Bas
16-033-VH046_SAR.DGN
Xref name:

GULF INTRACOASTAL WATERWAY
CALOOSAHATCHEE RIVER TO ANCLOTE RIVER
SARASOTA COUNTY, FLORIDA

HYDROGRAPHIC EXAM SURVEY FY16
9-FOOT PROJECT

STA. 10+00 CUT S-40 THRU STA. 3+00 CUT S-41

PLAN

Scale: AS SHOWN

Drawing no.

48

SHEET 48 OF 62

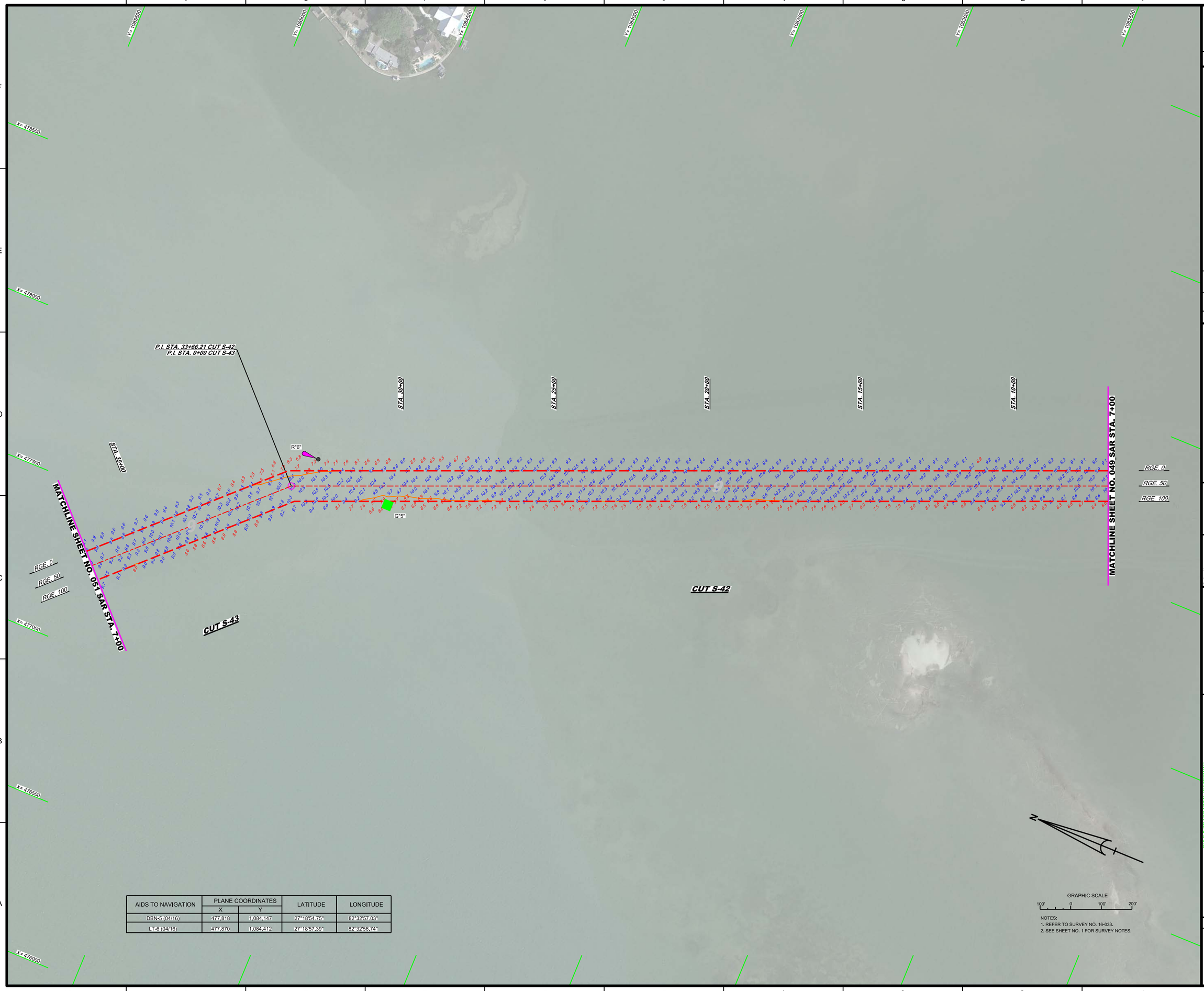

AIDS TO NAVIGATION	PLANE COORDINATES		LATITUDE	LONGITUDE
	X	Y		
DBN-5 (04/16)	477,818	1,084,147	27°18'54.75"	82°32'57.03"
LT-6 (04/16)	477,870	1,084,412	27°18'57.39"	82°32'56.74"

GRAPHIC SCALE

100' 0 100' 200'

NOTES:
1. REFER TO SURVEY NO. 16-033.
2. SEE SHEET NO. 1 FOR SURVEY NOTES.

US Army Corps of Engineers
Jacksonville District

SAFETY ON THIS JOB DEPENDS ON YOU

No.	Symbol	Zone

DEPARTMENT OF THE ARMY
JACKSONVILLE DISTRICT, CORPS OF ENGINEERS
JACKSONVILLE, FLORIDA

Designed by: WRM
DWN by: WRM
Ckd by: GMR
Proj. No.
Date: APR 2016

X:\XXXXXXXX-XXXXXXX.DGN
XXXXXXXXXX-XXXXXXXX.DGN
16-033-A-CONS.DGN
16-033-A-NAV.DGN
16-033-A-SOUN_S-42.DGN
16-033-A-SOUN_S-43.DGN
GMWW-C-NGMCCF.DGN
16-033-C-BB-BRDR_SA.DGN
Reference files:
16-033-A-HH-050_SAR.DGN
File name:

GULF INTRACOASTAL WATERWAY
CALOOSAHATCHEE RIVER TO ANCLOTE RIVER
SARASOTA COUNTY, FLORIDA

HYDROGRAPHIC EXAM SURVEY FY16
9-FOOT PROJECT

STA. 7+00 CUT S-42 THRU STA. 7+00 CUT S-43

PLAN

Scale: AS SHOWN

Drawing no.

50

SHEET 50 OF 62

NOTES:
1. REFER TO SURVEY NO. 16-033.
2. SEE SHEET NO. 1 FOR SURVEY NOTES.

US Army Corps of Engineers
Jacksonville District

SAFETY ON THIS JOB DEPENDS ON YOU

No.	Symbol	Zone

DEPARTMENT OF THE ARMY
JACKSONVILLE DISTRICT, CORPS OF ENGINEERS
JACKSONVILLE, FLORIDA

Designed by: WRM
DWN by: WRM
Ckd by: GMR
Proj. No.
Date: APR 2016

XXXXXXXXXXXXXXXXXX.DGN
XXXXXXXXXXXXXXXXXX.DGN
XXXXXXXXXXXXXXXXXX.DGN
XXXXXXXXXXXXXXXXXX.DGN
XXXXXXXXXXXXXXXXXX.DGN
16-033-A-SOUN_S-42.DGN
16-033-A-SOUN_S-44.DGN
GIWW-C-NGMCSF.DGN
16-033-C-BR-BRDR_SA.DGN
Reference files:
15-033-A-HHD51_SAR.DGN
File name:

GULF INTRACOASTAL WATERWAY
CALOOSAHATCHEE RIVER TO ANCLOTE RIVER
SARASOTA COUNTY, FLORIDA

HYDROGRAPHIC EXAM SURVEY FY16
9-FOOT PROJECT

STA. 7+00 CUT S-43 THRU STA. 24+00 CUT S-44

PLAN

Scale: AS SHOWN

Drawing no.
51

SHEET 51 OF 62

AIDS TO NAVIGATION	PLANE COORDINATES		LATITUDE	LONGITUDE
	X	Y		
DBN-8A (04/16)	476,263	1,088,325	27°19'36.07"	82°33'14.75"
L T-10 (04/16)	476,260	1,089,075	27°19'43.49"	82°33'14.82"

GRAPHIC SCALE

100' 0 100' 200'

NOTES:
1. REFER TO SURVEY NO. 16-033.
2. SEE SHEET NO. 1 FOR SURVEY NOTES.

US Army Corps of Engineers
Jacksonville District

SAFETY ON THIS JOB DEPENDS ON YOU

No.	Symbol	Zone

DEPARTMENT OF THE ARMY
JACKSONVILLE DISTRICT, CORPS OF ENGINEERS
JACKSONVILLE, FLORIDA

Designed by: MRM
DWN by: MRM
Ckd by: GMR
Proj. No.
Date: APR 2016

XXXXXXXXXXXXXXXXXX.DGN
XXXXXXXXXXXXXXXXXX.DGN
XXXXXXXXXXXXXXXXXX.DGN
16-033A-NAV_DGN
16-033A-SOUN_S-44.DGN
16-033A-SOUN_S-45.DGN
GMWW-C-NGMCSF.DGN
16-033C-BB-BRDR_SA.DGN
Reference files:
16-033-VHR52_SAR.DGN
File name:

GULF INTRACOASTAL WATERWAY
CALOOSAHATCHEE RIVER TO ANCLOTE RIVER
SARASOTA COUNTY, FLORIDA

HYDROGRAPHIC EXAM SURVEY FY16
9-FOOT PROJECT

STA. 24+00 CUT S-44 THRU STA. 26+00 CUT S-45

PLAN

Scale: AS SHOWN

Drawing no.

52

SHEET 52 OF 62

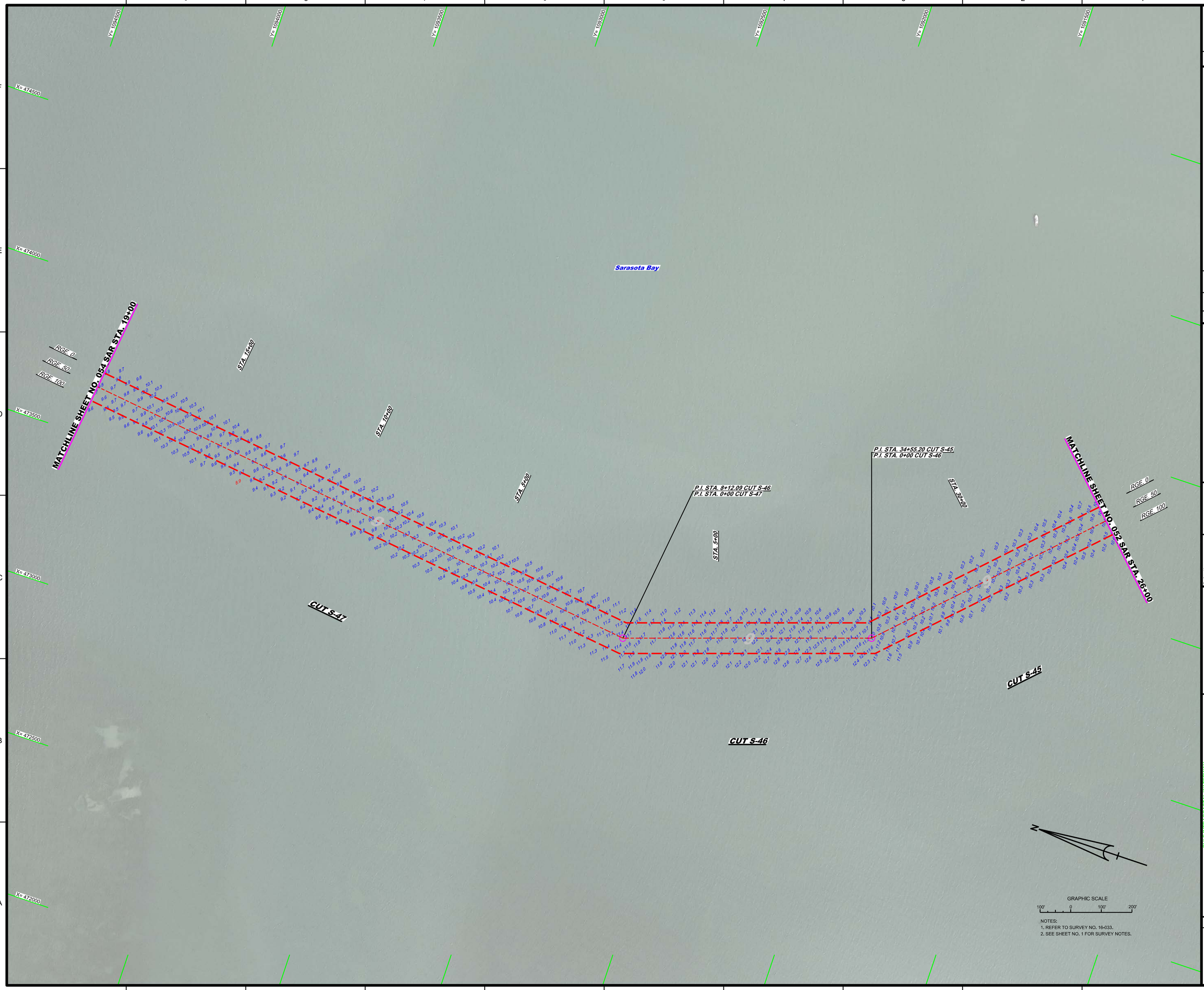

US Army Corps of Engineers
Jacksonville District

SAFETY ON THIS JOB DEPENDS ON YOU

No.	Symbol	Zone

DEPARTMENT OF THE ARMY
JACKSONVILLE DISTRICT, CORPS OF ENGINEERS
JACKSONVILLE, FLORIDA

Designed by: WRM
DWN by: WRM
Ckd by: GMR
Proj. No.
Dates: APR 2016

XXXXXXXXXXXXXXXXXX.DGN
XXXXXXXXXXXXXXXXXX.DGN
XXXXXXXXXXXXXXXXXX.DGN
16-033-A-SOUN_S45.DGN
16-033-A-SOUN_S46.DGN
16-033-A-SOUN_S47.DGN
GIWW-C-NGMCSF.DGN
16-033-C-BB-BRDR_SA.DGN
References files
16-033-A-Hist53_SAR.DGN
File name:

GULF INTRACOASTAL WATERWAY
CALOOSAHATCHEE RIVER TO ANCLOTE RIVER
SARASOTA COUNTY, FLORIDA

HYDROGRAPHIC EXAM SURVEY FY16
9-FOOT PROJECT

STA. 26+00 CUT S-45 THRU STA. 19+00 CUT S-47

PLAN

Scale: AS SHOWN

Drawing no.

53

SHEET 53 OF 62



NOTES:
1. REFER TO SURVEY NO. 16-033.
2. SEE SHEET NO. 1 FOR SURVEY NOTES.

US Army Corps of Engineers
Jacksonville District

SAFETY ON THIS JOB DEPENDS ON YOU

No.	Symbol	Zone

DEPARTMENT OF THE ARMY
JACKSONVILLE DISTRICT, CORPS OF ENGINEERS
JACKSONVILLE, FLORIDA

Designed by: MRM
DWN by: MRM
Ckd by: GMR
Proj. No.
Date: APR 2016

XXXXXXXXXXXXXXXXX.DGN
XXXXXXXXXXXXXXXXX.DGN
XXXXXXXXXXXXXXXXX.DGN
XXXXXXXXXXXXXXXXX.DGN
XXXXXXXXXXXXXXXXX.DGN
16-033-A-SOUN_S-48.DGN
16-033-A-SOUN_S-48.DGN
GMWW-C-NGMCCF.DGN
16-033-C-BR-BRDR_SA.DGN
Reference files
16-033-A-HH-054_SAR.DGN
File name:

GULF INTRACOASTAL WATERWAY
CALOOSAHATCHEE RIVER TO ANCLOTE RIVER
SARASOTA COUNTY, FLORIDA

HYDROGRAPHIC EXAM SURVEY FY16
9-FOOT PROJECT

STA. 19+00 CUT S-47 THRU STA. 20+00 CUT S-48

PLAN

Scale: AS SHOWN

Drawing no.

54

SHEET 54 OF 62



US Army Corps of Engineers
Jacksonville District

SAFETY ON THIS JOB DEPENDS ON YOU

No.	Symbol	Zone

DEPARTMENT OF THE ARMY
JACKSONVILLE DISTRICT, CORPS OF ENGINEERS
JACKSONVILLE, FLORIDA

Designed by: VIRM
DWN by: VIRM
Chd by: GMR
Rev. No.
Date: APR 2016

XXXXXXXXXXXXXXXXXX.DGN
XXXXXXXXXXXXXXXXXX.DGN
XXXXXXXXXXXXXXXXXX.DGN
XXXXXXXXXXXXXXXXXX.DGN
XXXXXXXXXXXXXXXXXX.DGN
16-033-VARSQUIN_SAR.DGN
GIWW-C-HGMCCF.DGN
16-033-C-BSHEROR_SAR.DGN
Reference files:
16-033-VH055_SAR.DGN
File name:

GULF INTRACOASTAL WATERWAY
CALOOSAHATCHEE RIVER TO ANCLOTE RIVER
SARASOTA COUNTY, FLORIDA

HYDROGRAPHIC EXAM SURVEY FY16
9-FOOT PROJECT

STA. 20+00 THRU STA. 53+00 CUT S-48

PLAN

Scale: AS SHOWN

Drawing no.

55

SHEET 55 OF 62

US Army Corps of Engineers
Jacksonville District

SAFETY ON THIS JOB DEPENDS ON YOU

DEPARTMENT OF THE ARMY
JACKSONVILLE DISTRICT, CORPS OF ENGINEERS
JACKSONVILLE, FLORIDA

No.	Symbol	Zone

Designed by: WRM
Drawn by: SWN by:
Checked by: WRM
Chief by: GMR
Trv. No.:
Date: APR 2016

XXXXXXXXXXXXXXXXXXXX.DGN
XXXXXXXXXXXXXXXXXXXX.DGN
XXXXXXXXXXXXXXXXXXXX.DGN
XXXXXXXXXXXXXXXXXXXX.DGN
XXXXXXXXXXXXXXXXXXXX.DGN
XXXXXXXXXXXXXXXXXXXX.DGN
16-033-A-SOUN_SAR.DGN
16-033-A-SOUN_SAR.DGN
GRWW-CASKIC-CF.DGN
16-033-A-CASKIC-CF.DGN
16-033-A-BS-BRDR_SAR.DGN
Reference files:
16-033-VH-HSS_SAR.DGN
File name:

SHELL KEY RECREATIONAL WATERWAY
CALOOSAHATCHEE RIVER TO ANCLOTE RIVER
SARASOTA COUNTY, FLORIDA

HYDROGRAPHIC EXAM SURVEY FY16
9-FOOT PROJECT

STA. 53+00 THRU STA. 86+00 CUT S-48

PLAN

Scale: AS SHOWN

Drawing no.
56

SHEET 56 OF 62



NOTES:
1. REFER TO SURVEY NO. 16-033.
2. SEE SHEET NO. 1 FOR SURVEY NOTES.

SHEET INDEX: RADCLIFF WATERWAY
CALOOSAHATCHEE RIVER TO ANCLOTE RIVER
SARASOTA COUNTY, FLORIDA

HYDROGRAPHIC EXAM SURVEY FY16
9-FOOT PROJECT

STA. 86+00 THRU STA. 119+00 CUT S-48

PLAN

Acad:	XXXXXXXXXXXXXXXXXX.DGN
Dgn:	XXXXXXXXXXXXXXXXXX.DGN
Dgn:	XXXXXXXXXXXXXXXXXX.DGN
Dgn:	XXXXXXXXXXXXXXXXXX.DGN
Dgn:	XXXXXXXXXXXXXXXXXX.DGN
Dgn:	XXXXXXXXXXXXXXXXXX.DGN
Dgn:	16-033A-CS01N_S48.DGN
Dgn:	16-033A-CS01N_S48.DGN
Dgn:	GRWW-CASCADE.DGN
Dgn:	11-033-CASSUBSRDR_SAR.DGN
Reference files:	
16-033-VH-HSI_SAR.DGN	
File name:	

Designed by:	WRM
Drawn by:	WRM
Check by:	GMR
Trv. No.:	
Date:	APR 2016

DEPARTMENT OF THE ARMY
JACKSONVILLE DISTRICT, CORPS OF ENGINEERS
JACKSONVILLE, FLORIDA

No.	Symbol	Zone

US Army Corps of Engineers
Jacksonville District

SAFETY ON THIS JOB DEPENDS ON YOU

Scale: AS SHOWN

Drawing no.

57



US Army Corps of Engineers
Jacksonville District

SAFETY ON THIS JOB DEPENDS ON YOU

DEPARTMENT OF THE ARMY
JACKSONVILLE DISTRICT, CORPS OF ENGINEERS
JACKSONVILLE, FLORIDA

No.	Symbol	Zone

Classified

Designed by: WRM
Drawn by: BWN
Checked by: WRM
Trv. No.:
Date: APR 2016
Check by: GMR

XXXXXXXXXXXXXXXXXXXXXXXX.DGN
XXXXXXXXXXXXXXXXXXXXXXXX.DGN
XXXXXXXXXXXXXXXXXXXXXXXX.DGN
XXXXXXXXXXXXXXXXXXXXXXXX.DGN
XXXXXXXXXXXXXXXXXXXXXXXX.DGN
16-033-XXXXXXXXXXXXXXXXXX.DGN
16-033-XXXXXXXXXXXXXXXXXX.DGN
16-033-XXXXXXXXXXXXXXXXXX.DGN
GRWW-CABGMCCF.DGN
16-033-C48S48R0R_SAR.DGN
Reference files:
16-033-VH-HSS_SAR.DGN
File name:

HYDROGRAPHIC EXAM SURVEY FY16
9-FOOT PROJECT

STA. 119+00 THRU STA. 152+00 CUT S-48

PLAN

SHELL KEY ROCKS TO WALBERWAY
CALOOSAHATCHEE RIVER TO ANCLOTE RIVER
SARASOTA COUNTY, FLORIDA

Scale: AS SHOWN

Drawing no.

58

SHEET 58 OF 62

US Army Corps of Engineers
Jacksonville District

SAFETY ON THIS JOB DEPENDS ON YOU

No.	Symbol	Zone

DEPARTMENT OF THE ARMY
JACKSONVILLE DISTRICT, CORPS OF ENGINEERS
JACKSONVILLE, FLORIDA

Designed by: WRM
Drawn by: BWN
Checked by: WRM
Trv. No.:
Date: APR 2016
Surveyed by: GMR

SHEET INDEX: SARASOTA WATERWAY
CALOOSAHATCHEE RIVER TO ANCLOTE RIVER
SARASOTA COUNTY, FLORIDA

HYDROGRAPHIC EXAM SURVEY FY16
9-FOOT PROJECT

STA. 152+00 THRU STA. 185+00 CUT S-48

PLAN

Project: XXXXXXXXXXXXXXXXXXXX.DGN
XXXXXXXXXXXXXXXXXXXX.DGN
XXXXXXXXXXXXXXXXXXXX.DGN
XXXXXXXXXXXXXXXXXXXX.DGN
XXXXXXXXXXXXXXXXXXXX.DGN
XXXXXXXXXXXXXXXXXXXX.DGN
FS-033A-C-SAR_S48.DGN
FS-033A-C-SOUN_S48.DGN
GRWW-CASGMCCF.DGN
11-033-C-ASB-SBROR_SAUD.DGN
Reference files:
11-033-VH-HSI_SAR.DGN
File name:

Scale: AS SHOWN

Drawing no.
59

SHEET 59 OF 62



SHEET INDEX: SARASOTA WATERWAY
CALOOSAHATCHEE RIVER TO ANCLOTE RIVER
SARASOTA COUNTY, FLORIDA

HYDROGRAPHIC EXAM SURVEY FY16
9-FOOT PROJECT
STA. 185+00 THRU STA. 218+00 CUT S-48
PLAN

XXXXXXXXXXXXXXXXXXXXXXXX.DGN
XXXXXXXXXXXXXXXXXXXXXXXX.DGN
XXXXXXXXXXXXXXXXXXXXXXXX.DGN
XXXXXXXXXXXXXXXXXXXXXXXX.DGN
XXXXXXXXXXXXXXXXXXXXXXXX.DGN
XXXXXXXXXXXXXXXXXXXXXXXX.DGN
GRWW-CASGACCP.DGN
11FY03-C4SS-SHORL_SAR.DGN
Reference files:
11-033-VH-H50_SAR.DGN
File name:

Designed by: WRM
Drawn by: BWN
Checked by: WRM
Trv. No.:
Date: APR 2016
Check by: GMR

DEPARTMENT OF THE ARMY
JACKSONVILLE DISTRICT, CORPS OF ENGINEERS
JACKSONVILLE, FLORIDA

No.	Symbol	Zone

Scale: AS SHOWN

Drawing no.
60

SHEET 60 OF 62

US Army Corps of Engineers
Jacksonville District

SAFETY ON THIS JOB DEPENDS ON YOU



NOTES:
1. REFER TO SURVEY NO. 16-033.
2. SEE SHEET NO. 1 FOR SURVEY NOTES.

US Army Corps of Engineers
Jacksonville District

SAFETY ON THIS JOB DEPENDS ON YOU

No.	Symbol	Zone

DEPARTMENT OF THE ARMY
JACKSONVILLE DISTRICT, CORPS OF ENGINEERS
JACKSONVILLE, FLORIDA

Designed by: WRM
Drawn by: BWN
Checked by: WRM
Trv. No.:
Date: APR 2016
Scale: AS SHOWN
Drawing no. 61

SHEET 61 OF 62

SHELL KEY PASS/STA. WAY BEYWAY
CALOOSAHATCHEE RIVER TO ANCLOTE RIVER
SARASOTA COUNTY, FLORIDA

HYDROGRAPHIC EXAM SURVEY FY16
9-FOOT PROJECT

STA. 218+00 THRU STA. 251+00 CUT S-48

PLAN

XXXXXXXXXXXXXXXXXXXX.DGN
XXXXXXXXXXXXXXXXXXXX.DGN
XXXXXXXXXXXXXXXXXXXX.DGN
XXXXXXXXXXXXXXXXXXXX.DGN
XXXXXXXXXXXXXXXXXXXX.DGN
XXXXXXXXXXXXXXXXXXXX.DGN
GRWW-CASGMCCF.DGN
11-033-C48S-SHORE_SAUD.DGN
Reference files:
11-033-VH-061_SAR.DGN
File name:



AIDS TO NAVIGATION	PLANE COORDINATES		LATITUDE	LONGITUDE
	X	Y		
L-17 (04/16)	457,122	1,118,382	27°24'32.82"	82°36'48.61"

NOTES:
1. REFER TO SURVEY NO. 16-033.
2. SEE SHEET NO. 1 FOR SURVEY NOTES.

US Army Corps of Engineers
Jacksonville District

SAFETY ON THIS JOB DEPENDS ON YOU

No.	Symbol	Zone

DEPARTMENT OF THE ARMY
JACKSONVILLE DISTRICT, CORPS OF ENGINEERS
JACKSONVILLE, FLORIDA

Designed by: VIRM
DWN by: VIRM
Chkd by: GMR
Rev. No.
Date: APR 2016

XXXXXXXXXXXXXXXXX.DGN
XXXXXXXXXXXXXXXXX.DGN
XXXXXXXXXXXXXXXXX.DGN
XXXXXXXXXXXXXXXXX.DGN
XXXXXXXXXXXXXXXXX.DGN
15-033-XVSGUN_SHLD.DGN
GWW-C-XGMCF.DGN
16-033-XHSBRDR_SALD.DGN
Reference files:
15-033-VHORZ_SAR.DGN
File name:

GULF INTRACOASTAL WATERWAY
CALOOSAHATCHEE RIVER TO ANCLOTE RIVER
SARASOTA COUNTY, FLORIDA

HYDROGRAPHIC EXAM SURVEY FY16
9-FOOT PROJECT

STA. 251+00 CUT S-48 THRU STA. 5+00 CUT M-1

PLAN

Scale: AS SHOWN

Drawing no.

62

SHEET 62 OF 62